



# Sandy Springs Trail System

Public Meeting Update – March 11, 2021





# Housekeeping

- All attendees are in listen only mode.
- Please ask questions or report technical issues through the Q&A box.
  - *We will follow-up with you if we aren't able to answer your question today.*
- This presentation will be recorded and posted on the City's website [spr.gs/trails](https://spr.gs/trails) .



# Agenda

- Introductions
- Trail Master Plan Overview
- Morgan Falls Connector – Segment 2A Update
- Segment 2A Schedule
- Discussion
- PATH Contact



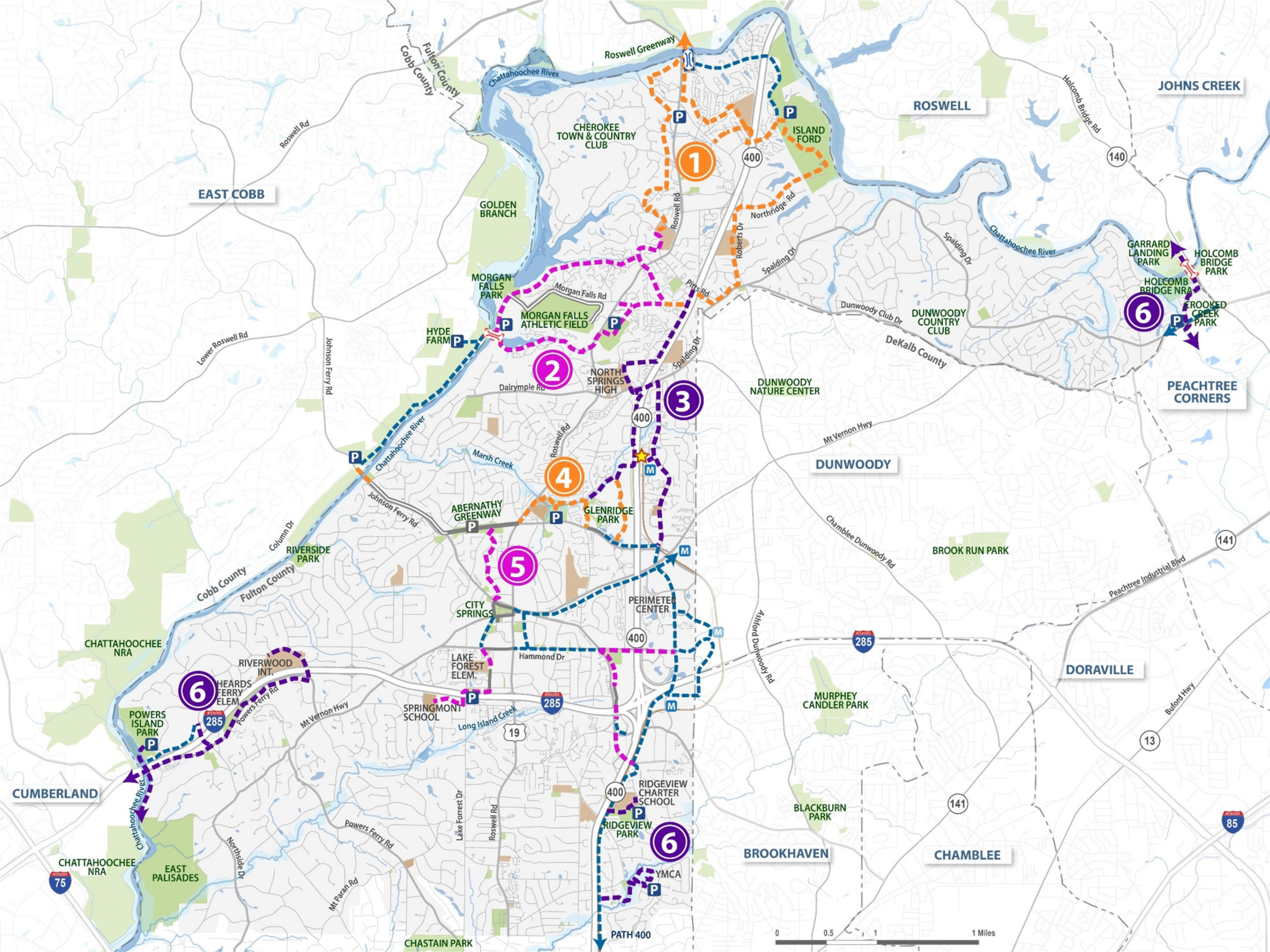


- Non-profit agency building trails since 1991
- Utilizes private donations to match public funds allocated for trail development
- Raised over \$100 Million from private sector for trail development and postured \$200 Million to be allocated from public sector for trails
- Built 300 miles of bicycle/pedestrian facilities in the southeast



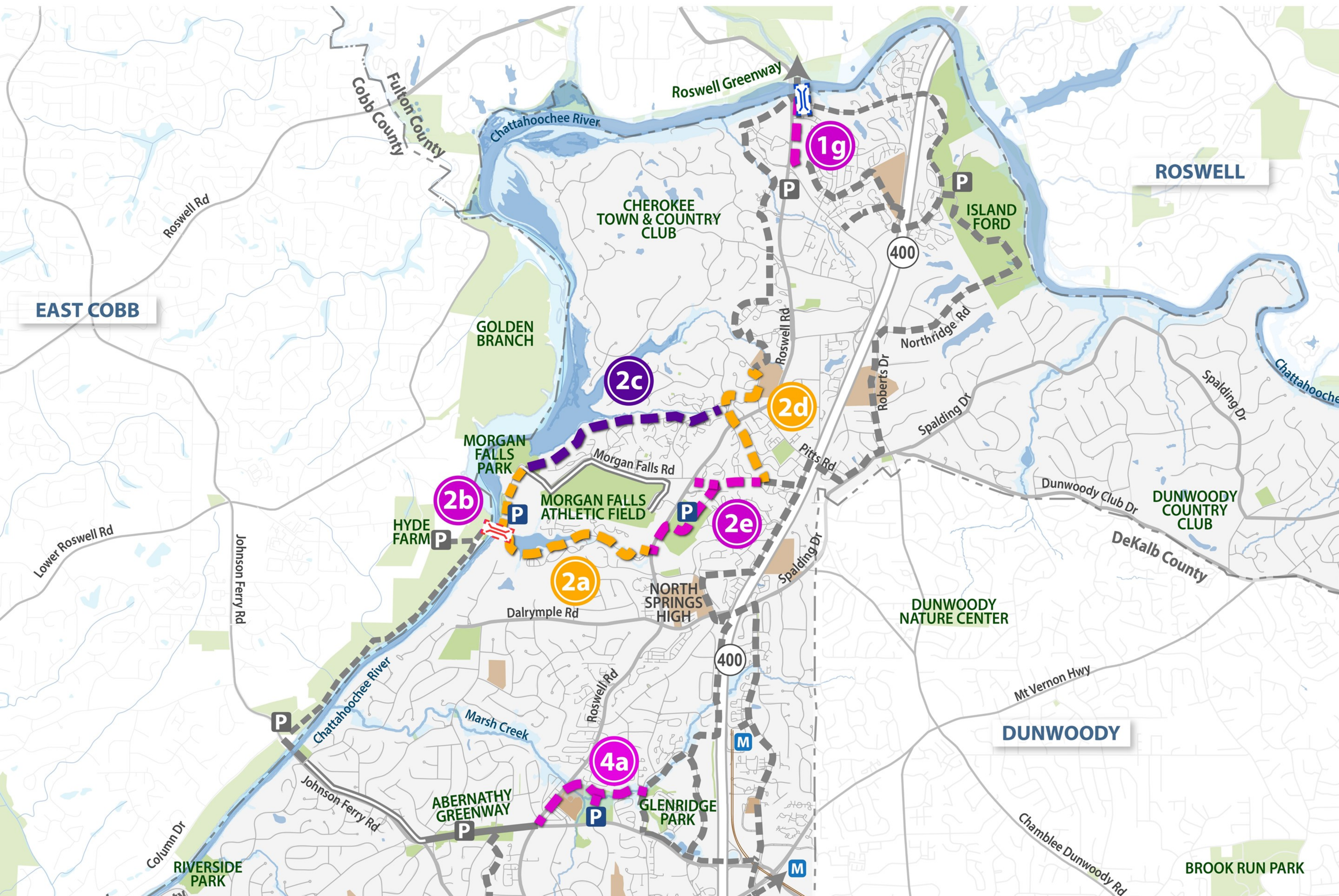
# Sandy Springs Trail Master Plan



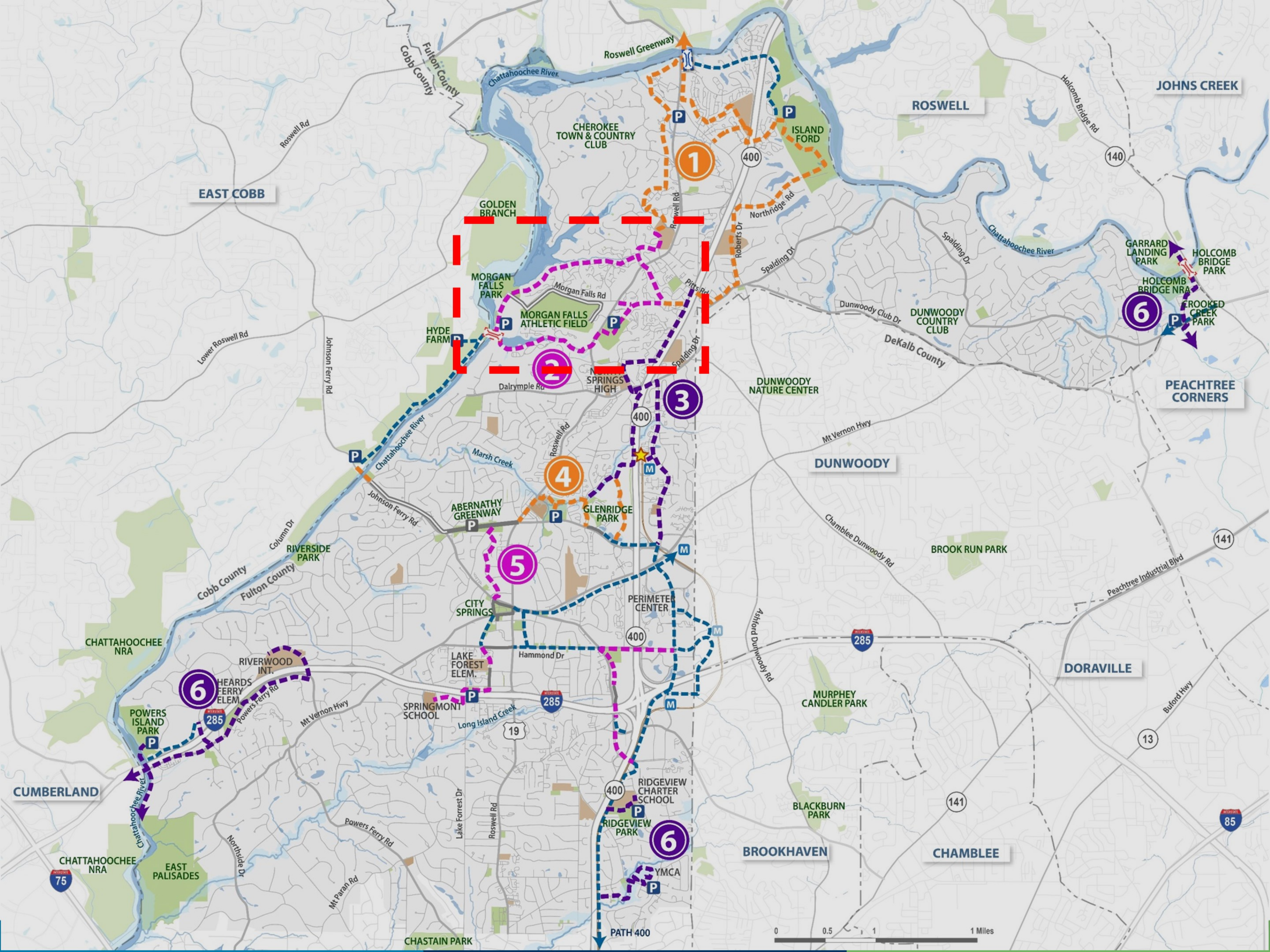




# 10-Year Implementation Plan







EAST COBB

ROSWELL

JOHNS CREEK

GOLDEN BRANCH

MORGAN FALLS PARK

MORGAN FALLS ATHLETIC FIELD

HYDE FARM

SPRINGS HIGH

DUNWOODY NATURE CENTER

DUNWOODY

PEACHTREE CORNERS

RIVERSIDE PARK

ABERNATHY GREENWAY

GLENRIDGE PARK

CITY SPRINGS

PERIMETER CENTER

BROOK RUN PARK

DORAVILLE

CHATTAHOOCHEE NRA

RIVERWOOD INT.

HEARDS FERRY ELEM.

SPRINGMONT SCHOOL

LAKE FOREST ELEM.

MURPHEY CANDLER PARK

CUMBERLAND

CHATTAHOOCHEE NRA

EAST PALISADES

CHASTAIN PARK


RIDGEVIEW CHARTER SCHOOL

RIDGEVIEW PARK

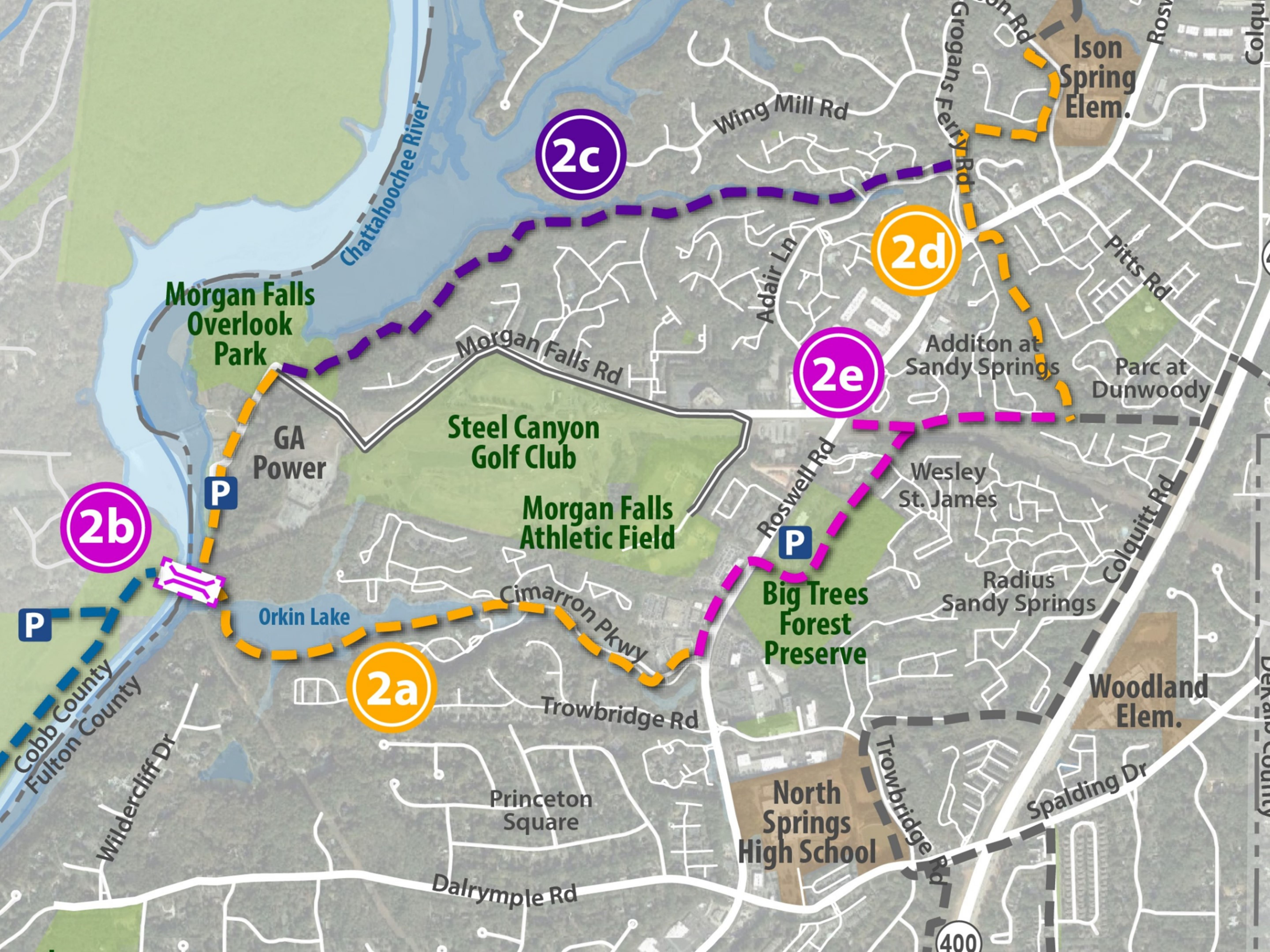
YMCA

BROOKHAVEN

CHAMBLEE







2c

2d

2e

2b

2a

Morgan Falls Overlook Park

Steel Canyon Golf Club

Morgan Falls Athletic Field

Big Trees Forest Preserve

North Springs High School

Ison Spring Elem.

Woodland Elem.

Additon at Sandy Springs

Parc at Dunwoody

Wesley St. James

Radius Sandy Springs

Orkin Lake

P

P

P

400

Chattahoochee River

Wing Mill Rd

Grogans Ferry Rd

Ison Rd

Rosw

Colqu

Adair Ln

Pitts Rd

Morgan Falls Rd

Additon at Sandy Springs

Parc at Dunwoody

GA Power

Roswell Rd

Wesley St. James

Colquitt Rd

Cimarron Pkwy

Radius Sandy Springs

Trowbridge Rd

Spalding Dr

Princeton Square

Dalrymple Rd

Wilderclyff Dr

Cobb County  
Fulton County

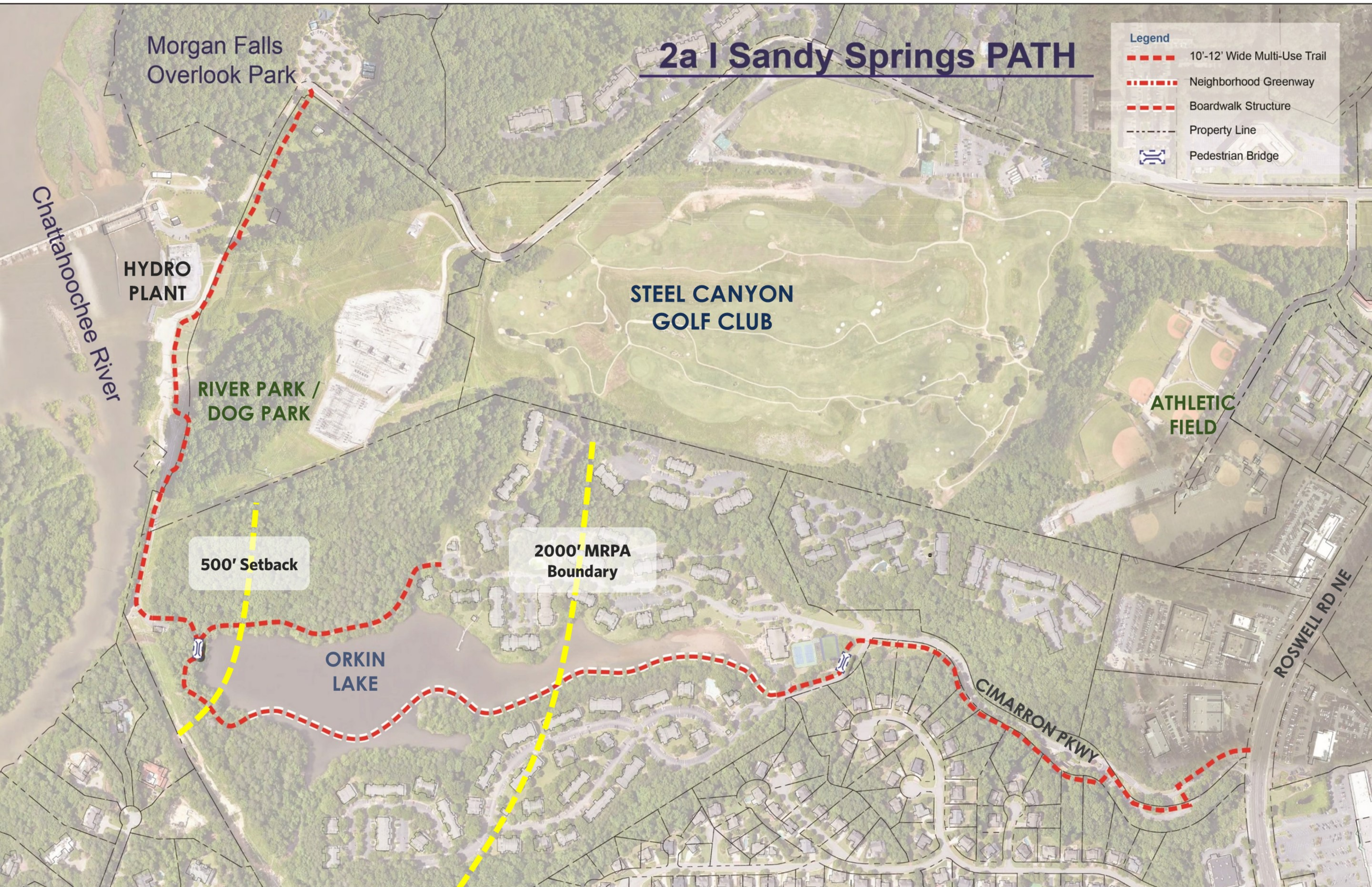
DeKalb County



# Morgan Falls Connector Segment 2A



# Morgan Falls Connector - Segment 2A





# Greenway from Morgan Falls Overlook

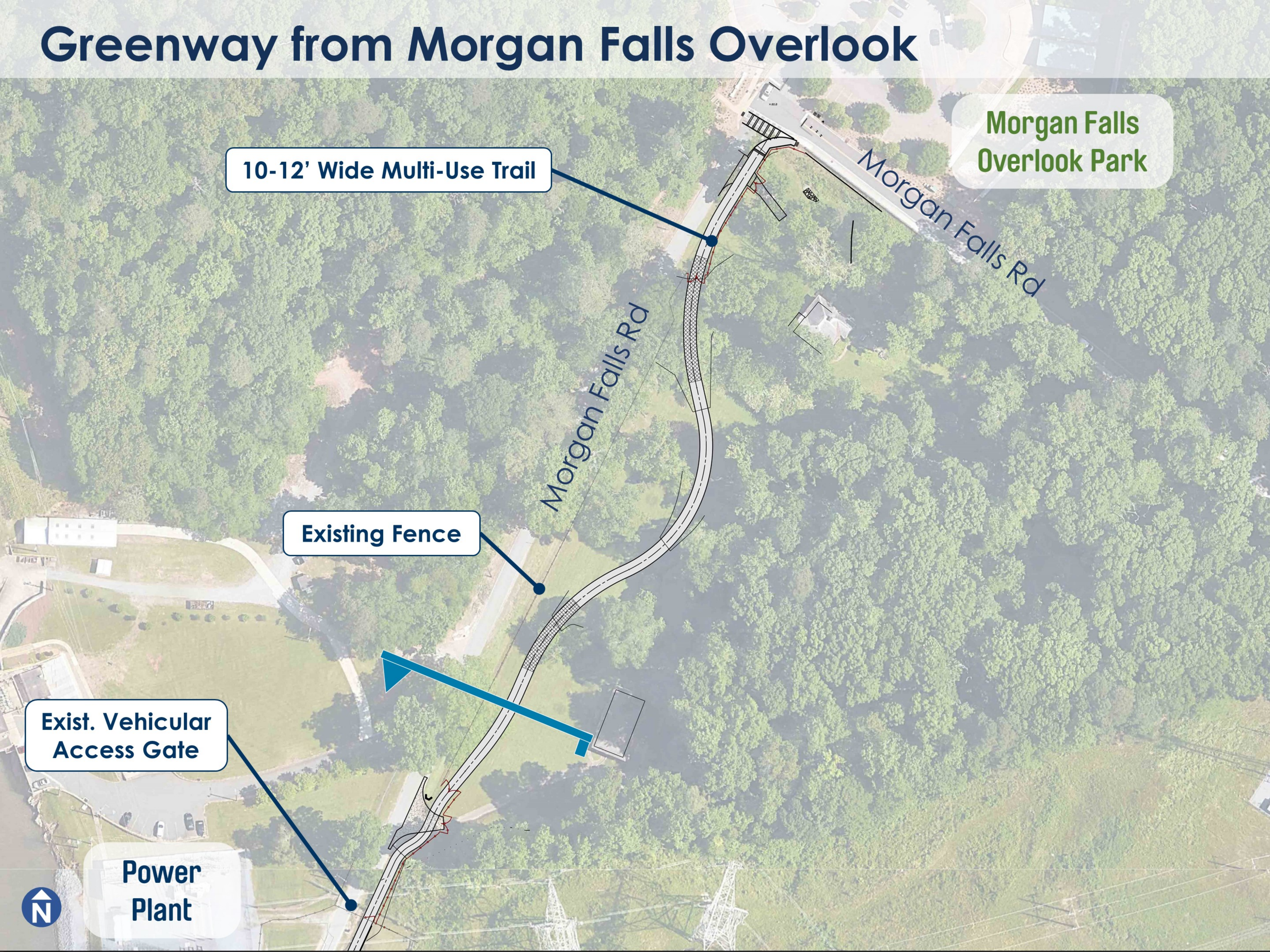
Morgan Falls  
Overlook Park

10-12' Wide Multi-Use Trail

Existing Fence

Exist. Vehicular  
Access Gate

Power  
Plant







385


NO PARKING



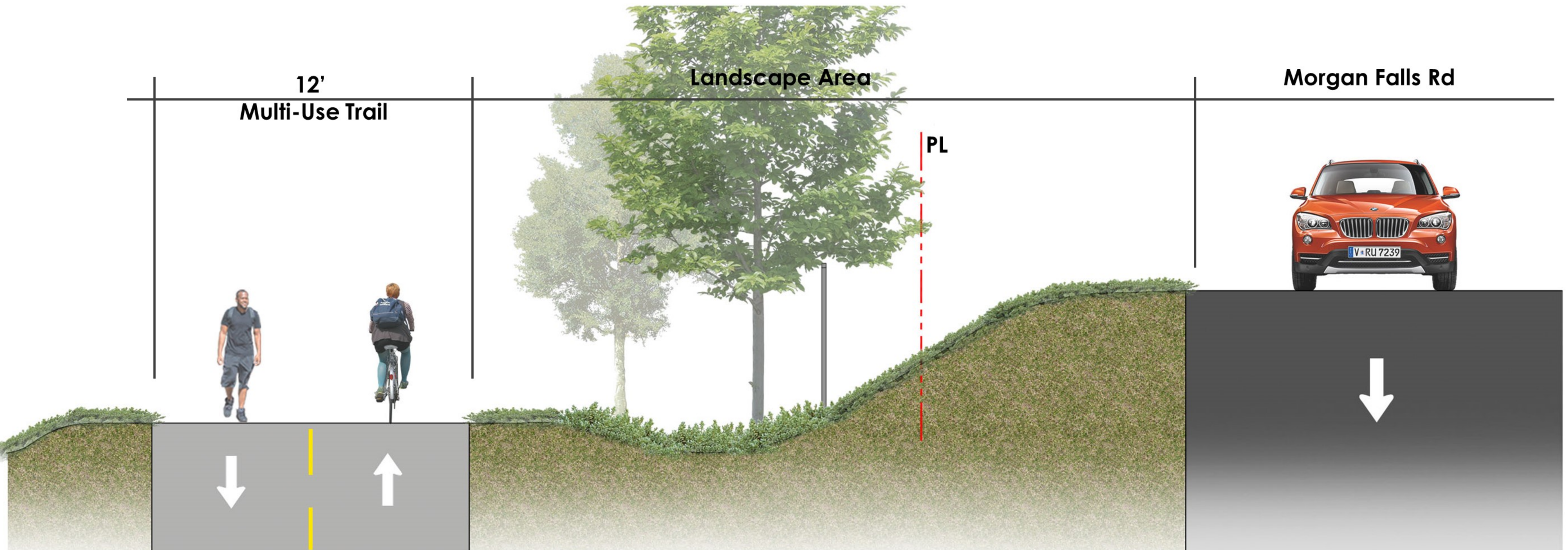




# Cross-Sections – Morgan Falls Rd



Existing Cross-section



Proposed Cross-section



# Greenway from Morgan Falls Overlook

Power Plant

Modified Drive Lane, Transition To Existing Drive Before Vehicular Gate

Modified Parking & Drive Lane

Dog Park

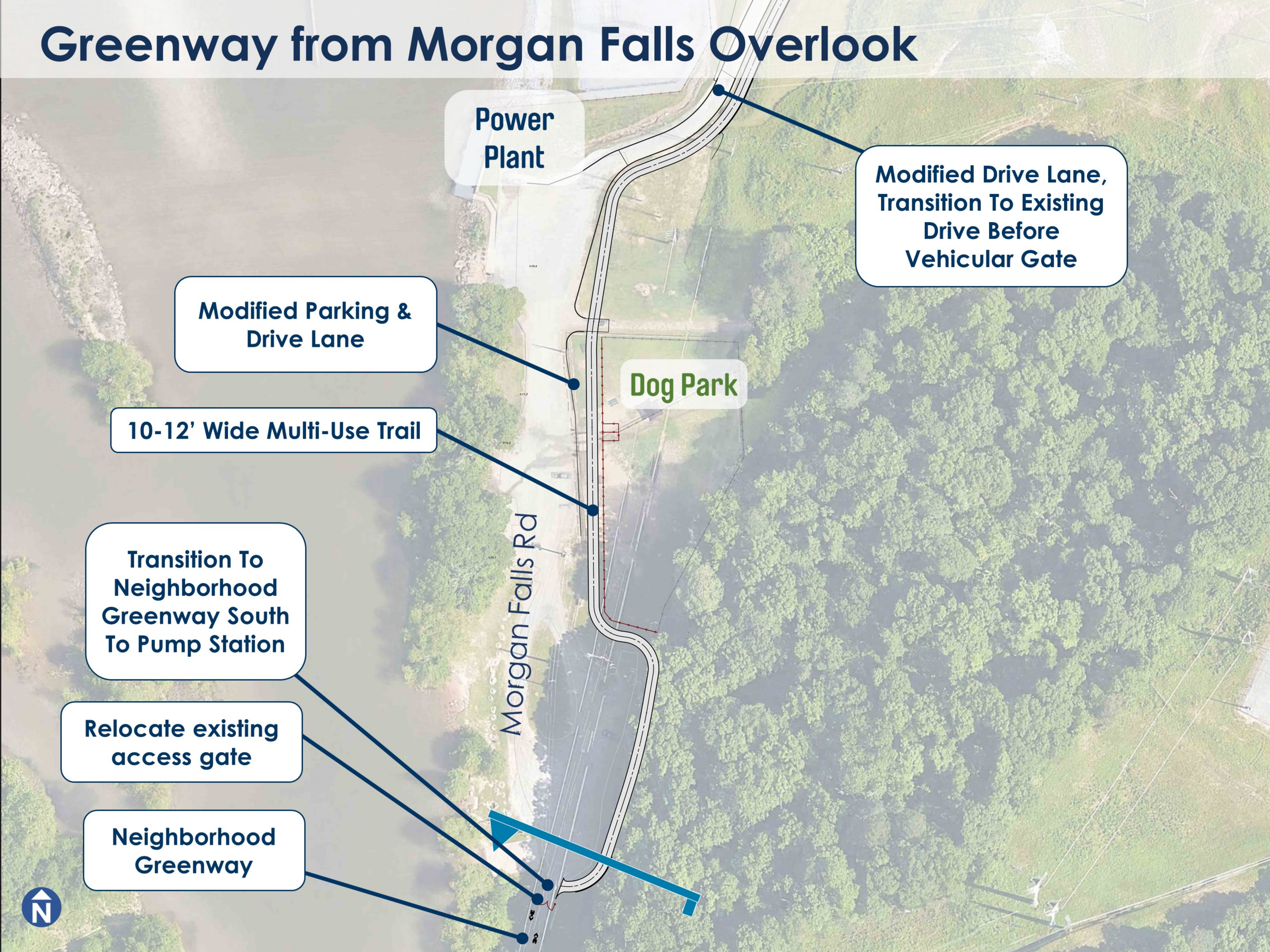
10-12' Wide Multi-Use Trail

Transition To Neighborhood Greenway South To Pump Station

Relocate existing access gate

Neighborhood Greenway

Morgan Falls Rd





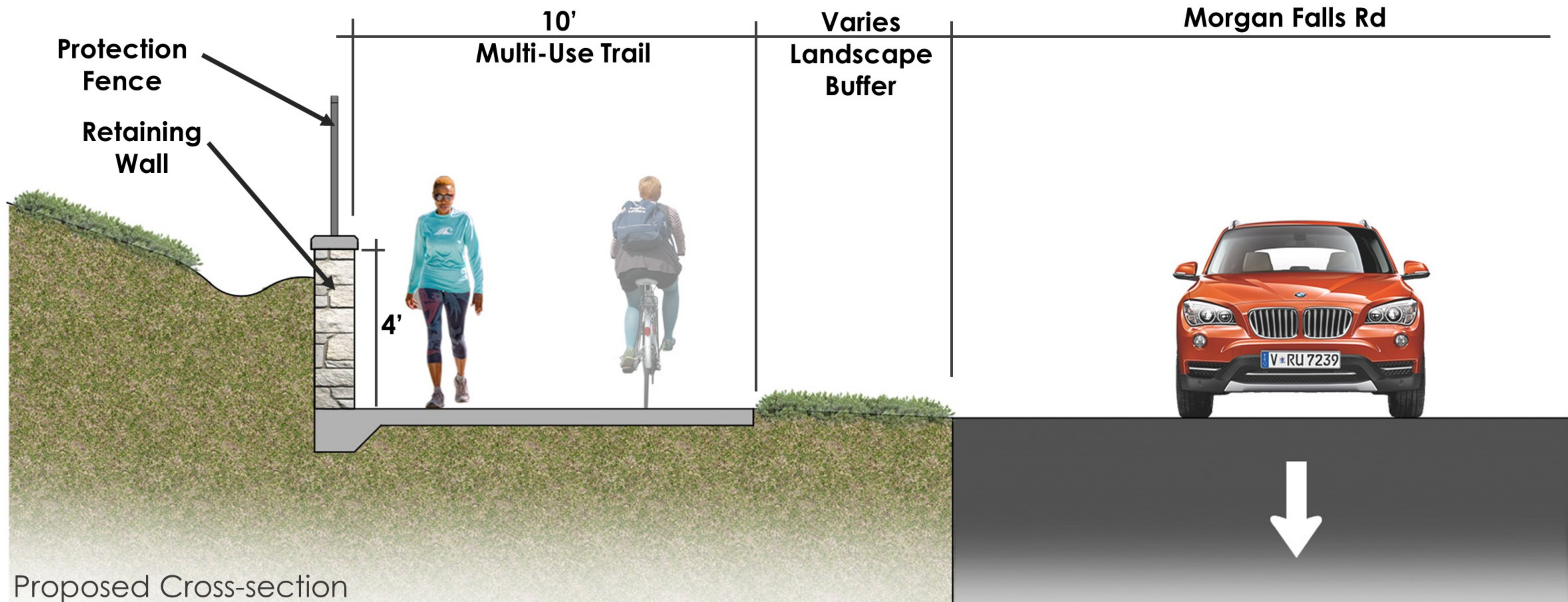



GA POWER CO.  
HIGH VOLTAGE  
WARNING  
DO NOT TOUCH  
OR APPROXIMATE TO  
THIS EQUIPMENT



# Cross-Sections – Morgan Falls Rd

Morgan Falls Rd



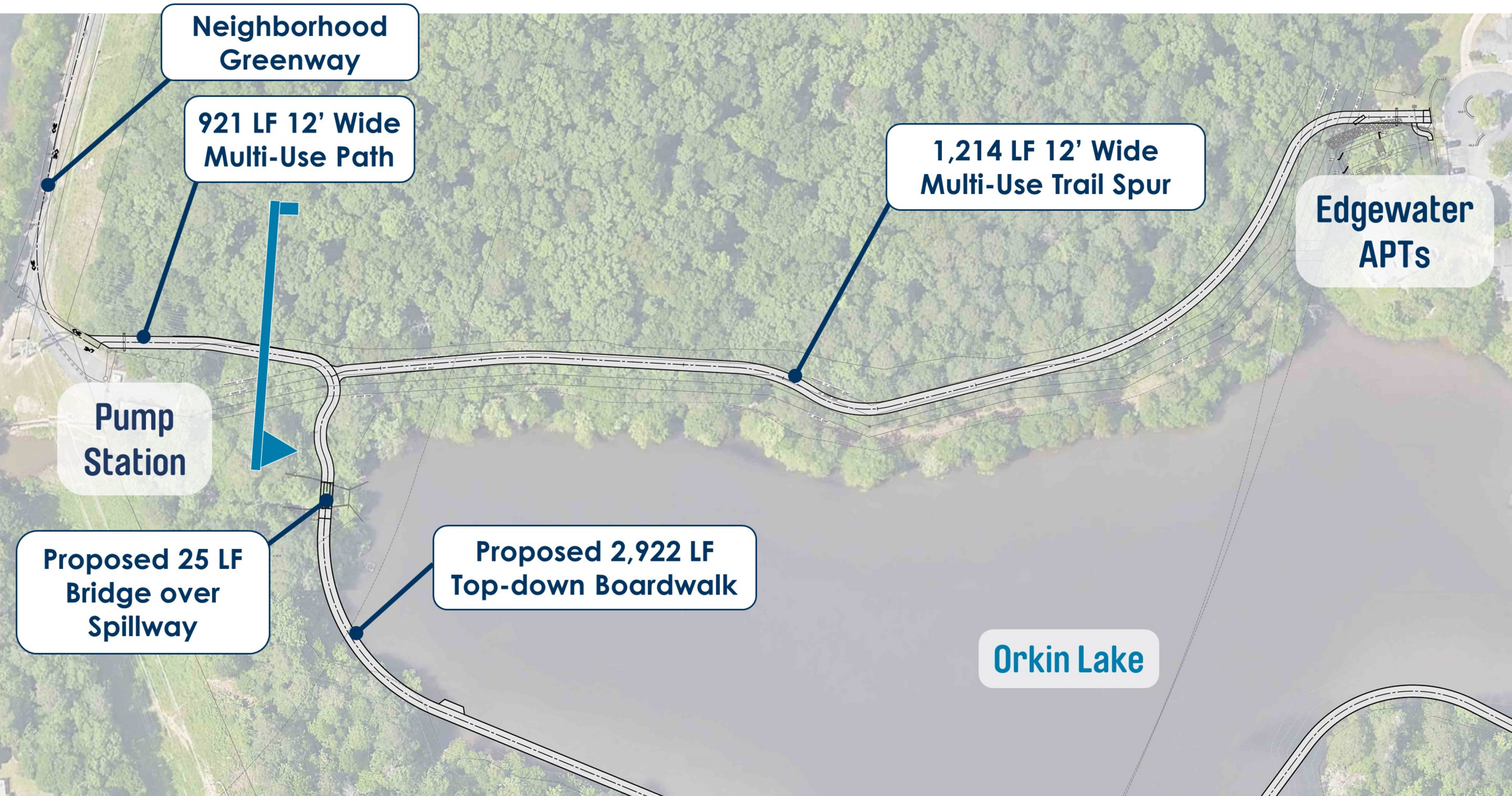




**PUBLIC BOAT RAMP**  
GEORGIA DEPARTMENT OF  
NATURAL RESOURCES  
WILDLIFE RESOURCES  
DIVISION  
A FEDERAL AID IN SPORT FISH RESTORATION PROJECT



# Greenway along north side of Orkin Lake





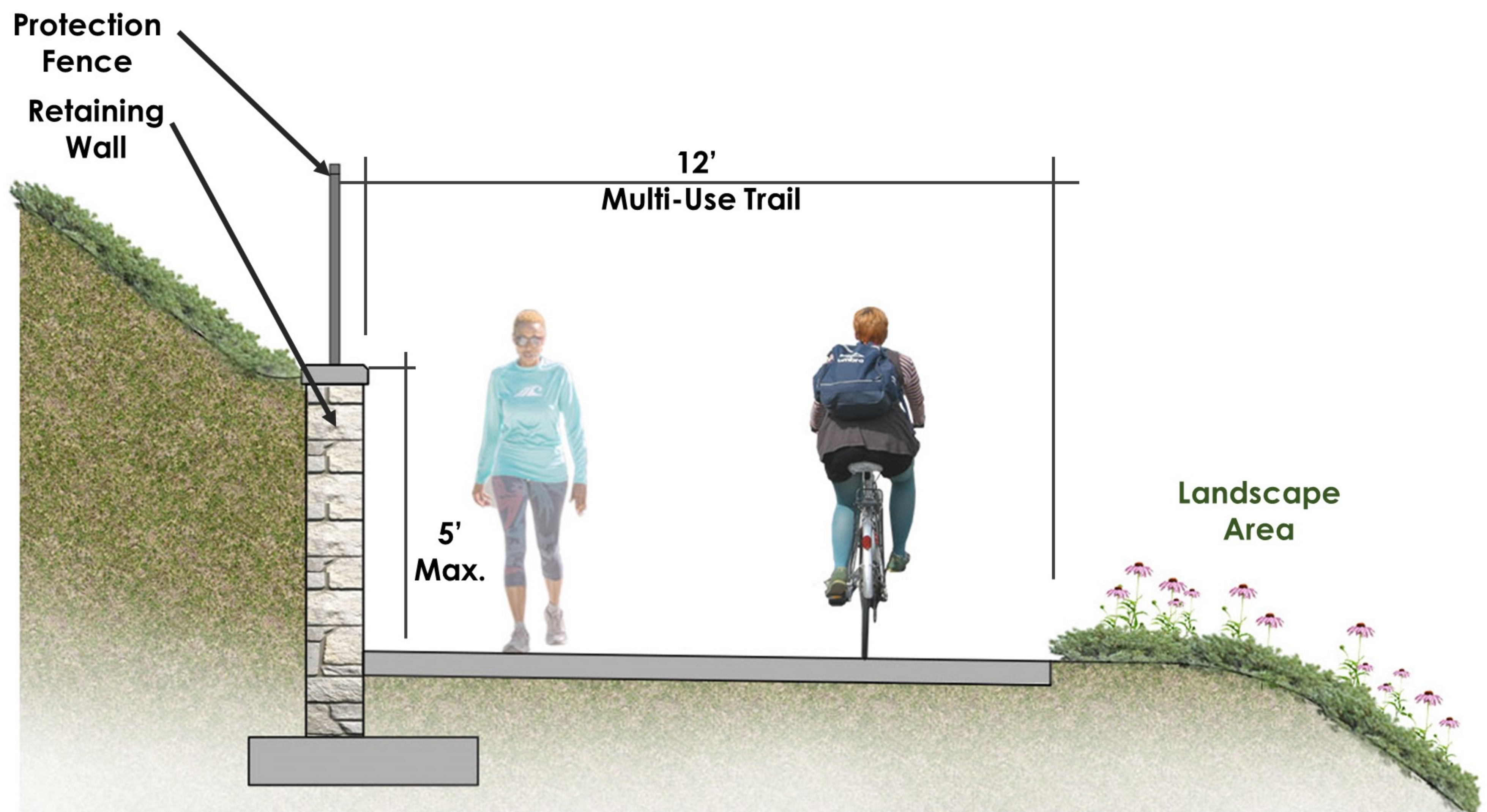




# Cross-Sections – along north side of Orkin Lake



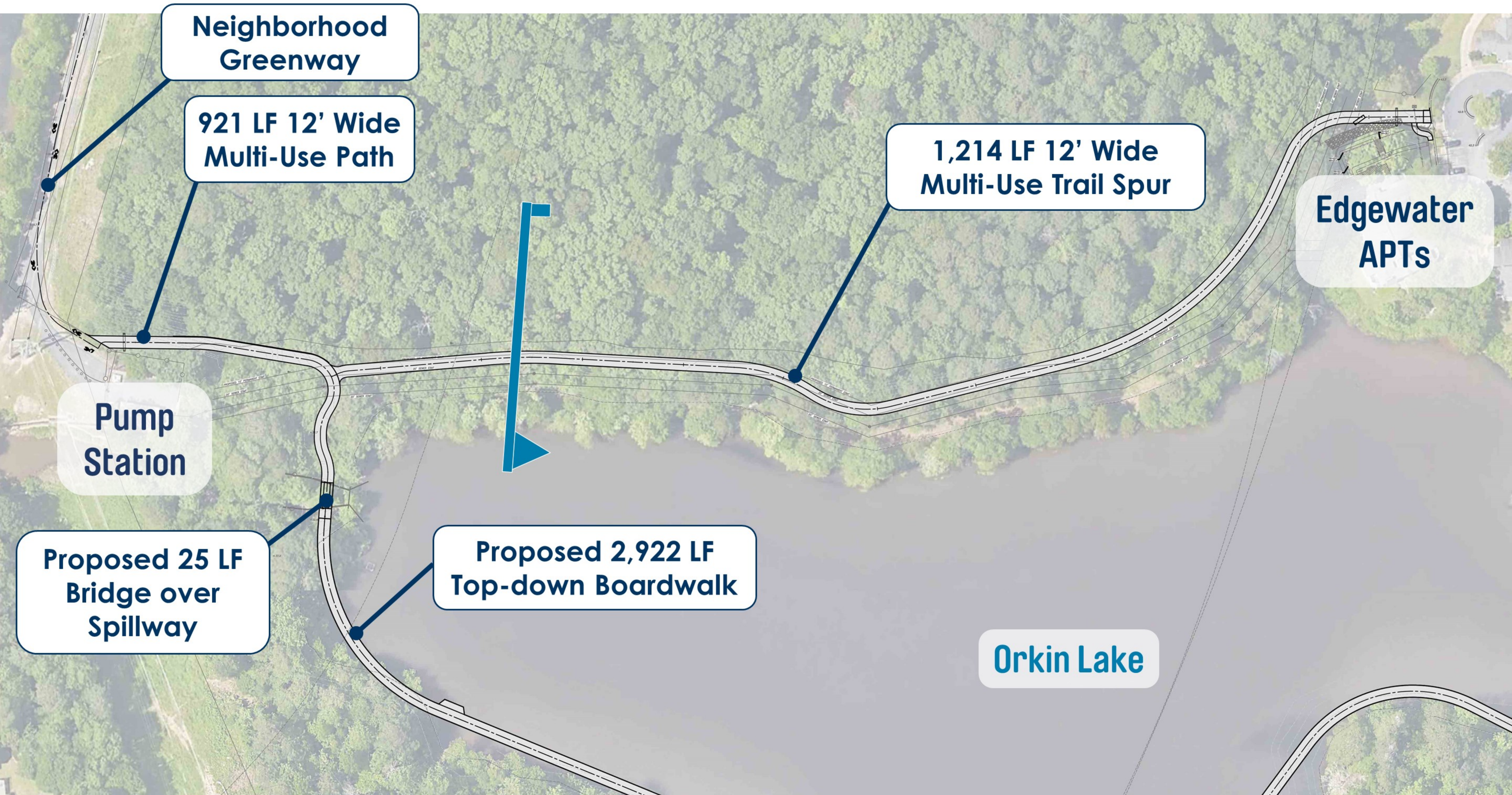
Existing Cross-section



Proposed Cross-section



# Greenway along north side of Orkin Lake

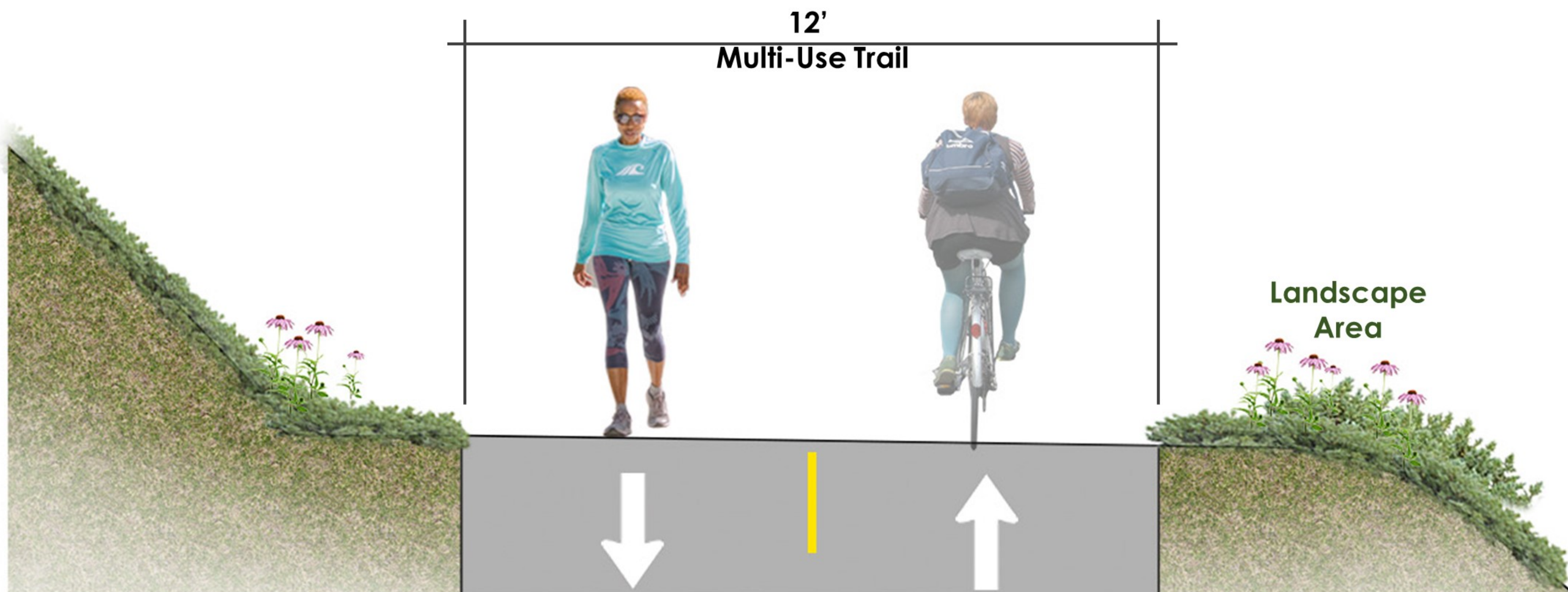




# Cross-Sections – along north side of Orkin Lake



Existing Cross-section



Proposed Cross-section

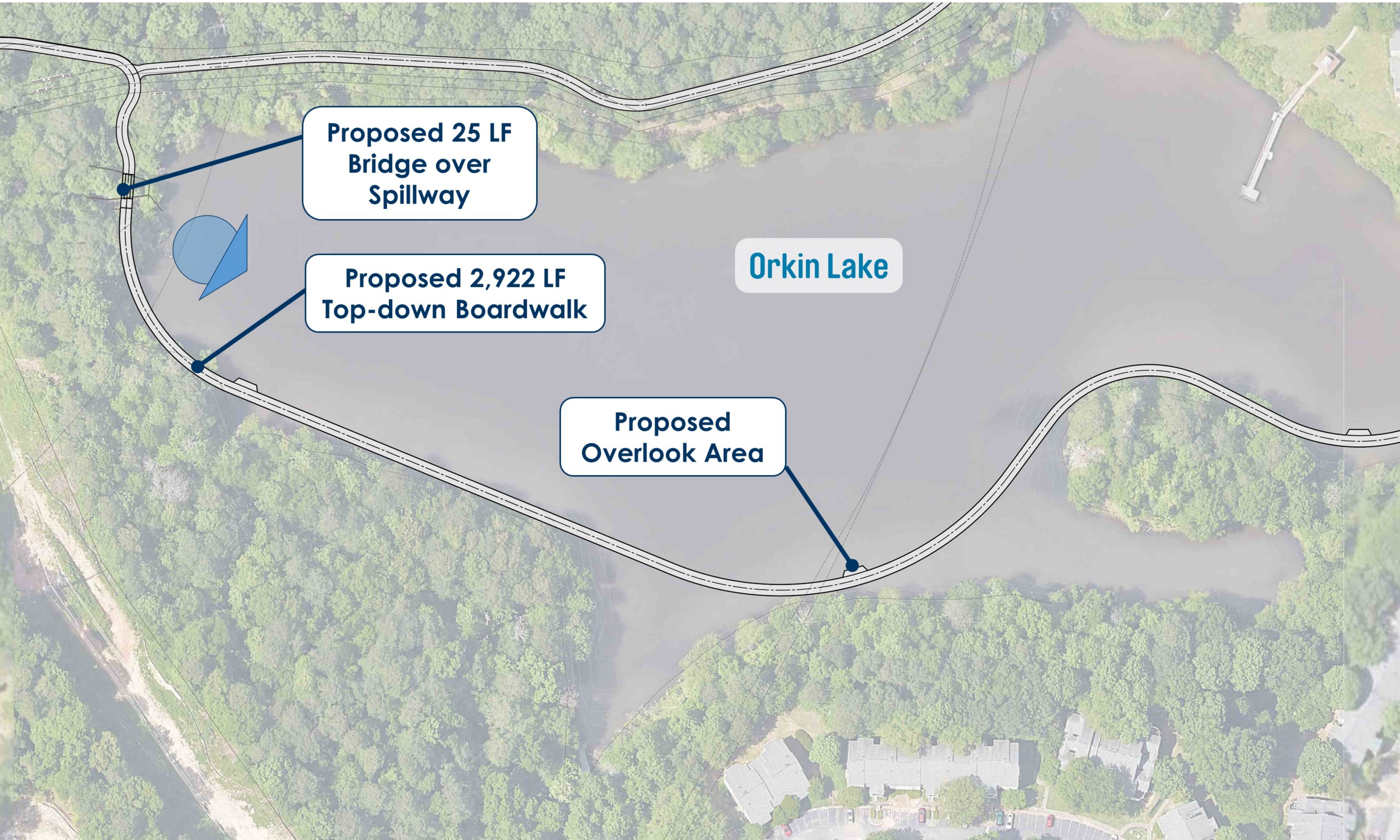




NATURE  
TRAIL



# Greenway along south side of Orkin Lake



**Proposed 25 LF  
Bridge over  
Spillway**

**Proposed 2,922 LF  
Top-down Boardwalk**

**Orkin Lake**

**Proposed  
Overlook Area**





# Orkin Lake at Edgewater Apts. - Existing





# Proposed Boardwalk along Orkin Lake

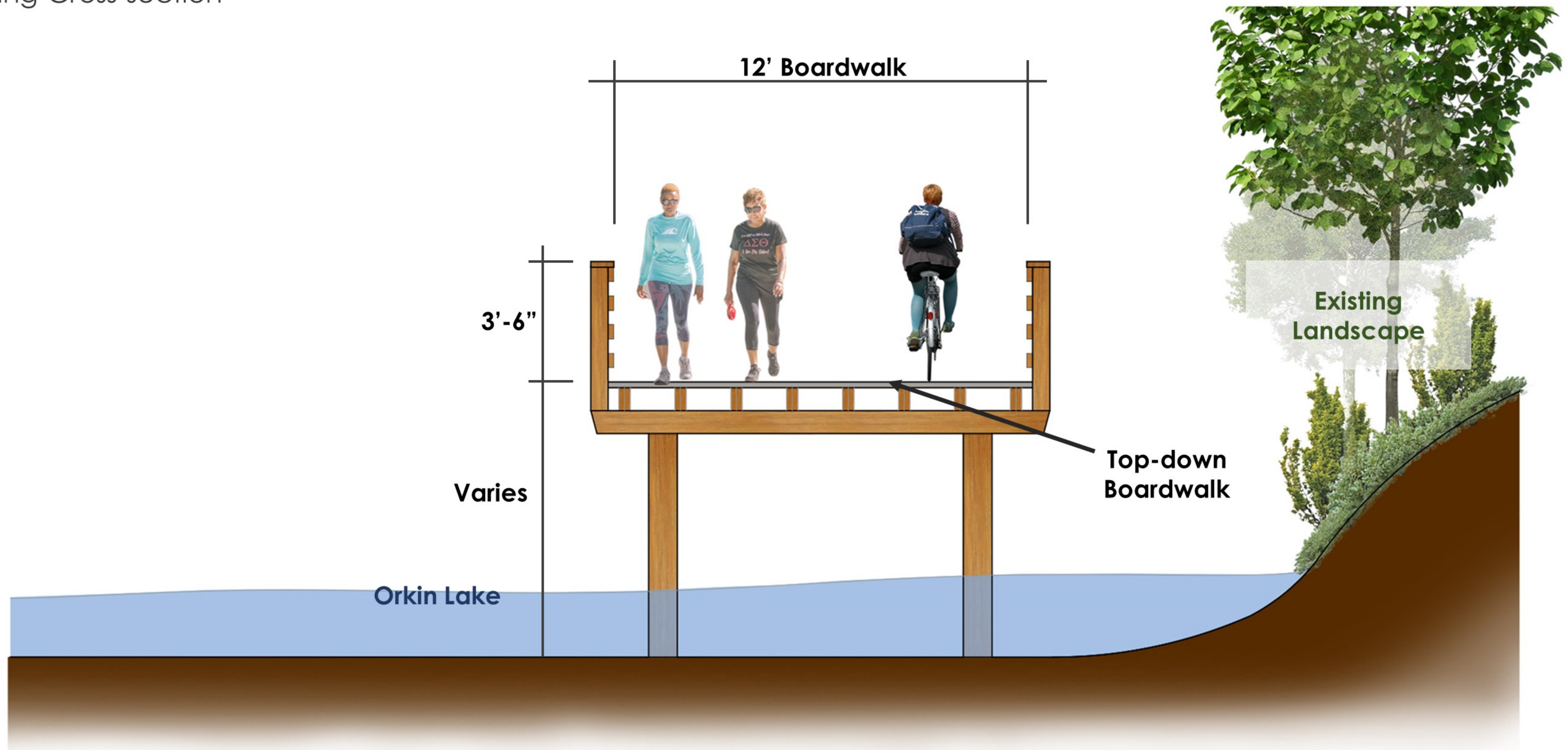




# Cross-Sections – Orkin Lake



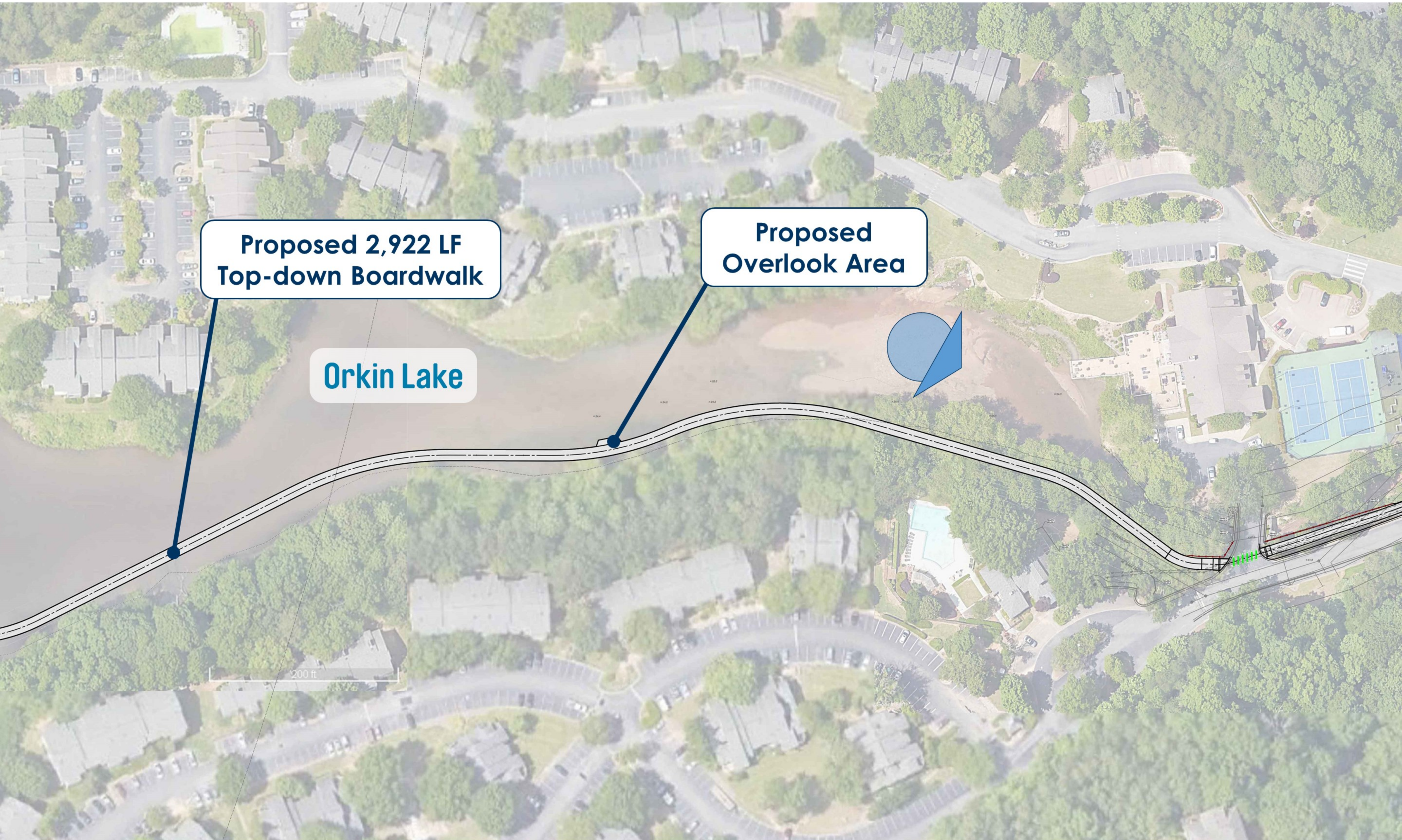
Existing Cross-section



Proposed Cross-section



# Greenway along south side of Orkin Lake





# Orkin Lake towards Monterey Pkwy - Existing



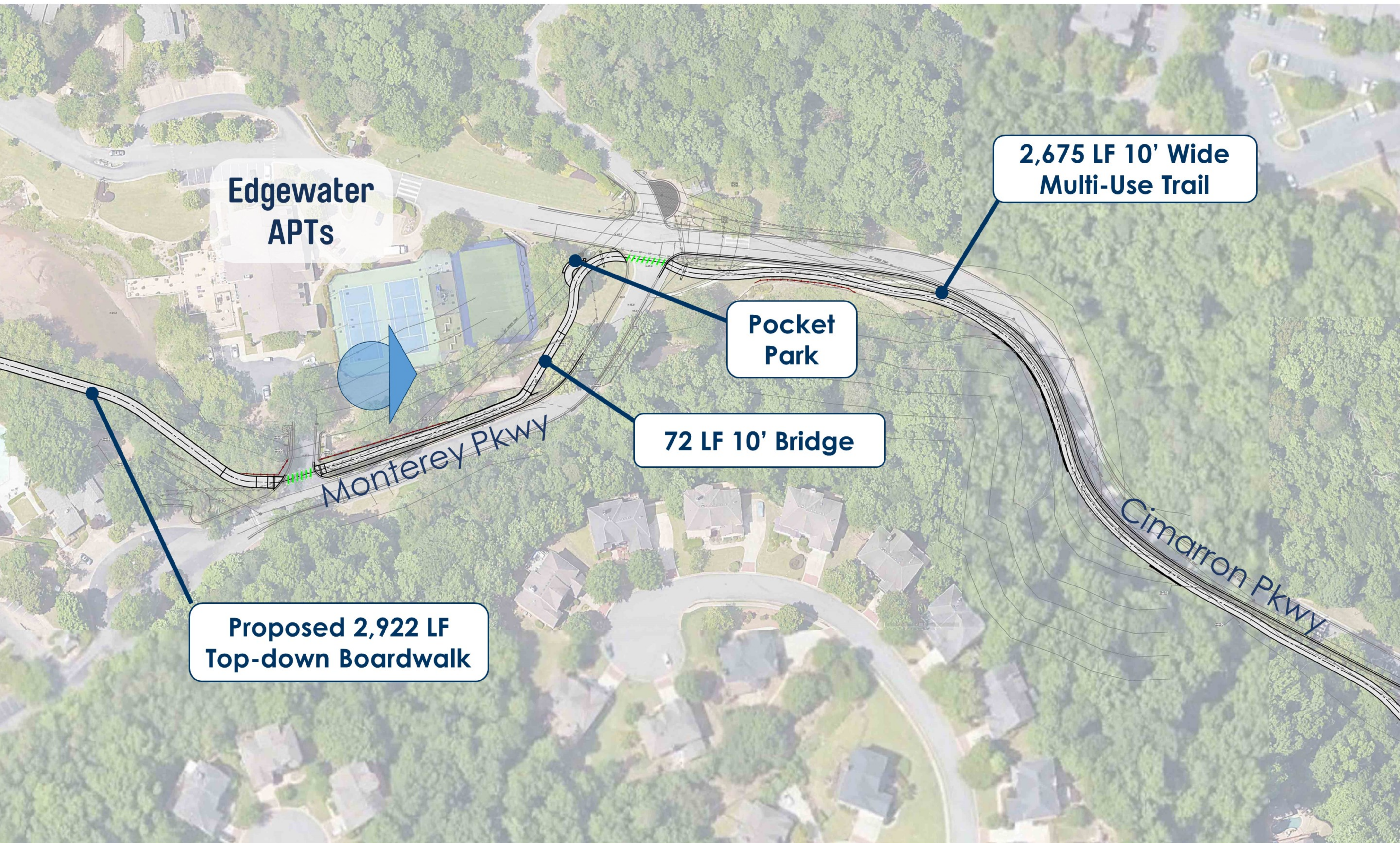


# Proposed Boardwalk along Orkin Lake





# Sidepath Along Monterey & Cimarron Pkwy



**Edgewater  
APTs**

**2,675 LF 10' Wide  
Multi-Use Trail**

**Pocket  
Park**

**72 LF 10' Bridge**

**Proposed 2,922 LF  
Top-down Boardwalk**

Monterey Pkwy

Cimarron Pkwy





# Orkin Lake toward Monterey Pkwy - Existing



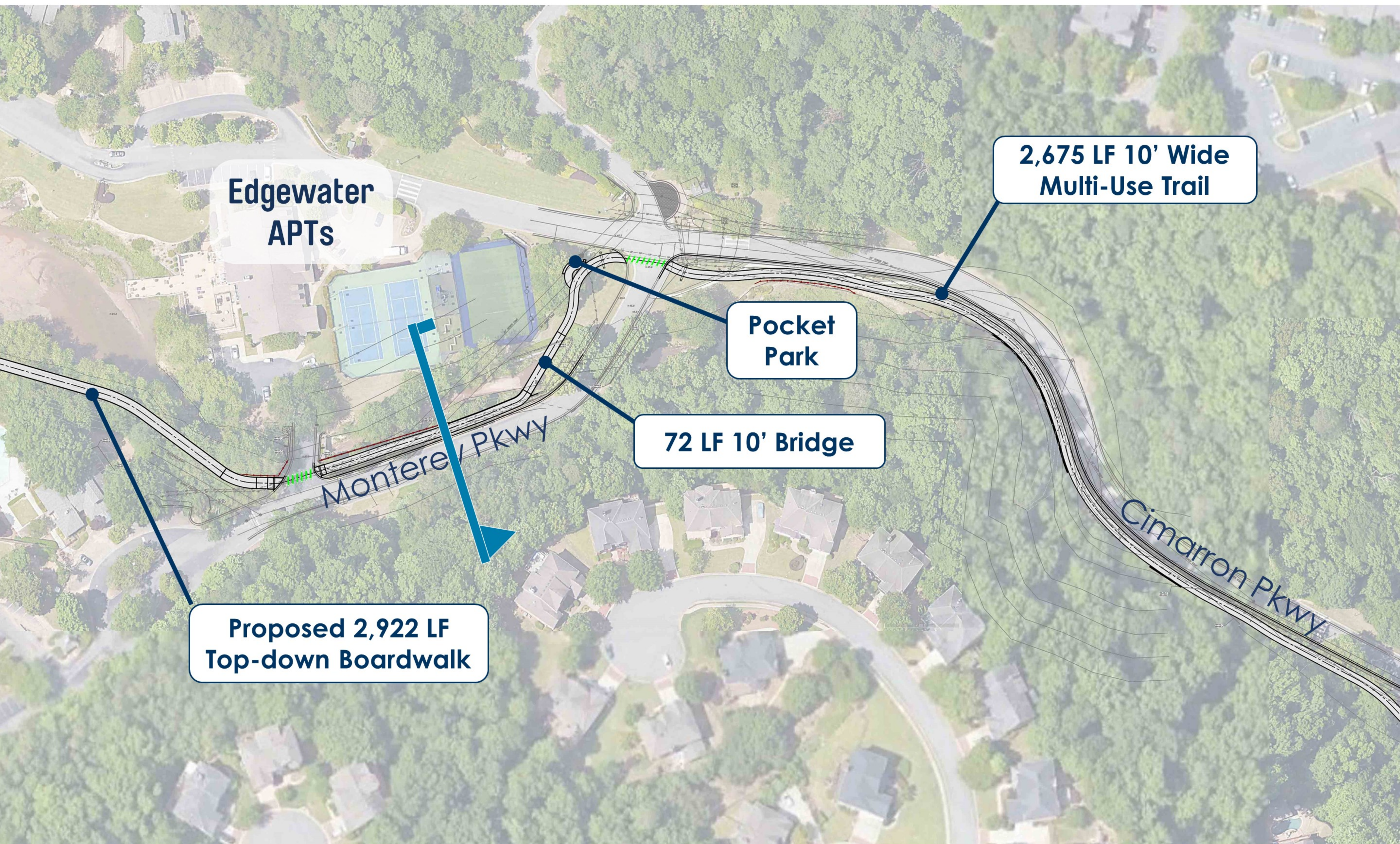


# Proposed Sidepath along Monterey Parkway





# Sidepath Along Monterey & Cimarron Pkwy



**Edgewater  
APTs**

**2,675 LF 10' Wide  
Multi-Use Trail**

**Pocket  
Park**

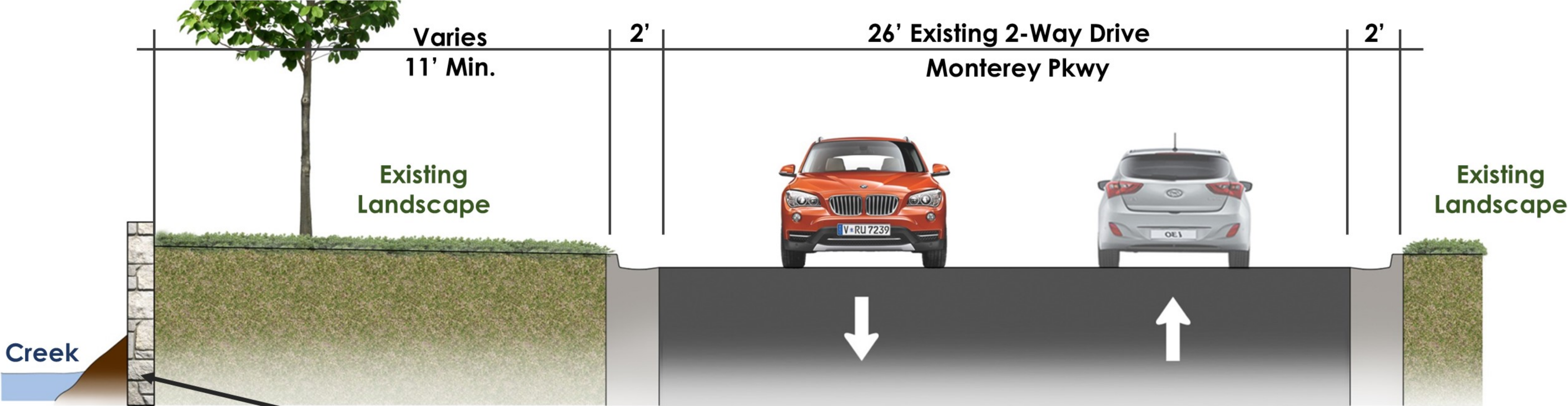
**72 LF 10' Bridge**

**Proposed 2,922 LF  
Top-down Boardwalk**



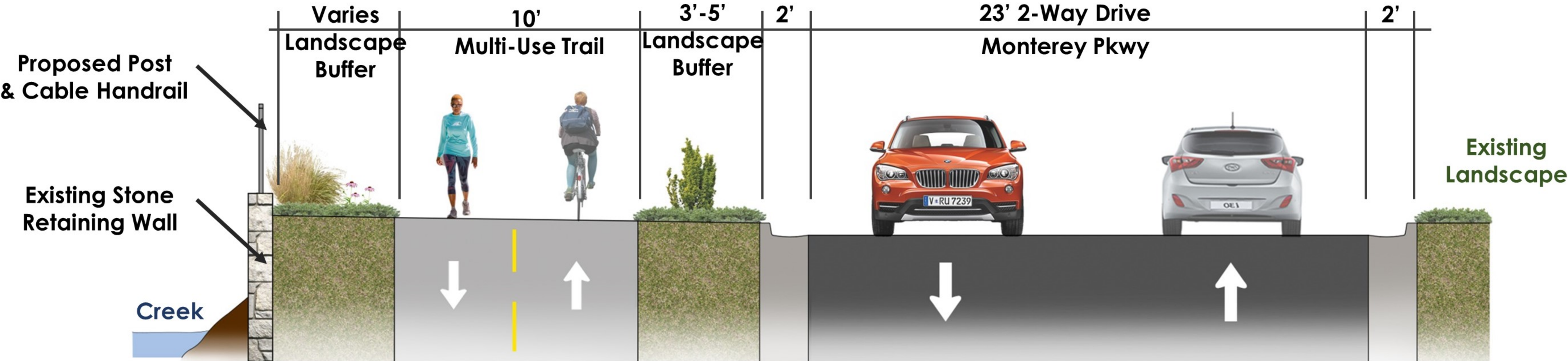


# Cross-Sections - Monterey Parkway



Existing Stone Retaining Wall

Existing Cross-section



Proposed Post & Cable Handrail

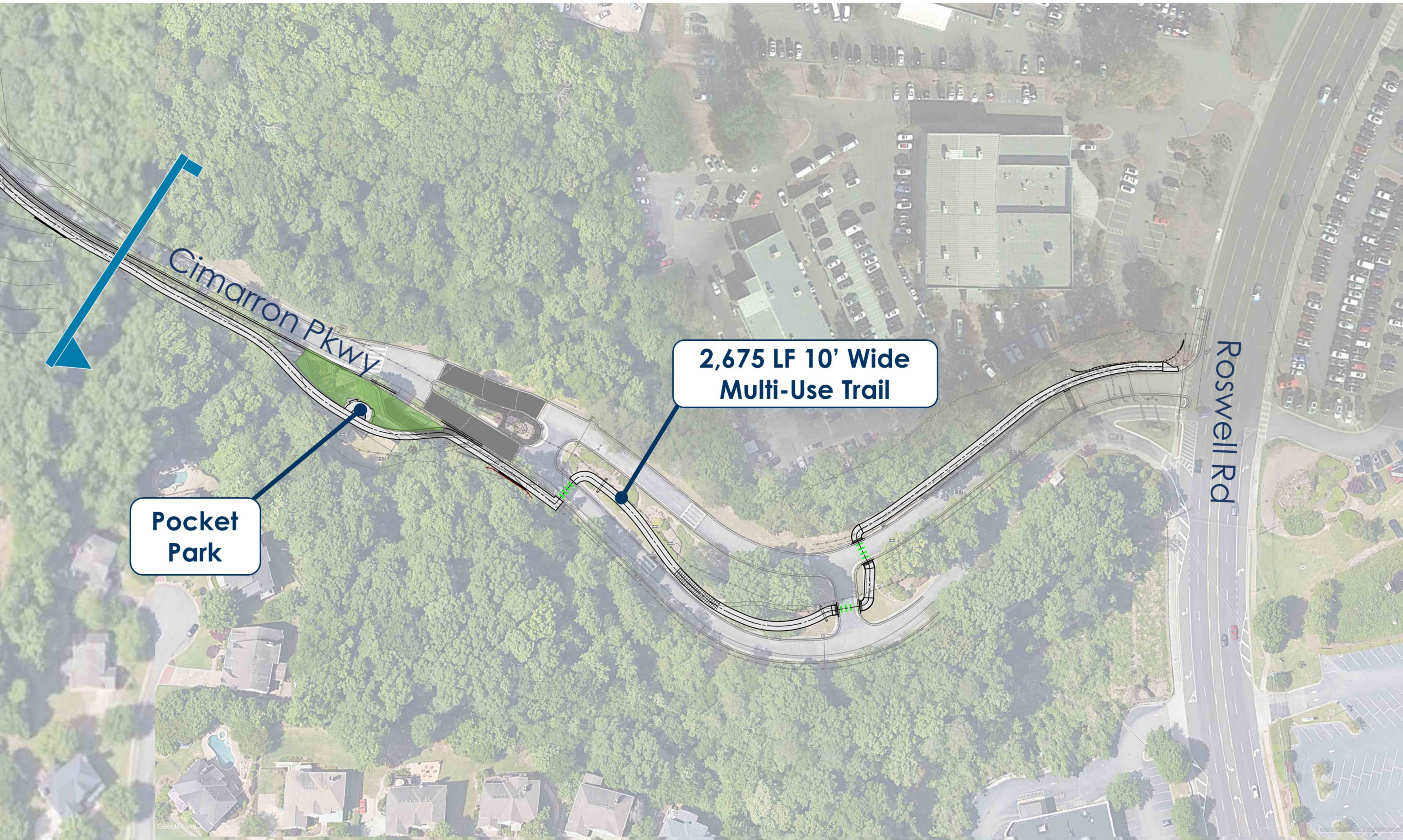
Existing Stone Retaining Wall

Creek

Proposed Cross-section



# Sidepath Along Cimarron Pkwy



**Pocket  
Park**

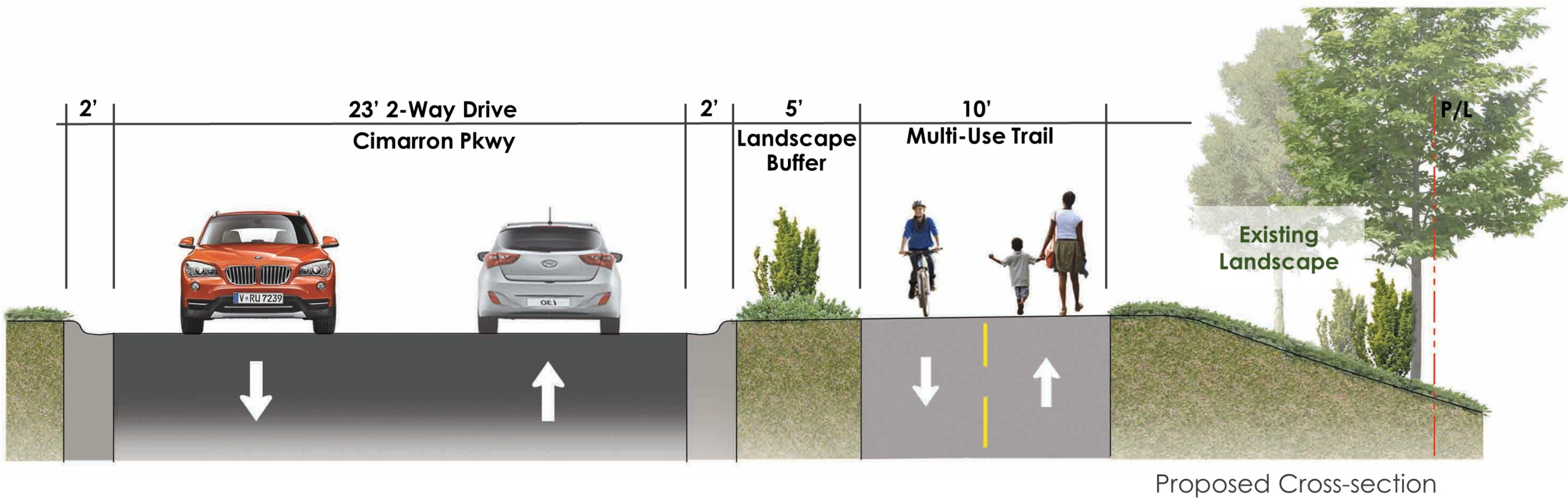
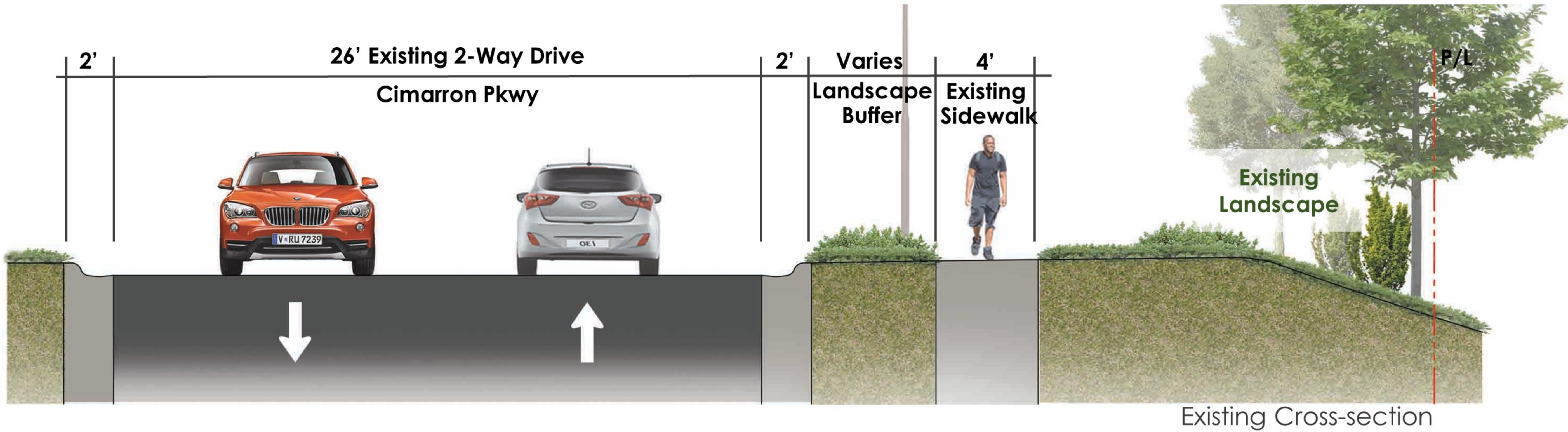
**2,675 LF 10' Wide  
Multi-Use Trail**

Google Earth





# Cross-Sections – Cimarron Parkway

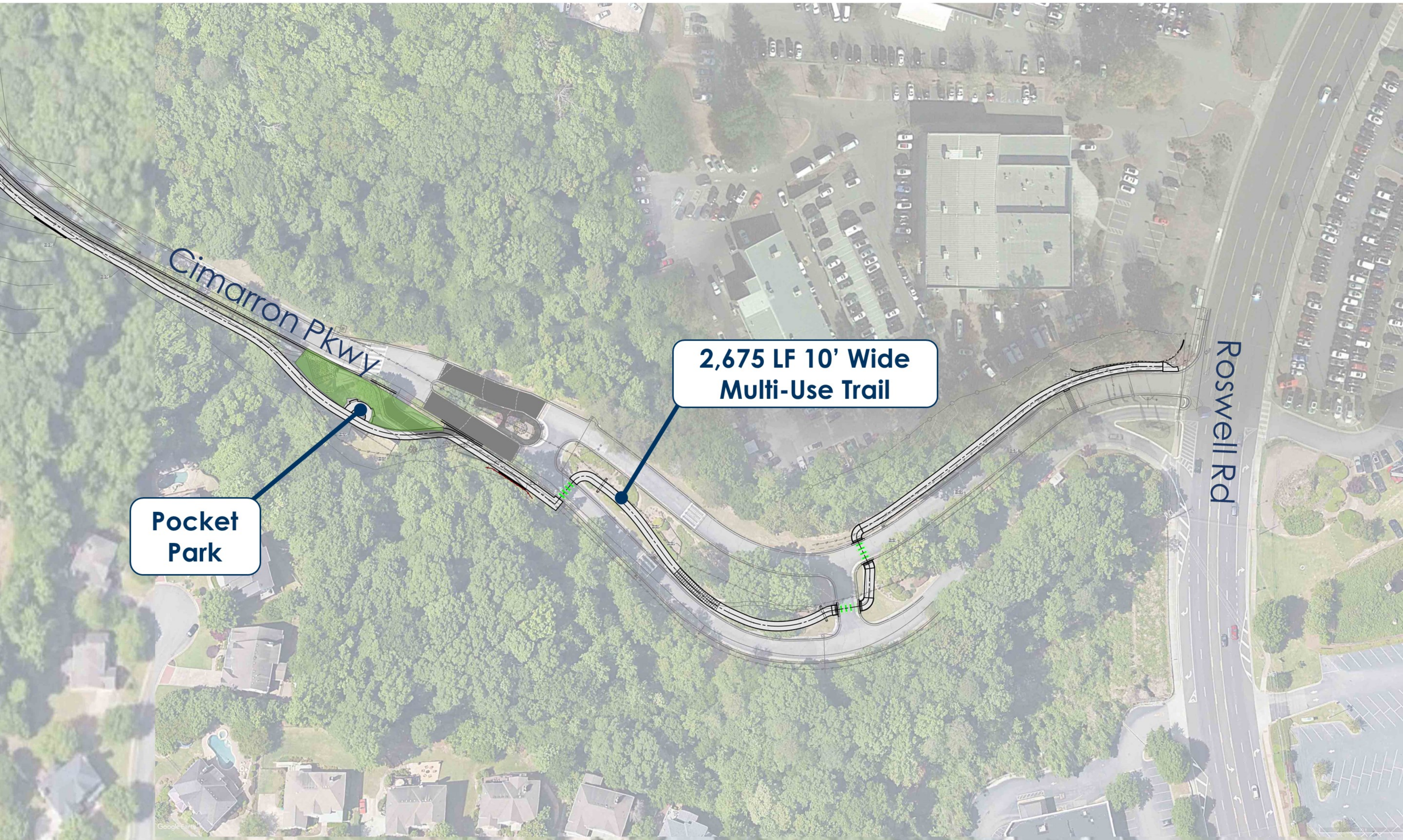








# Sidepath Along Cimarron Pkwy



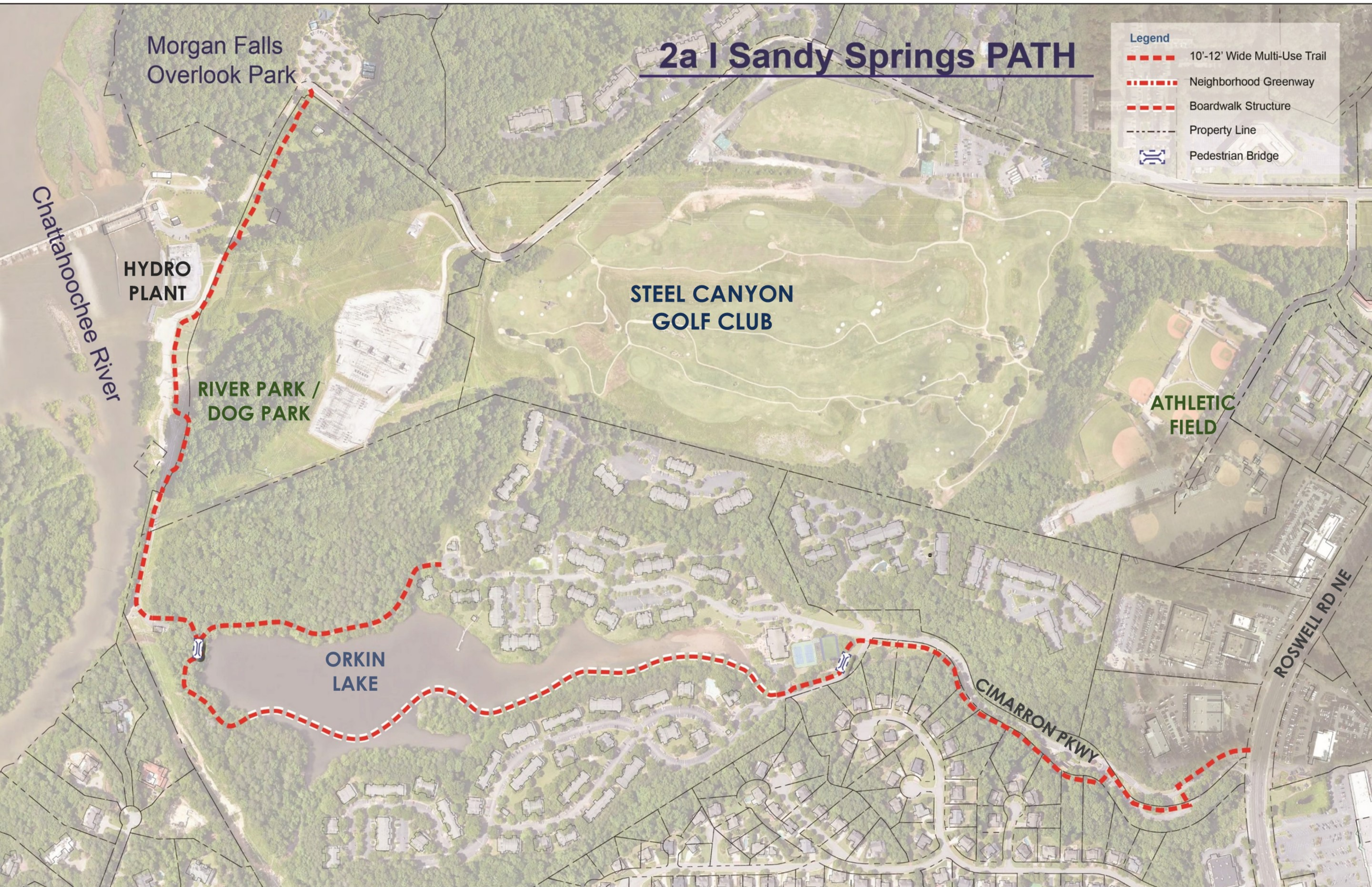
**Pocket  
Park**

**2,675 LF 10' Wide  
Multi-Use Trail**





# Morgan Falls Connector - Segment 2A





## Phase 2A Project Schedule

- Finalize Design & Engineering Spring
- Permitting\* Summer-Fall
- Advertise for Construction Fall-Winter
- Begin Construction Early 2022

\* *Phase 2A will be permitted as two projects.*



# Discussion







**Greta deMayo, Executive Director**  
**1601 W. Peachtree Street**  
**Atlanta, GA 30084**  
**[greta@pathfoundation.org](mailto:greta@pathfoundation.org)**  
**[www.pathfoundation.org](http://www.pathfoundation.org)**





**SANDY SPRINGS**

**GEORGIA**

[communications@sandyspringsga.gov](mailto:communications@sandyspringsga.gov)