

City of Sandy Springs

WEEK IN REVIEW

Upcoming Meetings

| | |
|-----------------------|---|
| May 23, 2023 4 p.m. | City Council Special Called Meeting – Proposed FY2024 Budget Presentation City Springs – Studio Theatre Livestreamed at www.SandySpringsGA.gov/stream |
| May 25, 2023 8 a.m. | Hospitality Board Meeting City Springs – Barfield Conference Room Livestreamed at www.SandySpringsGA.gov/stream |

Community Events

| | |
|--------------------------|--|
| May 20, 2023 11 a.m. | National Kids to Parks Day Hammond Park More Information |
| May 25, 2023 5:30 p.m. | Sundown Social – Tour the Art City Springs – City Green More Information |
| May 26, 2023 7:30 p.m. | City Green Live: The Black Jacket Symphony City Springs – City Green More Information |
| June 4, 2023 7 p.m. | Concerts by the Springs: Carpool Heritage Amphitheatre More Information |

Ticketed Events

| | |
|------------------------|---|
| May 27, 2023 10 a.m. | Paint Like Bob Ross! Hammond Park More Information |
| May 27, 2023 10 a.m. | Little Medical School Showcase Lost Corner Preserve More Information |
| June 5 - 9, 2023 | Summer Art Camp – Awesome Art Abernathy Arts Center More Information |
| June 5 - 9, 2023 | Ultimate Frisbee Camp Hammond Park More Information |
| June 5 - 9, 2023 | Little Vet Dog School Summer Camp Abernathy Arts Center More Information |

CUSTOMER SERVICE & CITIZEN ENGAGEMENT

CITY CLERK'S OFFICE

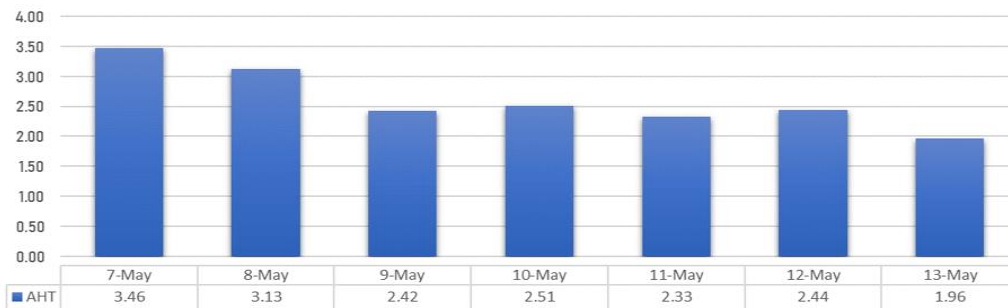
Week of May 7 – 13, 2023

| | |
|----------------------------------|-----|
| Open Records Requests Received | 109 |
| Open Records Requests Completed | 92 |
| Average Time to Complete Request | 3.3 |

CALL CENTER

- Total Calls Last Week: 978
- Total Chats Last Week: 24
- Average Handle Time: 160.51 seconds
- Average Speed of Answer: 18.52 seconds
- Service level for 80% of all calls to be answered within 30 seconds during business hours: 89.57%

Average Handle Time



PUBLIC SAFETY

SSPD

| | |
|--------------------------|-------|
| Total Alarm Calls | 7 |
| False Alarms | 7 |
| Calls for Service (CFS) | 1,767 |
| Citizen Initiated CFS | 855 |
| Officer Initiated CFS | 912 |
| Accidents | 102 |
| Citations/Summons Issues | 258 |

NORTH DISTRICT

- Reported 12 Entering Auto incidents: 7 unsecured vehicles were entered at 6 incident locations. 9 vehicles were entered with forced entry at 6 incident locations.
- Reported 1 Burglary incident: 1 residence was entered. Entry method unknown.
- Reported 1 Aggravated Assault incident: Officers responded to Dunwoody Springs Drive/Garden Court in reference to a person shot. Once on scene, officers located a juvenile male with gunshot wounds to the abdomen, neck, and shoulder. The juvenile was transported to North Fulton Hospital by AMR. CID investigating.
- Reported 2 Armed Robberies: Both were at gun point. No major injuries.

WEEK ENDING MAY 19, 2023

SOUTH DISTRICT

- Reported 5 Entering Auto incidents: 5 unsecured vehicles were entered.
- Reported 1 Burglary incident: 1 storage unit was forced open.
- Reported 1 Aggravated Assault incident: Family violence. Victim was transported to Northside Hospital with facial injuries.
- Reported 1 Homicide incident: Child was drowned at 2 Concourse Pkwy. Mother has been arrested. CID investigation continues.

STREET CRIMES UNIT (SCU)

| | | |
|-----------------------------|---------------------------------------|---|
| <u>1</u> Felony Arrests | <u>3</u> Misdemeanor Arrests | <u>3</u> City Arrests |
| <u>14</u> Traffic Stops | <u>14</u> Traffic Citations Issued | <u>1</u> Wanted Persons Located |
| <u>2</u> Field Contacts | <u>6</u> Suspicious Persons/Vehicles | <u>0</u> Drug Complaints Worked |
| <u>2</u> Surveillance Hours | <u>0</u> Arrest Warrants | <u>2</u> Search Warrants |
| <u>0</u> Entries | <u>19</u> Hours Assisting Other Units | <u>4</u> Hours Assisting Other Agencies |
| <u>1</u> Case Assigned | <u>0</u> Cases Cleared | <u>15</u> Investigative Hours |

TRAFFIC UNIT

| | | |
|------------------------------------|--|---|
| <u>0</u> Felony Arrests | <u>2</u> Misdemeanor Arrests | <u>0</u> City Arrests |
| <u>117</u> Traffic Stops | <u>133</u> Traffic Citations Issued | <u>0</u> Wanted Persons Located |
| <u>0</u> Field Contacts | <u>0</u> Suspicious Persons/Vehicles | <u>16</u> Hit and Run Cases Assigned |
| <u>8</u> Hit and Run Cases Cleared | <u>8</u> Traffic Complaints Worked (hours) | <u>5</u> Traffic Complaints Worked |
| <u>0</u> Drug Complaints Worked | <u>0</u> Surveillance Hours | <u>0</u> Arrest Warrants |
| <u>0</u> Search Warrants | <u>32</u> Hours Assisting Other Units | <u>0</u> Hours Assisting Other Agencies |
| <u>0</u> Call Outs | <u>35</u> Patrol Assists | <u>0</u> DUIs |
| <u>6</u> Traffic Crashes | <u>61</u> Calls Handled | |

TRAFFIC RESPONSE VEHICLE (TRV)

| | | |
|-------------------------|------------------------------------|------------------------------------|
| <u>0</u> Felony Arrests | <u>0</u> Misdemeanor Arrests | <u>0</u> City Arrests |
| <u>5</u> Traffic Stops | <u>8</u> Citations Issued | <u>0</u> Wanted Person |
| <u>0</u> Field Contacts | <u>0</u> Suspicious Person/Vehicle | <u>1</u> Vehicle Impounds |
| <u>3</u> Crash Calls | <u>17</u> Patrol Assists | <u>7</u> Flat Tires |
| <u>3</u> Gallons Gas | <u>54</u> Calls for Service | <u>0</u> Stolen Vehicles Recovered |
| <u>2</u> Jump Starts | | |

K-9 UNIT

| | | |
|--------------------------------|--|---------------------------------|
| <u>2</u> Felony Arrests | <u>0</u> Misdemeanor Arrests | <u>1</u> City Arrests |
| <u>6</u> Traffic Stops | <u>5</u> Traffic Citations Issued | <u>0</u> Wanted Persons Located |
| <u>0</u> Field Contacts | <u>0</u> Suspicious Persons/Vehicles | <u>1</u> K-9 Tracks (People) |
| <u>2</u> K-9 Searches (Things) | <u>0</u> Traffic Complaints Worked (hours) | <u>1</u> Drug Complaints Worked |
| <u>3</u> Surveillance Hours | <u>0</u> Arrest Warrants | <u>0</u> Search Warrants |
| <u>3</u> K-9 Deployment | <u>7</u> Hours Assisting Other Units | <u>0</u> Call Outs |
| <u>0</u> Other | <u>5</u> Hours Assisting Other Agencies | |

BIKE PATROL UNIT

| | | |
|-------------------------|--------------------------------------|---------------------------------|
| <u>0</u> Felony Arrests | <u>1</u> Misdemeanor Arrests | <u>0</u> City Arrests |
| <u>18</u> Traffic Stops | <u>21</u> Traffic Citations Issued | <u>2</u> Wanted Persons Located |
| <u>0</u> Field Contacts | <u>0</u> Suspicious Persons/Vehicles | <u>0</u> Arrest Warrants |

0 Search Warrants

4 Hours Assisting Other Units

0 Warning Citations

CITIZENS ON PATROL UNIT

- The VIPS and Citizens on Patrol (COP) units reported 143.75 total volunteer hours composed of 10 patrol shifts this past week. Additionally, the COP unit conducted 9 house checks, 51 business checks, and issued 7 handicap-parking citations.

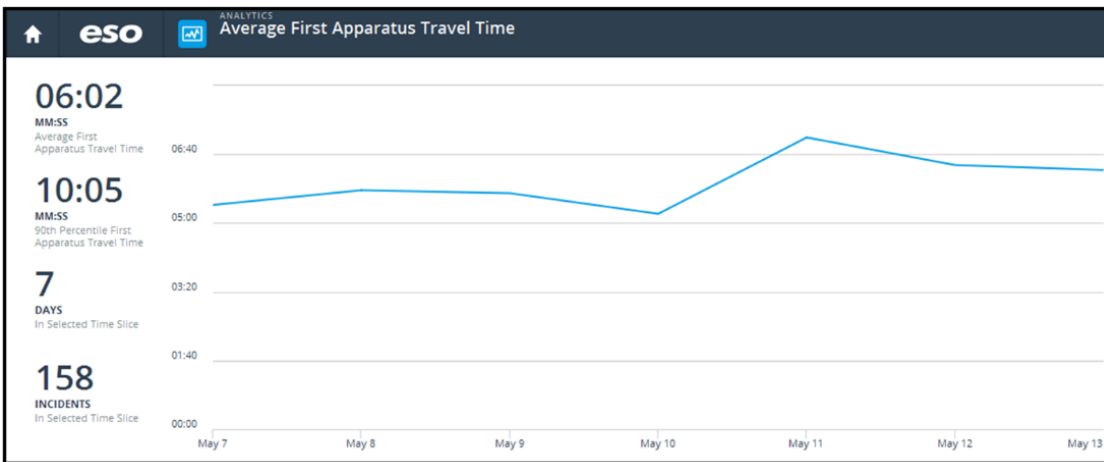
COMMUNITY AFFAIRS

- Conducted a CPTED assessment at Congregation Beth Tefillah located at 5065 High Point Road.
- Attended Career Day at the Caterpillar International Academy located at 270 Hilderbrand Drive.
- Attended Physician meeting at Emory St. Joseph’s Hospital to answer questions regarding active shooter response.
- Assisted PIO with media staging area at 2 Concourse Parkway for child death media briefing.

SSFD

| | |
|------------------|-----|
| Total Calls | 224 |
| Fires | 3 |
| Over Pressurized | 0 |
| EMS | 76 |
| Service | 15 |
| Hazmat | 7 |
| Good Intent | 95 |
| False Alarms | 28 |
| Special Incident | 0 |

FIRE APPARATUS RESPONSE TIMES



AMR RESPONSE

- Total Calls: 217
 - Alpha Calls: 68 (Non-Emergency) Compliance 96% (prior to exceptions)
 - Bravo-Echo 149 Calls: (Emergency) Compliance 72% (prior to exceptions)

SIGNIFICANT INCIDENTS

Fire units responded to the following incidents:

- A reported swift water rescue in the Chattahoochee River south of Morgan Falls. Upon arrival, personnel found one victim hanging onto a limb in the river. A firefighter-paramedic entered the river and with the crew's assistance, the victim was pulled back to the riverbank. AMR handled patient care.

WEEK ENDING MAY 19, 2023

- A reported structure fire in the 4100 block of The Valley. Upon arrival, personnel observed smoke coming from the bottom level of a three-story multi-family structure. Personnel found a small fire in the bathroom and moderate fire in the walls and ceiling between the first and second floor units. The fire was extinguished, and overhaul was completed. The Fire Marshal's Office was contacted for an investigation.
- A reported arcing fire in the 5100 block of Roswell Road. Upon arrival, personnel found light smoke conditions at a multi-family structure. Personnel found heat coming from the top electrical socket outlet utilized by a kitchen appliance. Power to the outlet was secured. No fire was detected.

FIRE MARSHAL / COMMUNITY RISK REDUCTION

| | |
|---------------------|----|
| Fire Investigations | 1 |
| Plan Review | 16 |
| Inspections | 70 |
| Violations | 63 |
| Citations | 12 |
| Open Records | 4 |

OUT OF SERVICE HYDRANTS (as of 05/18/2023 at 11:00 a.m.)

- Private Hydrants: 11
- Public Hydrants: 19

COMMUNITY AFFAIRS

SSFD oversaw 4 events with 130 participants:

- 1 Community CPR
- 1 Water Safety Education
- 2 Safety Educations

FIRE CORPS

- Fire Corps reported 22.5 total volunteer hours composed of training, spec ops maintenance, and administrative tasks.

OPERATIONS/ADMINISTRATION

- Continued assisting the Adaptive Kayak Program at Morgan Falls
- Completed Division Chief Interviews and scheduled three finalists for the next steps.
- Attended Station 5 construction meeting.
- Attended the North Fulton Operations Chiefs meeting to discuss Accountability and High-Rise procedures.
- Attended bi-weekly meeting with IT to discuss iPad implementation for CAD access and new F3 Microsoft licenses for most suppression personnel.
- Continued annual hydrant inspections.
- Held EMS training for CPR, BLS, and ACLS recertification

TRANSPORTATION ACCESSIBILITY AND COMMUNITY APPEARANCE


| Project Number | Project Name | Current Phase | Status | Upcoming |
|----------------|-------------------------------------|---------------|--|-----------------------------------|
| TS-105 | Roswell Road at Grogan's Ferry Road | Construction | Construction project closeout. Initiating follow-on engineering assessment. | Address U-turn conditions. |

WEEK ENDING MAY 19, 2023

| | | | | |
|--------------|--|----------------------------|--|---|
| TS-106 | Northside Drive at Riverview/Old Powers Ferry | Construction | Clearing and grubbing. | Northside/Riverview/Old Powers Ferry closure and detour 05/30/2023. |
| TS-108 | Roswell Road at Dalrymple Road | Final Design/ROW | ROW acquisition underway. Bid documents complete. | Construction bidding planned to begin in 06/2023. |
| TS-111 | Spalding Drive at Pitts Road | Final Design/ROW | Construction bids received 05/01/2023 and are under evaluation. | Award project 06/2023 with construction planned to begin 07/2023. |
| TS-191 | Mt. Vernon Highway at Johnson Ferry Road Improvements | Final Design/ROW/Utilities | ROW acquisition. Utility coordination ongoing. Final construction plans underway. | Complete ROW acquisition. Start GA Power distribution relocations. |
| TS-192 | Mt. Vernon Highway Multimodal Improvement | Final Design/ROW/Utilities | Completing ROW acquisition. Utility coordination ongoing. Preparing plans for bid. Permit review completed. | Construction bidding planned for July, pending completion of ROW. |
| S2193 | Hammond Drive Corridor | Surveys/Preliminary Design | Preliminary Design underway. Early ROW acquisition with additional parcels acquired. Environmental Site Assessment Phase I under review. | Continue sub-surface utility investigation. Continue Preliminary Design. |
| T-0060/S2121 | SR 400 Multi-Use Path | Final Design/ROW/Utilities | GDOT Construction Let Date is 9/2023. ROW acquisition underway. Final Field Plan Review meeting 05/11/2023. | Purchase Mitigation Credits. Prepare bid package. ROW Certification submittal expected June 2023. |
| S2101 | Ring A ITS Design | Design | Notice to Proceed (NTP) issued 05/09/2023. Concept design underway. | Continue concept design. |
| S2132 | Bridge Program | Design | Project kick-off meeting scheduled for 05/23/2023. | Conduct project scoping study. |
| S2161 | Windsor Parkway Sidewalk Gap fills | Design Award | Utility records research ongoing. Survey data collection began 03/27/2023. Surveyor processing final data. | Survey and concept design. |
| S2164 | Evergreen Drive Sidewalk (Existing Sidewalk at Greenwood Close to Peachtree Dunwoody Road) | Design/Survey | Preliminary concept design under review. Concept revisions based on comments. | Preliminary design submittal. |
| S2177 | Powers Ferry Road Sidewalk (New Northside Drive to 6201 Powers Ferry Road) | Design/Survey | Preliminary design phase underway. Utility coordination underway. | Final plan development. |

WEEK ENDING MAY 19, 2023

| | | | | |
|-------|---|---------------|---|--|
| S2186 | Mt. Paran Road and Powers Ferry Road Sidewalk (Rebel Trail to Carol Lane) | Design/Survey | Field survey complete. Mid-block crossing study and concept plan received and under review. | Approve concept plan. |
| T2205 | Roswell Road/SR 9 at Fulton Government Center Mid-block | Final Design | GDOT permitting complete. Final bid package in development. | Bid and award construction, in coordination with GDOT companion project. |



TS-106 Northside at Riverview/Old Powers Roundabout preliminary clearing underway

CAPITAL IMPROVEMENT PROGRAM (CIP)

| Project Number | Project Name | Current Phase | Status | Upcoming |
|----------------|--|--------------------|--|---|
| T-0019 | MARTA Roswell Road Streetscapes (East Side - City Limit to I 285. West Side - City Limit to Long Island Drive) | Design | Concept Plan completed and can be found here: https://www.sandyspringsga.gov/plans-and-studies . Preliminary design underway. | Utility Coordination. Preliminary Field Plan Review. |
| T-0033-7 | CDBG Roswell Road Streetscape Phase 2 - Lake Placid Drive to Northwood Drive | ROW/Utility | ROW negotiation ongoing. Utility relocation agreement in place. | Developing maintenance agreement with GDOT for future pedestrian and street lighting on Roswell Road. Advance Utility relocations. Construction bidding. |
| T-0033-8 | CDBG Long Island Drive Sidewalk Project | Design Procurement | Developing project scope for the combination of the T0033-8, T0033-9, and T0033-10 Sidewalk Project Segments. | Obtain design consultant |
| T-0033-9 | CDBG Northwood Drive Sidewalk Project | Design Procurement | Developing project scope for the combination of the T0033-8, T0033-9, and T0033-10 Sidewalk Project Segments. | Obtain design consultant |

WEEK ENDING MAY 19, 2023

| | | | | |
|-----------|---|--------------------|---|---|
| T-0033-10 | CDBG Hope Road Sidewalk Project | Design Procurement | Developing project scope for the combination of the T0033-8, T0033-9, and T0033-10 Sidewalk Project Segments. | Obtain design consultant |
| T-0035 | Chattahoochee River Bicycle and Pedestrian Bridge (City of Roswell) | ROW/Utility | ROW acquisition pending completion of appraisal. Reviewing Project Agreements with City of Roswell staff. | Construction Let (Roswell) planned for 11/2023. (GDOT Management Let Date) |
| T-0043 | Glenridge Drive at Roswell Road (GDOT) Intersection Improvement | Construction | Intersection Improvement GDOT Contractor complete. Finalizing GDOT permit for landscaping. Preconstruction meeting with contractor held on 04/20/2023. Issue Notice to Proceed. | Landscape work planned to begin week of 05/22/2023. |
| S2104 | Boylston Drive and Hammond Drive Intersection Improvement | ROW/Utility | ROW acquisition and permitting. | Complete remaining appraisals. Permitting. Utility coordination. GTIB Grant award announcements anticipated 06/23/2023. |
| T-0064 | Peachtree Dunwoody Road at Telford Roadway Improvement | Construction | Final striping update to be scheduled. | Project completion. |
| T-0066 | Holcomb Bridge Road at Spalding Drive (Gwinnett County) | ROW | ROW Certification Package submitted to GDOT 02/08/2023. ROW certification packages for Sandy Springs, Peachtree Corners and Gwinnett now complete and under review by GDOT. | Construction let (Gwinnett) planned for Fall 2023. |
| T-0069 | Peachtree Dunwoody-Windsor Parkway (Glenridge Connector to Roswell Road) Fiber Connection | Utility Phase | Advance utility agreements complete. | Advertise for construction bids. |
| S2105 | Roswell Road North End Boulevard (continuation of T-0071) | Design Procurement | Design funds included in the 2022 TIP by Atlanta Regional Commission. Initial project meeting with GDOT held 04/11/2023. Staff reviewing proposed GDOT Project Framework Agreement for acceptance. | GDOT to develop project framework agreement to begin design. |
| TS-166 | Spalding Drive Widening and Sidewalk Project (Gwinnett County) | Construction | Punchlist work is ongoing. | Project completion planned for this month. |
| TS-168 | Dalrymple Road Sidewalk (Princeton | Construction | Project completed. | Contractor closeout documentation. |

WEEK ENDING MAY 19, 2023

| | | | | |
|--------|--|---------------------|---|---|
| | Way to Duncourtney Drive) | | | |
| TS-172 | Brandon Mill Road Sidewalk (Lost Forrest Drive to Brandon Ridge Drive) | ROW/Utility | Right of way acquisition in process with 2 parcels agreements pending and 5 remaining. | GA Power to schedule pole relocations. Construction planned to begin Fall 2023. |
| | GA 400 Bridge Enhancements (Roberts Drive, Pitts Road, Spalding Drive) | Construction (GDOT) | GDOT contractor utility relocation lane closures underway. | Bridge construction scheduled to begin 03/2023 for Roberts Drive and 06/2023 for Pitts Road (with detour). |
| S2131 | I-285 Bridge Enhancements (Mt. Vernon Highway Bridge to be replaced) | Design (GDOT) | GDOT presented an update to MCC regarding the I-285 Auxiliary Lane Project on 05/16/2023. | GDOT I-285 Roswell Road to Riverside Drive auxiliary lane project construction planned to begin Q3 of 2023. |
| T2208 | MARTA Peachtree-Dunwoody at Lake Hearn Improvements | Design | Consultant contract award approved by Council 03/07/2023. Contract routed for signatures. | Begin design. |
| T2307 | Johnson Ferry Road Pedestrian Lighting (Brandon Mill Road to Chattahoochee) | Design (GPC) | GA Power Company underground work completed. Georgia Power light pole installations started 05/09/2023. | Completion of light pole installations anticipated by 06/09/2023. |
| S2163 | Northland Drive Sidewalk (Landmark Drive to Existing sidewalk at Northland Ridge Trail) | Design | Site survey work complete. | Continue Concept Design. |
| S2165 | Riverside Sidewalk (South of 285 to Mt. Vernon Highway) | Design/Survey | Site survey work to be completed 05/2023. | Concept Design. |
| S2167 | Mt. Vernon Highway Sidewalk (Glen Errol Road to Existing Sidewalk at 500 Mt. Vernon Highway) | Design | Concept design underway. | Utility coordination. |
| S2168 | Hilderbrand Drive Sidewalk Police Gym to Roswell Road (both sides) | Design | Concept design underway. | Utility coordination. |
| S2170 | Mt. Vernon Highway Sidewalk (Existing sidewalk at DeClaire Court to Long Island Drive) | Design | Concept design underway. | Utility coordination. |

WEEK ENDING MAY 19, 2023

| | | | | |
|---------|--|---------------|---------------------------------------|---|
| S2172 | Glenridge Drive Sidewalk (Existing sidewalk at Canopy Drive to existing sidewalk at Glenridge Close Court) | Design | Concept design underway. | Utility coordination. |
| S2175 | Trowbridge Road Sidewalk (Spalding Trail to Trowbridge Lake Drive) | Design | Concept design underway. | Begin Utility and right of way coordination. |
| S2179 | Spalding Drive Sidewalk (Nesbit Ferry to Spalding Lake Court) | Design | Concept design underway. | Utility coordination. |
| S2184 | Jett Ferry Road/Spalding Drive Sidewalk (Jett Ferry Court to Dunvegan Close) | Design | Concept design underway. | Utility coordination. |
| S2185 | Lake Forrest Drive Sidewalk (West side of road – Mt. Paran Road to City Limits) | Design/Survey | Site survey work underway. | Concept Design. |
| S2188-1 | Allen Road at Sandy Springs Circle Sidewalk Gap Fill | Design | Design complete. | Schedule construction work. |
| S2188-2 | South Johnson Ferry Road Sidewalk Gap Fill | Design | Concept design underway. | Utility coordination. |
| S2188-3 | Glenridge Drive Sidewalk Gap Fill at Messina Way | Design | Concept design underway. | Utility coordination. |
| S2188-4 | Windsor Parkway Sidewalk at Peachtree Dunwoody Road | Design | Concept Design underway. | Utility coordination. |
| S2188-5 | River Exchange Drive Sidewalk from Spalding Drive to Park Entrance | Design | Concept Design underway. | Utility coordination. |
| S2123-1 | Roberts Drive Sidepath Scoping Study | Scoping Study | Study underway. | Scoping study preliminary work including site visits. |
| T2305 | High Point Road Pedestrian Crossing – Design | Design/Survey | Design and site survey work underway. | Continue survey and begin analysis study. |
| S2103 | Peachtree Dunwoody Road/Johnson Ferry Road Intersection Improvements – Scoping Study | Scoping Study | Study underway. | Consultant is gathering data for scoping study. |

WEEK ENDING MAY 19, 2023

| | | | | |
|-------|---------------------------|--------------------|--|--|
| S2122 | Glenridge Sidepath Design | Design Procurement | Finalize project scope and develop PCID agreement. | Process PCID agreement and solicit designer proposals. |
|-------|---------------------------|--------------------|--|--|

TRANSPORTATION/TRAFFIC

| Project Number | Project Name | Current Phase | Status | Upcoming |
|----------------|---|---------------|--|---|
| T2205 | T2205 Abernathy Road at Roswell Road/SR 9 Intersection Safety Project | Study | The consultant has prepared the analysis for review. | Complete Study. |
| T9600 | T9600 Traffic Calming | Study | Continue traffic calming coordination with: Old Powers Ferry, Huntcliff, Jett Road, and Riverside/Edgewater Trail neighborhoods. | Continue traffic calming coordination. |
| T-7248 | T-7248 Lake Forrest Traffic Study | Study | Consultant has completed field survey and data collection activities and has prepared alternatives for City review. | Review proposed intersection control alternatives. Initiate stakeholder outreach. |
| T9520 | Public Safety Building Fiber Project | Construction | Preconstruction meeting held the week of 04/10/2023. | Issue Notice to Proceed (NTP). |
| T-9500-23-2 | Signal Analysis, ADA Upgrades, and Signal Plans for 5 Intersections | Design | The signal analysis, ADA upgrades, and signal plans for 5 intersections (Dunwoody Place/Hope; SR 9/Northridge; SR9/Trowbridge/Hammond/Lake Forrest; Hammond/Sandy Springs Circle) is underway. | Continue data collection and database preparation. |
| T2308 | Roswell Rd at Lake Placid Intersection | Design | Consultant has prepared preliminary signal plans for review. | Review and approve preliminary plans. |
| T7255 | Powers Ferry Multimodal Circulation Study | Study | The City conducted the kick-off meeting the week of 04/17/2023. The study is underway. | Continue data collection and existing conditions review. |
| | FY23 Pavement Marking Maintenance | Maintenance | The City pavement marking contractor is undertaking annual striping maintenance. Currently 75% complete. | Complete FY23 striping. |

FIELD SERVICES

T-3000 Pavement Maintenance

- FY2023 CIP LMIG Resurfacing Project: **Awarded. Please see upcoming schedule below. For more information regarding resurfacing please see <https://www.sandyspringsga.gov/road-resurfacing> .**

| Road | From | To | Start Milling | Start Paving |
|------------------|-------------------|-----------------|---------------|--------------|
| Greyfield Place | Long Island Drive | Greyfield Place | Complete | Complete |
| Long Grove Court | Long Grove Drive | Cul-De-Sac | Complete | Complete |

WEEK ENDING MAY 19, 2023

| | | | | |
|---------------------|--------------------|---------------------|------------|------------|
| Long Grove Drive | Cul-De-Sac | Cul-De-Sac | Complete | Complete |
| Limestone Way | Long Island Drive | Long Grove Drive | Complete | Complete |
| Errol Place | Park Glen Point | Green Glen Way | Complete | Complete |
| Glen Errol Road | Claire Rose Lane | Long Island Drive | Complete | Complete |
| Green Glen Way | Glen Errol Road | Errol Place | Complete | Complete |
| Cameron Glen Drive | Heards Ferry Road | Cul-De-Sac | Complete | Complete |
| Reds Ridge Court | Powers Ferry Road | Cul-De-Sac | Complete | Complete |
| Londonberry Road | New London Trace | Powers Ferry Road | Complete | Complete |
| Mount Paran Road | Rebel Trail | Jett Road | Complete | Complete |
| Stella Drive | Danbury Lane | Dudley Lane | Complete | Complete |
| Michelle Circle | Cul-De-Sac | Eden Roc Lane | Complete | Complete |
| Northwood Drive | Lake Forrest Drive | Roswell Road | Complete | 05/16/2023 |
| Lake Placid Drive | Roswell Road | Calibre Springs Way | Complete | 05/16/2023 |
| Castleridge Drive | Cul-De-Sac | Benton Woods Drive | 05/16/2023 | 05/18/2023 |
| Park Avenue | E Belle Isle Road | Roswell Road | 05/16/2023 | 05/19/2023 |
| Kitty Hawk Drive | Mystic Drive | Kitty Hawk Place | 05/17/2023 | 05/19/2023 |
| Mystic Place | Mystic Drive | Roswell Road | 05/18/2023 | 05/22/2023 |
| Meadow Valley Drive | Mystic Drive | Mystic Drive | 05/19/2023 | 05/22/2023 |

T-4000 City Beautification:

- Johnson Ferry Abernathy Hardscapes project: **Installing pavers and stone cladding on block walls.**

T-7500 Guardrail Replacement Program

- Designs complete for 20 sites throughout the City. Will need ROW acquisition for many of the last 12 sites.
- Notice to Proceed issued 05/27/2022. Work underway. Gas line relocated. Survey of property/ROW boundaries ordered.

T-9100 FY2021 Bridge Maintenance

- Phase II designed. Bridge Maintenance and Repair Contract awarded. Work began week of 2/6. **Currently working on Long Island Drive over Long Island Creek (bridge 8 of 17).**

Right of Way Maintenance

- Mowing on I-285 and GA 400 every other week.
- Weekly mowing maintenance on primary routes scheduled through October.
- Citywide ROW litter removal services exhibiting need for improvement in some areas.
- Street Sweeping underway with most work performed in the evenings.
- Large sidewalk repairs – **96** sidewalk repairs completed this year.
- Pothole Repair Project: **12 pothole/patches/overlays repaired this week. 751 potholes repaired this year.** Public Works Field Superintendents surveying and marking potholes for repair. Please call our Call Center, 770-730-5600, to report potholes.

Utilities

| | |
|-----------|--|
| <u>14</u> | Utility permits received |
| <u>11</u> | Permits issued |
| <u>50</u> | Active large jobs |
| | Fulton County: 3; Verizon: 26; Zayo:1; Crown Castle: 1; AGL: 5; GPC: 1; AT&T: 3; Comcast: 6; Other: 4) |
| <u>0</u> | Completed |

WEEK ENDING MAY 19, 2023

City of Atlanta Water

- 23 Active water leaks
- 61 Outstanding restorations

Street Lighting

- 0 Requests for new streetlights
- 0 Streetlight petitions sent to residents
- 4 Lease agreements in circulation for signatures

Community Appearance Weekly Inspection Report

05/11/2023

| ROADWAY | LITTER | MOWING | STREET SWEEPING | NOTES |
|-----------------------|--------|--------|-----------------|--|
| Abernathy Road | A | A | A | |
| Dunwoody Place | B- | A | A | Yard sign near 8725 Dunwoody Place. Yard signs near 8779 Dunwoody Place. Light litter. |
| GA-400 North of I-285 | A- | A | N/A | Light litter. |
| GA-400 South of I-285 | A- | A | N/A | Light litter. |
| I-285 Eastbound | A- | A | N/A | Light litter. |
| I-285 Westbound | A- | A | N/A | Light litter. |
| Johnson Ferry Road | A- | A | A | Light litter. |
| Northridge Road | A | A | N/A | |
| Roswell Road North | B | A | A | Yard sign near 7405 Roswell Road. Light litter. |
| Roswell Road South | A- | A | A | Light litter. |
| Sandy Springs Circle | A | A | A | |

After Hour Calls

- 05/08/2023 – Staff received a report of a signal not functioning at Johnson Ferry Road and Abernathy Road. Signal contractor responded, fixed signal.

Traffic Services crews completed 15 work orders:

Signals/Lights

- | | |
|---|---|
| <u>0</u> Bulb out | <u>0</u> Request to modify traffic signal |
| <u>0</u> High Limb Trimming | <u>0</u> Traffic delay |
| <u>0</u> Power Outage | <u>1</u> Traffic signal on flash |
| <u>0</u> Overhead sign maintenance | <u>0</u> School flasher maintenance |
| <u>0</u> Overhead Sign Installation | <u>0</u> Radar Feedback Sign Maintenance |
| <u>0</u> Maintenance – Cabinet | <u>0</u> VAWF preventative maintenance |
| <u>1</u> Maintenance – Poles and Field Wiring | <u>0</u> Trowbridge cleanup |
| <u>0</u> Maintenance – Signal Heads | <u>0</u> Emergency Event/Special Event |
| <u>0</u> Scheduled Preventative Maintenance | <u>0</u> Fiber Locate |
| <u>0</u> Traffic Calming | <u>0</u> Sight Distance |

Signs

- | | |
|-----------------------|------------------------------------|
| <u>0</u> Install sign | <u>0</u> Remove Sign and/or Post |
| <u>4</u> Sign down | <u>0</u> Overhead Sign Maintenance |
| <u>0</u> Missing sign | <u>0</u> Sign Visibility |

WEEK ENDING MAY 19, 2023

| | | | |
|----------|------------------------------------|----------|------------------------------------|
| <u>0</u> | Relocate Sign | <u>2</u> | Emergency event/Special event |
| <u>2</u> | Request for new sign | <u>0</u> | Traffic control support |
| <u>4</u> | Replace sign | <u>0</u> | Raised Pavement Markers |
| <u>0</u> | Repost sign | <u>0</u> | Speed Hump |
| <u>0</u> | Trim Vegetation | <u>0</u> | Scheduled Preventative Maintenance |
| <u>0</u> | Scheduled Preventative Maintenance | <u>1</u> | Sight Distance |

Striping

| | |
|----------|------------|
| <u>0</u> | Restriping |
|----------|------------|

Field Services

| | | | |
|-----------|--|----------|---------------------|
| <u>32</u> | Service requests received | <u>3</u> | Tree removal |
| <u>32</u> | Service requests/work orders completed | <u>3</u> | Dead animal removal |
| <u>0</u> | Sidewalk/curbs | <u>3</u> | Trim/vegetation |
| <u>13</u> | Potholes/resurface | <u>1</u> | Trash debris |
| <u>0</u> | Walls/fence/guardrail | | |

Community Development Customer Service

| | |
|-----------|---------------------------------------|
| <u>61</u> | Permitting appointments |
| <u>4</u> | Planner of the Day (POD) appointments |
| <u>27</u> | Revenue appointments |
| <u>8</u> | Developer meetings |
| <u>5</u> | Plan Sandy Springs projects scoped |

Inspections

| | |
|------------|----------------------|
| <u>61</u> | Site inspections |
| <u>192</u> | Building inspections |

Planning and Zoning

| | |
|-----------|-------------------------------------|
| <u>31</u> | POD calls |
| <u>21</u> | POD e-mails |
| <u>8</u> | POD front end |
| <u>2</u> | Open Records Request |
| <u>3</u> | Admin Variance Processed |
| <u>10</u> | P & Z Development Meetings Assigned |
| <u>3</u> | COSS Staff Meeting |
| <u>1</u> | Design Review Meeting |
| <u>2</u> | Project Management Meeting |
| <u>4</u> | PC Briefing |
| <u>2</u> | CDBG Submission |

Code Enforcement

| | |
|-----------|---|
| <u>1</u> | Citations |
| <u>19</u> | Complaints |
| <u>47</u> | Inspections |
| <u>10</u> | Notice of Violation |
| <u>19</u> | Resolutions |
| <u>0</u> | Signs |
| <u>0</u> | Short-Term Rentals |
| <u>0</u> | Vehicle-related use inspections |
| <u>0</u> | Third Party Apartment Inspection Report |
| <u>0</u> | Alcohol License Application |

New Code Cases

| District | Case Number | Case Type | Status | Address | Open Date |
|----------|------------------|----------------------|---------------|----------------------------|------------|
| 1 | PM-007273-2023 | Property Maint. | Active | 8215 Habersham Waters Road | 04/03/2023 |
| 1 | PM-007291-2023 | Property Maint. | Active | 8549 Roswell Road | 04/05/2023 |
| 1 | PM-007294-2023 | Property Maint. | Closed | 8539 Roswell Road | 04/06/2023 |
| 1 | SIGN-007296-2023 | Sign | Closed | 7875 Roswell Road B | 04/06/2023 |
| 1 | WWP-007304-2023 | Work W.O. Permit | New Complaint | 1640 Chevron Way | 04/07/2023 |
| 2 | AV-007305-2023 | Apartment Violations | New Complaint | 7600 Roswell Road, BD19 | 04/07/2023 |
| 2 | AV-007306-2023 | Apartment Violations | New Complaint | 8805 Dunwoody Place | 04/07/2023 |
| 2 | MISC-007283-2023 | Miscellaneous | Closed | 7090 Riverside Drive | 04/04/2023 |
| 2 | MISC-007288-2023 | Miscellaneous | Closed | 13 Forest Ridge Court | 04/05/2023 |

WEEK ENDING MAY 19, 2023

| | | | | | |
|---|-------------------|------------------|---------------|----------------------------|------------|
| 2 | PM-007295-2023 | Property Maint. | Active | 200 Aerie Court | 04/06/2023 |
| 2 | PM-007298-2023 | Property Maint. | Closed | 7600 Roswell Road, BD13 | 04/07/2023 |
| 2 | PM-007300-2023 | Property Maint. | New Complaint | 8085 Adair Lane | 04/07/2023 |
| 2 | TRSH-007280-2023 | Trash/Debris | New Complaint | 8750 Pride Place | 04/03/2023 |
| 2 | TRSH-007284-2023 | Trash/Debris | Closed | 110 River North Circle | 04/04/2023 |
| 2 | WWP-007275-2023 | Work W.O. Permit | New Complaint | 8875 Huntcliff Terrace | 04/03/2023 |
| 2 | WWP-007276-2023 | Work W.O. Permit | Active | 9205 Huntcliff Terrace | 04/03/2023 |
| 2 | WWP-007277-2023 | Work W.O. Permit | Active | 9500 Huntcliff Terrace | 04/03/2023 |
| 2 | WWP-007278-2023 | Work W.O. Permit | Closed | 9560 Huntcliff Terrace | 04/03/2023 |
| 3 | MISC-007302-2023 | Miscellaneous | Active | 178 Johnson Ferry Road NW | 04/07/2023 |
| 3 | WWP-007279-2023 | Work W.O. Permit | New Complaint | 100 Black Water Cove | 04/03/2023 |
| 4 | PM-007301-2023 | Property Maint. | New Complaint | 7445 Trowbridge Road, BD K | 04/07/2023 |
| 5 | MISC-007281-2023 | Miscellaneous | Active | 160 Zeblin Road | 04/03/2023 |
| 5 | MISC-007297-2023* | Miscellaneous | Closed | 1315 Old Woodbine Road | 04/07/2023 |
| 5 | WWP-007290-2023 | Work W.O. Permit | Closed | 1090 Kingston Drive | 04/05/2023 |
| 6 | PM-007293-2023 | Property Maint. | New Complaint | 5674 Kingsport Drive | 04/06/2023 |
| 6 | PRK-007287-2023 | Parking | Active | 60 Forrest Lake Drive | 04/05/2023 |
| 6 | SIGN-007289-2023 | Sign | Active | 4715 Northside Drive | 04/05/2023 |
| 6 | TRSH-007282-2023 | Trash/Debris | Closed | 715 Langford Lane | 04/03/2023 |

Code Enforcement Efforts

| District | Address | Enforcement Effort | Violation | Compliance/ Court Date |
|----------|-------------------------|---------------------|--|---------------------------|
| 1 | 5091 Northwood Drive | Stop work order | Working without a permit | Immediate |
| 1 | 7615 Ball Mill Road | Citation | Multiple property maintenance violations | 06/26/2023 |
| 2 | 390 N River Parkway | Notice of violation | Inoperable vehicle | Immediate |
| 2 | 400 Forestgate Court | Notice of violation | Inoperable vehicle | Immediate |
| 2 | 7600 Roswell Road | Notice of violation | Graffiti & property maintenance | 05/17/2023 |
| 2 | 479 Cambridge Way | Stop work order | Working without a permit | Immediate |
| 2 | 8215 Grogans Ferry | Notice of violation | Grass & weeds | 05/16/2023 |
| 3 | 480 Riverhill Drive | Notice of violation | Work without a permit | Immediate |
| 3 | 100 River Springs Drive | Notice of violation | Land disturbance without a permit | 05/16/2023 |
| 3 | 1155 Mt. Vernon Highway | Notice of violation | Accumulation of garbage | 05/25/2023 |
| 6 | 215 Northwood Drive | Notice of violation | Lighting | 05/10/2023 |

Permits Summary: May 07-13, 2023

| Permit Type | New Applications | Permits Issued |
|----------------------|------------------|----------------|
| Building Commercial | 14 | 11 |
| Building Residential | 15 | 21 |
| Land Disturbance | 0 | 3 |
| Pool | 0 | 2 |
| Special Event | 1 | 0 |

WEEK ENDING MAY 19, 2023

| | | |
|-------------------------|-----------|-----------|
| Trade (Mech/Elec/Plumb) | 21 | 19 |
| Tree Removal | 17 | 23 |
| Totals | 68 | 79 |

New Permit Applications

| District | Permit Number | Type | Address |
|-----------------|----------------------|---------------|-----------------------------------|
| 1 | Fn23-00049 | Residential | 7385 Crompton Court N |
| 1 | PL23-00098 | Trade | 205 River Pass Trail |
| 1 | PL23-00103 | Trade | 1540 Misty Oaks Drive |
| 1 | TR23-00178 | Tree Removal | 8360 Berkley Ridge |
| 1 | TR23-00179 | Tree Removal | 1539 Huntingdon Trail |
| 1 | TR23-00180 | Tree Removal | 185 Treadwick Drive |
| 1 | TR23-00184 | Tree Removal | 8275 Berkley Ridge |
| 2 | BC23-00151 | Commercial | 311 Monterey Parkway |
| 2 | DM23-00025 | Commercial | 620 Morgan Falls Road |
| 2 | EL23-00148 | Trade | 501 N River Parkway |
| 2 | EL23-00149 | Trade | 5515 Wing Street |
| 2 | MC23-00231 | Trade | 125 Ridgemont Terrace |
| 2 | PL23-00101 | Trade | 5515 Wing Street |
| 2 | RW23-00044* | Residential | 470 Cambridge Way |
| 3 | BC23-00143 | Commercial | 5900 Raider Drive |
| 3 | BC23-00145 | Commercial | 6095 Lake Forrest Drive, 100 |
| 3 | BC23-00146 | Commercial | 5900 Raider Drive |
| 3 | BC23-00150 | Commercial | 6152 Roswell Road |
| 3 | BR23-00208 | Residential | 190 Grosvenor Place |
| 3 | BR23-00209 | Residential | 6555 Riverside Drive |
| 3 | BR23-00210 | Residential | 6440 Bridgewood Valley Road |
| 3 | BR23-00213 | Residential | 230 Hillswick Court |
| 3 | Fn23-00050 | Residential | 100 Long Island Place |
| 3 | MC23-00239 | Trade | 6250 River Overlook Drive |
| 3 | SE23-00024 | Special Event | 1155 Mount Vernon Highway NE, 150 |
| 3 | SG23-00081 | Commercial | 1 Galambos Way |
| 3 | TR23-00175 | Tree Removal | 494 Colewood Way |
| 3 | TR23-00182 | Tree Removal | 498 W Spalding Drive |
| 3 | TR23-00185 | Tree Removal | 630 Bridgewater Drive |
| 3 | TR23-00187 | Tree Removal | 410 N Harbor Drive |
| 4 | BC23-00149 | Commercial | 1200 Abernathy Road, 4 |
| 4 | BR23-00211 | Residential | 216 Mount Vernon Cove |
| 4 | EL23-00146 | Trade | 70 Fenwick Place |
| 4 | Fn23-00051 | Residential | 6422 Vernon Woods Drive |
| 4 | MC23-00229 | Trade | 6565 Sentry Hill Trail |
| 4 | MC23-00230 | Trade | 6223 Roswell Road, A |
| 4 | MC23-00233 | Trade | 645 Spalding Drive |
| 4 | MC23-00237 | Trade | 6851 Roswell Road |
| 4 | PL23-00099 | Trade | 700 Glengate Place |

WEEK ENDING MAY 19, 2023

| | | | |
|---|------------|--------------|---------------------------|
| 4 | PL23-00102 | Trade | 6391 Glenridge Drive, 130 |
| 4 | SG23-00078 | Commercial | 6637 Roswell Road, A |
| 4 | SG23-00079 | Commercial | 6637 Roswell Road, A |
| 4 | TR23-00183 | Tree Removal | 813 Dalrymple Road |
| 5 | BC23-00147 | Commercial | 6 Concourse Parkway 2400 |
| 5 | BC23-00148 | Commercial | 6 Concourse Parkway |
| 5 | BR23-00215 | Residential | 435 Windsor Parkway |
| 5 | BR23-00216 | Residential | 520 Forest Hills Drive |
| 5 | DM23-00026 | Residential | 4795 High Point Road |
| 5 | MC23-00236 | Trade | 5800 Kayron Drive |
| 5 | SG23-00080 | Commercial | 4969 Roswell Road |
| 5 | TR23-00172 | Tree Removal | 1065 Balmoral Road |
| 5 | TR23-00173 | Tree Removal | 1095 Churchill Downs Road |
| 5 | TR23-00177 | Tree Removal | 360 Windsor Parkway |
| 5 | TR23-00181 | Tree Removal | 469 Brookfield Drive |
| 6 | BC23-00144 | Commercial | 5610 Roswell Road |
| 6 | BR23-00207 | Residential | 5650 Cross Gate Drive |
| 6 | BR23-00214 | Residential | 5505 Errol Place |
| 6 | EL23-00147 | Trade | 1425 N Harris Ridge |
| 6 | MC23-00232 | Trade | 880 Powers Lake Drive |
| 6 | MC23-00234 | Trade | 846 Davis Drive |
| 6 | MC23-00235 | Trade | 111 Mount Paran Road NW |
| 6 | MC23-00238 | Trade | 5450 N Powers Ferry Road |
| 6 | PL23-00100 | Trade | 5135 Jett Forest Trail |
| 6 | RW23-00043 | Residential | 205 Forrest Lake Drive |
| 6 | TR23-00174 | Tree Removal | 154 Mystic Place |
| 6 | TR23-00176 | Tree Removal | 1355 Indian Trail |
| 6 | TR23-00186 | Tree Removal | 2 Old Virginia Chase |
| 6 | TR23-00188 | Tree Removal | 5113 Powers Ferry Road |

Facility Projects

| District | Project Name | Current Phase | Status | Upcoming |
|----------|-------------------------------------|---------------|---------------------|---|
| 1 | Fleet Maintenance Center | Design | Design Development | Guaranteed maximum pricing to be presented to Council in May |
| 1 | Fire Station 5 | Construction | Tree Clearing, BMPs | Site Grading |
| 2 | Police Headquarters and Court House | Design | Design Development | Guaranteed maximum pricing to be presented to Council in May 2023 |
| 3 | Veterans Memorial Park | Construction | Site Grading | GDOT Permit/Bore under Roswell Rd |
| 3 | Heritage Museum | Design | Programing Phase | Finalize Programing. |
| 3 | City Green Cistern | Construction | Construction | Procuring Parts and Scheduling |

WEEK ENDING MAY 19, 2023

| | | | | |
|---|---------------------------------|-------------------------|---|--|
| 3 | Performing Arts Center Marquees | Installation | Fabrication | Permitting and Installation |
| 3 | City Green Artificial Turf | Design | Working with Landscape Architect to design and bid out project | Bid out Project. |
| 6 | Wayfinding Gate Way 2 | Design/ROW/Construction | Construction of 1 sign at Johnson Ferry Road at eh West Entrance | Finalize Design. Fabrication and Installation. |
| 6 | Wayfinding Gate Way 3 | ROW and Installation | GDOT Permitting. Majority of signs are located at the exit ramps of 400/285 | Refer to Dashboard for installed sign locations |
| 6 | Wayfinding Gateway 4 | Complete | Installation In Complete | Refer to Dashboard for installed sign locations. |

ECONOMIC DEVELOPMENT

BUSINESS SUPPORT AND DEVELOPMENT

- 05/15/2023 – Assisted local business, Café I Am, with determining new marketing/visibility opportunities.

PARTNERSHIP MEETINGS

- 05/15/2023 – Meeting with the new Chamblee Economic Development Director.
- 05/16/2023 - Meeting with the SSPC President.
- 05/16/2023 - Sandy Springs Perimeter Chamber Luncheon.
- 05/18/2023 - Meeting with PCIDs Marketing to discuss upcoming Perimeter Marketing Initiative.

SPECIAL EVENT PERMITS (for the period 04/08/2023-04/12/2023)

| | |
|--------------|------------------------------------|
| <u> 1 </u> | Film Permits Inquiries |
| <u> 0 </u> | Film Permits Applications |
| <u> 0 </u> | Film Permits Issued |
| <u> 0 </u> | Special Event Permits Inquiries |
| <u> 0 </u> | Special Event Permits Applications |
| <u> 1 </u> | Special Event Permits Issued |

PROJECTS AND PROGRAMS

- Ongoing – Retail Strategy – outside contractor is working to recruit restaurants and experiential retail.
- Ongoing – Select Sandy Springs website – buildout is ongoing – target launch end of Q2.
- Ongoing – Crossroads Small Area Plan.

| District | Business | Address | Type | Start Date | Description |
|----------|-----------------------------|--------------------------|------|------------|----------------------------|
| 3 | Litchfield Cavo LLP | 2100 Riveredge Parkway | CP | 5/11/2023 | Professional Practitioners |
| 3 | Litchfield Cavo LLP | 2100 Riveredge Parkway | CP | 5/11/2023 | Professional Practitioners |
| 3 | Women's Imaging Specialists | 755 Mount Vernon Highway | CP | 5/11/2023 | Diagnostic Imaging Centers |

WEEK ENDING MAY 19, 2023

| | | | | | |
|---|--------------------------------|-------------------|----|-----------|------------------------------|
| 5 | Sonic Drive In #6794 | 5903 Roswell Road | CP | 5/11/2023 | Limited-Service Restaurants |
| 5 | Permanent Makeup Institute LLC | 5801 Roswell Road | CP | 5/11/2023 | Other Personal Care Services |

CP – Commercial Property, HB – Home Based Business

RECREATION & CULTURAL ENRICHMENT

CREATE CITY SPRINGS

Events

| Activity Breakdown per Space for the Week | | Type of Events | |
|---|-----------|----------------|---|
| Byers Theatre and Lobby | 6 | Corporate | 6 |
| Studio Theatre | 2 | Social | 0 |
| Conference Center | 6 | Theater | 7 |
| Green Space | 6 | Internal | 7 |
| Total Event Activity in Spaces | 20 | | |

- Event Highlights:
 - Farmers Market: Approximately 750 people attended the Farmers Market this past weekend. 8 dozen roses were gifted to attendees to celebrate Mother’s Day.
 - 48 vendors:
 - Farmers: 10 selling produce, beef, seafood, flowers.
 - Prepared Foods: 25, including CityBar. and 16 vendors with products that can be consumed on-site.
 - Crafts/Artisans: 13.
 - SSPD Special Operations was present with various units.
- The first **Sundown Social** was hosted on Thursday, May 11. Over 200 guests attended the event with Eileen Howard performing (photo below).
- New Event Contracts – 6




RECREATION AND PARKS

Projects

- Morgan Falls Athletic Complex Improvements – Materials review for overhead safety netting poles in process. Shade structure materials have arrived.
- Trail 2A– Boardwalk work over Orkin Lake continues. Pour wall cap on the spur trail and begin installing infiltration trench.
- Trail 2A Two week lookahead
 - 5/22-5/26 - Boardwalk work continues. Final grade on spur section and finish infiltration trench. After identifying a reroute within the wide median on Cimarron Parkway, grade and pour concrete.
 - 5/29-6/ - Boardwalk work continues. Install temporary vegetation on spur trail section. Continue concrete work through Cimarron median. Continue grading, sidewalk, curb and gutter work on Cimarron Parkway. Through Georgia power sections adjacent to Morgan falls Road, begin installation of storm pipe.

Maintenance/Landscaping

- Staff is working with Galloway School and Los Ninos Primero, an organization that provides year-round educational programs for Latino youth and families, to place a small food pantry at Northwood Park to help those in need. The grand opening will be Monday, May 22 from 10:45am – 12:30 pm at Northwood Park.
- Erosion issues were corrected at Overlook Park, along sidewalk near the playground, with river rock and a catch basin. Water is now collected at the source and piped to a nearby culvert (photo to the right).
- New vendor awarded park and city owned property mowing and landscaping contract at this week’s council meeting.



Facility Reservations

| | |
|-------------------------------------|------------|
| Indoor | 8 |
| Pavilion | 11 |
| Field | 30 |
| Tennis | 117 |
| Pickleball | 217 |
| Total Number of Reservations | 383 |

Programming

- Friends of Lost Corner hosted the Launch of the History Exhibit at Lost Corner Preserve.
- Youth Soccer conducted at five participating elementary schools concluded this week.
- Staff hiring [Summer Camp counselors](#).
- Catalyst Sports facilitated Adaptive Kayaking for eight athletes with disabilities and had 12 volunteers at Morgan Falls Overlook Park.
- Contractor Sandy Springs Youth Sports held a “Closing Ceremony Event” this past Saturday. Mayor Paul and Councilmember John Paulson attended the event. SSYS says they had a fantastic season for baseball and softball players (photo to the right).
- Recreation staff hosted the third annual Mother-Son Dance at City Springs with 95 guests (photo above).



SUSTAINABLE GROWTH & ENVIRONMENTAL STEWARDSHIP

Sustainability

- The seed spreading at the wildflower prairie at the back of the parking lot at Lost Corner is complete. Flowers should start to bloom in the upcoming weeks.
- Staff provided comments on the updates to the City's Technical Manual and PCID's landscaping standards.
- Staff conducted neighborhood outreach on the invasive plant control activities taking place at Windsor Meadows Park.

Stormwater

- **15** active projects: **1** in scope development, **5** in design, **2** in procurement, 3 in technical review, **4** in construction phase, and the remaining are in final inspection or project close out.
- **5** new stormwater requests received.

| Address | Current Phase | Status | Upcoming |
|--|---------------|---|---|
| 600 North Harbor | Bid Phase | Bid solicitation cancelled. On hold | New Bid solicitation planned for FY24. |
| 7236 Thornhill Lane | Bid Phase | Permit approved. Awaiting easement execution. | Bid solicitation planned for FY24. |
| 4711 Northside Drive | Construction | Construction underway. | Construction completion planned for 06/2023. |
| 5200 Falcon Chase Lane | Bid Phase | Value engineer and re-bid. | Contract award planned for FY24. |
| 6500 Peachtree Dunwoody Road at Mount Vernon Highway | Bid Phase | Field measurements complete and ordering material. Awaiting schedule. | Construction completion planned for 6/2023. |
| 6775 Lisa Lane Detention | Bid Phase | Permitting completed. | Bidding solicitation planed for FY24. |
| 5375 Long Island Drive | Construction | NTP tentatively scheduled for July 2023. | Construction completion expected September 2023. |
| 6788 Brandon Mill Road | Bid Phase | Bid Solicitation completed. | Bid review and award planned by end of FY23. |
| 3265 Spalding Drive | Construction | Construction underway. | Construction completion planned for 06/2023. |
| 7140 Hunters Branch Drive | Design | Construction plans in permit review. | Construction planned for 09/2023. |
| Oakridge Forest Subdivision | Design | Phase 1 preliminary design and easement acquisition underway. Phase 2 investigation underway. | Phase 1 construction bid solicitation planned for FY24. |
| 4787 Riverview Road | Design | Design underway. | Design phase completion |
| 5030 High Point Road | Design | Design underway | Construction plans planned for FY24. |
| 790 Tanglewood Trail | Bid Phase | Bid Solicitation Phase. | Construction planned for FY24. |
| 1025-1075 Crest Valley Drive | Design | Easement donation negotiation progressing. Detail design underway. | Design phase completion planned 07/2023. |