

CITY OF SANDY SPRINGS

WEEK IN REVIEW



UPCOMING EVENTS

PUBLIC MEETINGS



July 31
1:30 p.m.

**CHATCOMM AUTHORITY
SPECIAL CALLED MEETING**
Livestreamed [HERE](#)

August 1
5 p.m.

CITY COUNCIL MEETING
City Springs - Studio Theatre
Livestreamed [HERE](#)

August 2
2 p.m.

CHATCOMM TAC MEETING
Livestreamed [HERE](#)

August 2
6 p.m.

BOARD OF APPEALS MEETING
City Springs - Studio Theatre
Livestreamed [HERE](#)

COMMUNITY EVENTS



July 28
7:30 p.m.

CITY GREEN LIVE: A1A
City Springs - City Green
More Information [HERE](#)

August 1
6 p.m.

SANDY SPRINGS PHOTOGRAPHY CLUB
City Springs - City Hall Lobby
More Information [HERE](#)


August 1
6 p.m.

BACK TO SCHOOL BASH
City Springs - City Green
More Information [HERE](#)

August 2
6 p.m.

SANDY SPRINGS CROCHET BUDDIES
City Springs - Barfield
More Information [HERE](#)

TICKETED EVENTS



August 19
9:30 a.m.

KIDS PAINT LIKE BOB ROSS!
Hammond Park
More Information [HERE](#)

August 20

AFTER-SCHOOL SOCCER
Dunwoody Springs Elementary School
More Information [HERE](#)

September 23
9:30 a.m.

KIDS PAINT LIKE BOB ROSS!
Hammond Park
More Information [HERE](#)

October 25
8 p.m.

THE MANHATTAN TRANSFER
City Springs - Byers Theatre
More Information [HERE](#)

CUSTOMER SERVICE AND CITIZEN ENGAGEMENT

CITY CLERK'S OFFICE

open records requests received

95

open records requests completed

98

3.75 days

average time to complete requests

CALL CENTER

Total Calls Last Week

1,028

Total Chats Last Week

32

Average Handle Time

156.84 seconds

Average Speed of Answer

18.63 seconds

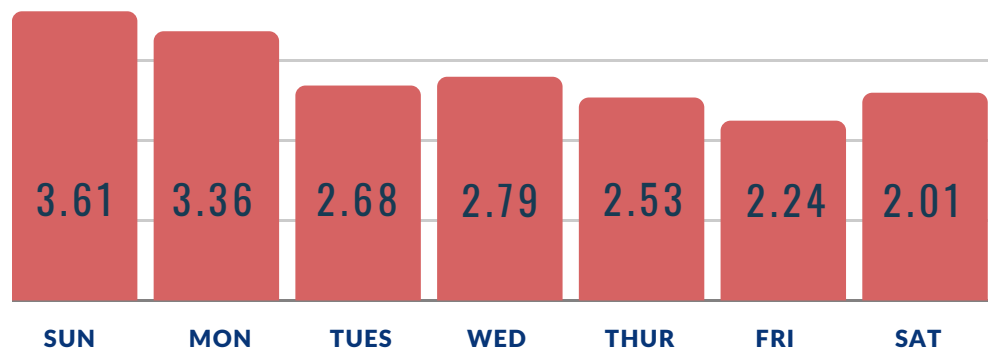
Service Level for 80% of All Calls to be Answered Within 30 Seconds During Business Hours

83.98%

Service Level for 90% of All Calls to be Answered Within 30 Seconds During Business Hours

81.52%

AVERAGE HANDLE TIME IN MINUTES
JULY 16 - JULY 22



PUBLIC SAFETY

SANDY SPRINGS POLICE DEPARTMENT

1,679

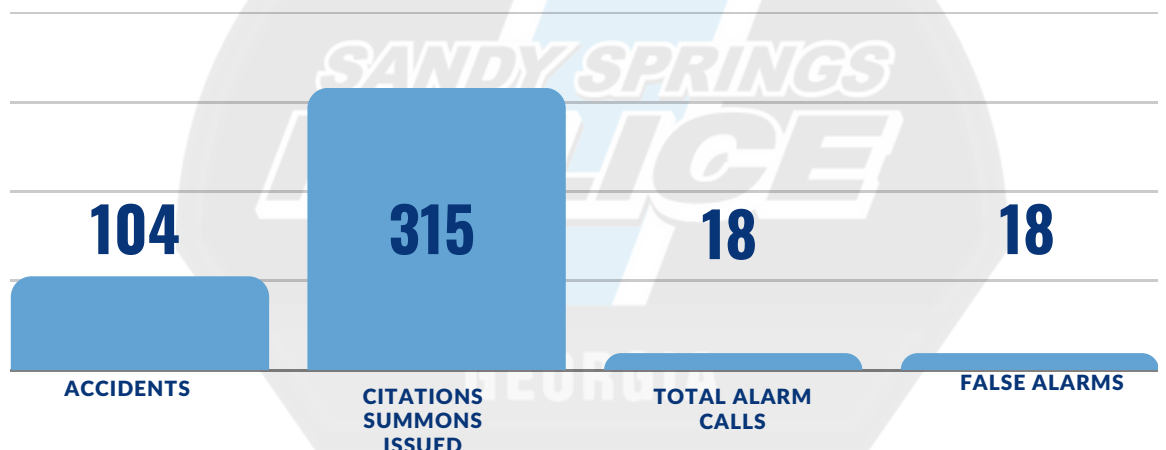
CALLS FOR SERVICE

873

CITIZEN INITIATED

806

OFFICER INITIATED



NORTH DISTRICT

- Reported 12 Entering Auto incidents
 - 11 unsecured vehicles were entered
 - 1 vehicle was entered using force
- Reported 2 Robbery incidents
- Reported 5 Burglary incidents

SOUTH DISTRICT

- Reported 3 Entering Auto incidents
 - 3 vehicles were entered using force
- Reported 1 Aggravated Assault incident
- Reported 3 Burglary incidents
 - 1 secured commercial building entered using force
 - 2 unsecured locations were entered



Meet the men, women, and K-9s of Sandy Springs who work hard to keep our community safe! Look inside police cars, fire trucks, the mobile command center, the QRF and SWAT trucks, watch the helicopters land on Mt Vernon Highway, and much more! Dance to the DJ, climb the giant inflatable obstacle course, and grab a free snow cone, hot dog, and other refreshments. This free, family-friendly event is hosted by the Sandy Springs Recreation and Parks, Police and Fire Departments.

TUESDAY, AUGUST 1 • 6-9 PM
CITY GREEN AT CITY SPRINGS

COMMUNITY AFFAIRS

- Worked with the Communications Department to film a National Night Out promotional video at City Hall.
- Reviewed the Department's goals for 2023 and updated the status for the second quarter.

SIGNIFICANT EVENTS

- Officers responded to a report of a person shot at the Sandy Springs Gun Club. After investigating the incident, it was determined that when attempting to place a loaded firearm in an appendix carry holster, a patron of the business accidentally shot themselves. Subject was transported to North Fulton hospital where his injuries were determined to be non-life-threatening.
- Officers responded to a robbery call at 12 Cedar Run. Juvenile victim advised they were robbed of a cell phone by three armed subjects.
- Officers responded to a robbery call at 8350 Roswell Road. The victim advised that they went to the location to provide massage services for \$400 cash. The customer left the room, returned, and pointed a gun at the victim and demanded the money back. The customer fled the apartment and fired four shots in the air as they left.
- Officers responded to 5575 Glenridge Drive in reference to a call for an aggravated assault. Victim advised that while they were leaving the apartment complex in their vehicle, a black suburban pulled in front of their car, attempting to prevent the victim from exiting the complex. The victim drove around the suspect once they motioned for the victim to roll down their window. The suspect began to follow him on GA 400 north, when the victim heard a loud pop followed by another loud pop and heard something hit his vehicle. The victim's vehicle had been hit by the gun fire.

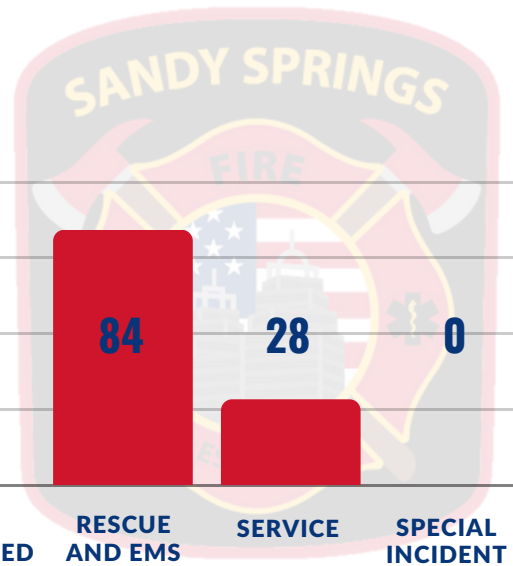
RIVER PATROL

- 07/23/2023 - River Patrol was unable to launch due to river being low. Various ramp site locations were experiencing similar issues.

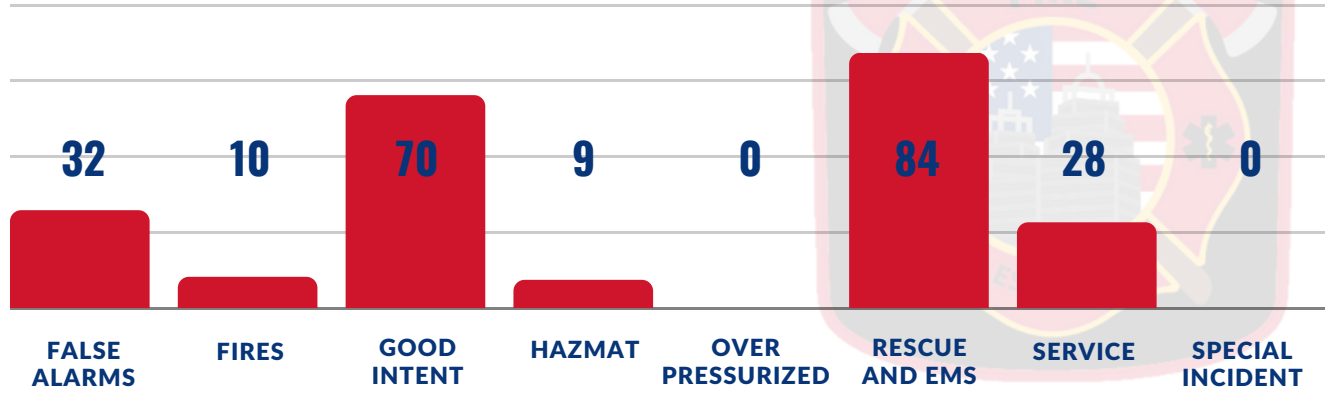
VOLUNTEER UNIT

- The VIPs and Citizens on Patrol (COP) units reported 45 total volunteer hours and 7 patrol shifts this past week. Additionally, the COP unit conducted 14 house checks, 37 business checks, and issued 6 handicap-parking citations and private property accidents.

SANDY SPRINGS FIRE DEPARTMENT



233
TOTAL CALLS



FIRE MARSHAL / COMMUNITY RISK REDUCTION

FIRE INVESTIGATION	1	VIOLATIONS	53
PLAN REVIEW	25	CITATIONS	0
INSPECTIONS	174	OPEN RECORD REQUESTS	6

AMR RESPONSE - 205 TOTAL CALLS

ALPHA CALLS: 68 (Non-Emergency) Compliance 99% (prior to exceptions)
BRAVO-ECHO CALLS: 137 (Emergency) Compliance 80% (prior to exceptions)

SIGNIFICANT INCIDENTS

Fire units responded to the following reported incidents:

- A motor vehicle accident in the 300 block of Carpenter Drive. Personnel found a single vehicle accident with entrapment. The patient was extricated. AMR handled patient care.
- A structure fire in the block of Cedar Run. Personnel were advised of a small fire in the framing of an exterior stairwell that was extinguished prior to arrival. There were no smoke or flames visible.
- An arcing fire in the 100 block of High Point Walk. Personnel found an overheated HVAC motor. Power to the HVAC unit was secured. No other hazards were found.
- A commercial compactor fire in the 700 block of Hammond Drive. Personnel observed smoke coming from around the garage door and encountered heavy smoke with little heat in the compactor area. The sprinkler system was active and kept the fire contained to the compactor. Ventilation was performed and the sprinkler system was shut off.

ADMINISTRATION

- Attended North Fulton Fire Chief's Meeting
- Accountability tags ordered for all personnel to utilize on incidents
- Adaptive kayaking resumed after water quality testing in Chattahoochee River
- Assisted Lanier Technical College Fire Science Program with training
- Working with DeKalb County to share call volume information in areas of proposed automatic aid response
- WestNet installation of enhancements to CORE systems at Fire Stations 1, 3, and 4 for station alerting
- Working on Capital project for kitchen/cabinet renovations at Fire Station 4

OUT OF SERVICE HYDRANTS

4

PRIVATE

14

PUBLIC

COMMUNITY AFFAIRS

2

NUMBER OF EVENTS

15

NUMBER OF PARTICIPANTS

OPERATIONS

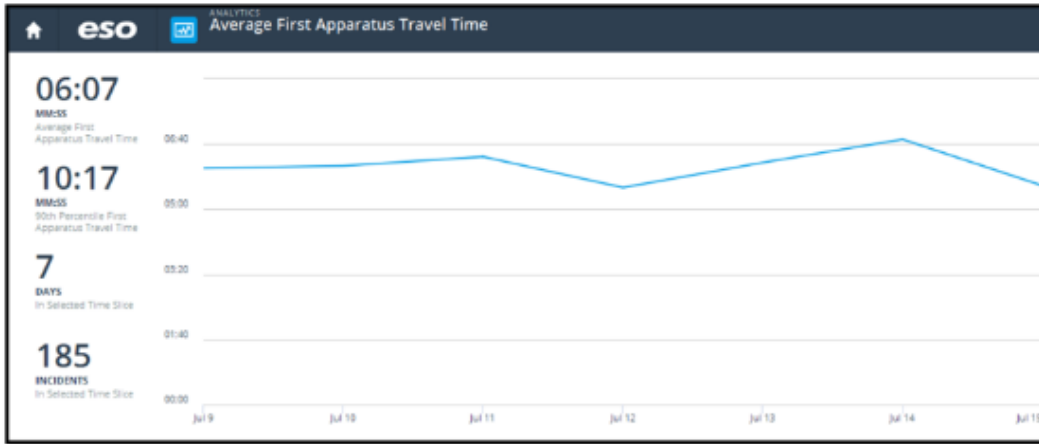
- Personnel completed Ropes II class in DeKalb County
- Automatic Aid Training completed with Roswell Fire Department
- Additional training on Special Operations Unit
- Attended the North Fulton Operations Chiefs Meeting

FIRE CORPS

Volunteer Hours: 15

- Special Operations
- Truck Maintenance
- Administrative Tasks

FIRE APPARATUS RESPONSE TIMES



TRANSPORTATION ACCESSIBILITY AND COMMUNITY APPEARANCE



⚡ TS106

Old Powers Ferry Road - Riverview Intersection Site Work

TSPLOST

Project Number	Project Name	Current Phase	Status	Upcoming
TS-105	Roswell Road at Grogans Ferry Road	Construction	U-turn condition assessments, recommendations and review underway. Reviewing site maintenance with contractor.	Complete design for U-turn movement changes and implement.
TS-106	Northside Drive at Riverview/Old Powers Ferry	Construction	Northside/Riverview/Old Powers Ferry closure and detour 05/30 – 08/04. Aerial and underground utility relocations underway with Georgia Power Distribution pole installation. Water relocation and grading underway. Storm drainage installation half-way finished.	Northside Drive scheduled to re-open to traffic August 5th weekend as previously announced.
TS-108	Roswell Road at Dalrymple Road	Final Design/ROW	ROW acquisition nearing completion (3 of 4 parcels acquired). Bid documents complete.	Construction bidding planned to begin Summer 2023.

TSPLOST

Project Number	Project Name	Current Phase	Status	Upcoming
TS-111	Spalding Drive at Pitts Road	Final Design/ROW	Project award approved at 06/06/2023 Council meeting. Contract execution complete. Utility relocation underway with Google Fiber with Contractor mobilization pending.	Start construction August 2023. Set date for pre-construction meeting.
TS-131	Peachtree Dunwoody Bike/Pedestrian Trail	Scoping	Project agreement approved by PCID. Preparing agreement for final approval.	Obtain design consultant.
TS-191	Mt. Vernon Highway at Johnson Ferry Road Improvements	Final Design/ROW/Utilities	ROW acquisition ongoing. Final construction plans under review. GDOT and Sandy Springs permitting underway. GA Power underground utility relocation pre-construction activities started.	Complete ROW acquisition. Start GA Power distribution, AT&T and Comcast underground relocations. Finalize plans for construction bidding.
TS-192	Mt. Vernon Highway Multimodal Improvement	Final Design/ ROW/ Utilities	Negotiating final ROW acquisition. Utility coordination ongoing. Bid package received from designer. Preparing package for construction bid advertisement.	Construction bidding planned for August 2023 pending completion of Right of Way acquisition. Georgia Power finalizing easements to commence relocations.
S2193	Hammond Drive Corridor	Surveys/ Preliminary Design	Preliminary plans to be submitted to City for review. Scheduling site visit and plan review for Preliminary Field Plan Review (PFPR) scheduled for August 10, 2023.	Continue sub-surface utility investigation. Continue plan development.
T-0060/ S2121	SR 400 Multi-Use Path	Final Design/ROW/Utilities	GDOT Construction Let Date is 9/2023. Preparing Plans, Specifications and Estimates (PS&E). USACE Permit was approved July 13, 2023.	Purchase Mitigation Credits. GDOT Environmental Certification. Submit PS&E Package to GDOT.
S2101	Ring A ITS Design	Design	Survey/SUE investigations underway. Concept design underway. Subsurface Utility Engineering (SUE) records research underway.	Continue concept design.
S2132	Bridge Program	Design	Scoping study underway. Draft Need and Purpose statements for inclusion in Scoping Study Report submitted for review. Construction alternatives under review.	Complete project scoping study.
S2161	Windsor Parkway Sidewalk Gap fills	Design	Concept design underway.	Concept design.
S2164	Evergreen Drive Sidewalk (Existing Sidewalk at Greenwood Close to Peachtree Dunwoody Road)	Design	First utility submission completed. Concept submitted on 7/23. Both concept alternatives are under review by COSS.	Approve concept plan.
S2177	Powers Ferry Road Sidewalk (New Northside Drive to 6201 Powers Ferry Road)	Design	Final design. Permitting complete. Utility relocation coordination underway (6 of 12 responses received).	Utility relocation and preparation of construction bid documents.

TSPLOST

Project Number	Project Name	Current Phase	Status	Upcoming
S2186	Mt. Paran Road and Powers Ferry Road Sidewalk (Rebel Trail to Carol Lane)	Design	Mid-block crossing study complete and concept plan received and under review.	Approve concept plan and begin utility coordination.
T2205	Roswell Road/SR 9 at Fulton Government Center Mid-block	Final Design	GDOT permitting complete. Final bid package complete pending GDOT procurement schedule.	Bid and award construction, in coordination with GDOT companion project.

CAPITAL IMPROVEMENT PROGRAM (CIP)

Project Number	Project Name	Current Phase	Status	Upcoming
T-0019	MARTA Roswell Road Streetscapes (East Side - City Limit to I 285. West Side - City Limit to Long Island Drive)	Design	Concept Plan completed and can be found here: https://www.sandyspringsga.gov/plans-and-studies . Preliminary Field Plan Review underway this week.	Continue plan updates. Utility Coordination.
T-0033-7	CDBG Roswell Road Streetscape Phase 2 - Lake Placid Drive to Northwood Drive	ROW/Utility	ROW negotiation ongoing. Executing preliminary site work to advance Georgia Power utility relocations. Reviewing maintenance agreement with GDOT for future pedestrian and street lighting on Roswell Road. CDBG interdepartmental coordination meeting held 6/26.	Complete right of way acquisition. Construction bidding.
T-0033-8	CDBG Long Island Drive Sidewalk Project	Design Procurement	Developing RFP for the combination of the T0033-8, T0033-9, and T0033-10 Sidewalk Project Segments. CDBG interdepartmental coordination meeting held 6/26.	Advertise RFP in August 2023
T-0033-9	CDBG Northwood Drive Sidewalk Project	Design Procurement	Developing RFP for the combination of the T0033-8, T0033-9, and T0033-10 Sidewalk Project Segments. CDBG interdepartmental coordination meeting held 6/26.	Advertise RFP in August 2023.
T-0033-10	CDBG Hope Road Sidewalk Project	Design Procurement	Developing RFP for the combination of the T0033-8, T0033-9, and T0033-10 Sidewalk Project Segments. CDBG interdepartmental coordination meeting held 6/26.	Advertise RFP in August 2023
T-0035	Chattahoochee River Bicycle and Pedestrian Bridge (City of Roswell)	ROW/Utility	Review of Project Agreements pending with GDOT and City of Roswell.	Agreement revisions as needed.
S2104	Boylston Drive and Hammond Drive Intersection Improvement	ROW/Utility	Permitting. Right of Way appraisals and acquisition offers in progress. Meeting with GA Power regarding required pole relocations held this week.	Permitting. Utility coordination.
T-0066	Holcomb Bridge Road at Spalding Drive (Gwinnett County)	Construction	ROW certification review by GDOT complete.	Construction let (Gwinnett) planned for August 2023.
T-0069	Peachtree Dunwoody-Windsor Parkway (Glenridge Connector to Roswell Road) Fiber Connection	Construction	Advance utility agreements complete. Advertised for construction bids.	Construction bids due September 2023.

CAPITAL IMPROVEMENT PROGRAM (CIP)

Project Number	Project Name	Current Phase	Status	Upcoming
S2105	Roswell Road North End Boulevard (continuation of T-0071)	Design Procurement	GDOT Project Framework Agreement for PE funds approved by Council in 6/20/2023 Meeting.	Procure engineering consultant. Advertise RFP in September 2023.
TS-172	Brandon Mill Road Sidewalk (Lost Forrest Drive to Brandon Ridge Drive)	ROW/Utility	Right of way acquisition in process. Five remaining parcel agreements pending.	GA Power to schedule pole relocations. Advance clearing for GA Power work being scheduled. Construction planned to begin Fall 2023.
T-2001	GA 400 Bridge Enhancements (Roberts Drive, Pitts Road, Spalding Drive)	Construction (GDOT)	Bridge construction work underway for Roberts Drive. GDOT closed Pitts Road Bridge with detour 6/12/2023. Ongoing coordination with GDOT on construction details and Dunwoody on detour.	Ongoing GDOT contractor utility relocations and construction with lane closures.
S2131	I-285 Bridge Enhancements (Mt. Vernon Highway Bridge to be replaced)	Construction (GDOT)	New bridge will be constructed beside the existing bridge. Traffic will be shifted to the new bridge then the existing bridge will be removed. Lane adjustments ongoing and tree clearing and grading underway.	Bridge foundation work in I-285 median.
T2208	MARTA Peachtree-Dunwoody at Lake Hearn Improvements	Design/Survey	Kick off meeting held with the designer held on 6/13/23. Survey letters sent to property owners.	Survey work underway. Concept design.
T2307	Johnson Ferry Road Pedestrian Lighting (Brandon Mill Road to Chattahoochee)	Design (GPC)	GA Power Company underground work completed. Georgia Power light pole installations progressing.	Completion of light pole installations estimated in next two weeks.
S2163	Northland Drive Sidewalk (Landmark Drive to Existing sidewalk at Northland Ridge Trail)	Design	Preliminary Design underway.	Utility coordination. Begin right of way coordination.
S2165	Riverside Sidewalk (South of 285 to Mt. Vernon Highway)	Design	Concept design underway. Concept review meeting held with Design Consultant.	Continue Concept Design and Utility coordination.
S2167	Mt. Vernon Highway Sidewalk (Glen Errol Road to Existing Sidewalk at 500 Mt. Vernon Highway)	Design	Preliminary Design ongoing. Right of way coordination underway.	Utility coordination.
S2168	Hilderbrand Drive Sidewalk Police Gym to Roswell Road (both sides)	Design	Concept design underway.	Preliminary design and utility coordination.
S2170	Mt. Vernon Highway Sidewalk (Existing sidewalk at DeClaire Court to Long Island Drive)	Design	Preliminary Design underway.	Utility coordination. Verizon to schedule removal of conflicting pole.

CAPITAL IMPROVEMENT PROGRAM (CIP)

Project Number	Project Name	Current Phase	Status	Upcoming
S2172	Glenridge Drive Sidewalk (Existing sidewalk at Canopy Drive to existing sidewalk at Glenridge Close Court)	Design	Right of way acquisitions underway.	Utility coordination. Execute agreement with GA Power for pedestrian lights.
S2175	Trowbridge Road Sidewalk (Spalding Trail to Trowbridge Lake Drive)	Design	Right of way coordination underway.	Utility coordination.
S2179	Spalding Drive Sidewalk (Nesbit Ferry to Spalding Lake Court)	Design	Concept design nearing completion.	Preliminary design and utility coordination.
S2184	Jett Ferry Road/Spalding Drive Sidewalk (Jett Ferry Court to Dunvegan Close)	Design	Concept design complete. Utility coordination underway.	Continue preliminary design.
S2185	Lake Forrest Drive Sidewalk (West side of road – Mt. Paran Road to City Limits)	Design	Site survey completed. Concept design underway.	Preliminary design and utility coordination.
S2188-1	Allen Road at Sandy Springs Circle Sidewalk Gap Fill	Construction	Design complete. Communication lines have been removed from conflicting utility pole.	GA Power pole removal to be scheduled. Schedule construction work.
S2188-2	South Johnson Ferry Road Sidewalk Gap Fill	Design	Concept design complete.	Utility coordination.
S2188-3	Glenridge Drive Sidewalk Gap Fill at Messina Way	Design	Concept design complete.	Utility coordination.
S2188-4	Windsor Parkway Sidewalk at Peachtree Dunwoody Road	Design	Concept Design complete.	Utility coordination.
S2188-5	River Exchange Drive Sidewalk from Spalding Drive to Park Entrance	Design	Concept Design complete.	Utility coordination.
S2123-1	Roberts Drive Sidepath Scoping Study	Scoping Study	Study underway. Internal review of updated conceptual consultant work ongoing. Interdepartmental update meeting held.	Complete scoping study.
T2305	High Point Road Pedestrian Crossing – Design	Design	Preliminary crossing study with concept plans in review.	Continue analysis study including preliminary cost estimates.
S2103	Peachtree Dunwoody Road/Johnson Ferry Road Intersection Improvements – Scoping Study	Scoping Study	Study underway. Review of initial submittals underway and comments given to design consultant. Update meeting to refine scope held. Updated submittal received this week for staff review.	Complete scoping study.

CAPITAL IMPROVEMENT PROGRAM (CIP)

Project Number	Project Name	Current Phase	Status	Upcoming
S2122	Glenridge Sidepath Design	Design Procurement	Project agreement approved by PCID. Preparing agreement for final approval.	Advertise RFP in August 2023.
T-2403	Long Island Drive at Mt. Vernon Highway Intersection	Design Procurement	New project aligns Long Island with Arlington driveway and adds traffic signal.	Procure roadway design consultant.
T-2404	Morgan Falls Road Pedestrian Lighting	Scoping	Coordinating with Georgia Power Company to develop scope and plans, Roswell Road to Overlook Park.	Develop agreement with Georgia Power.
T-2405	Lake Forrest Drive @ Allen Road Intersection	Study/Design Procurement	Project addresses intersection safety and operations concerns at Allen Road and Northwood Drive. Study consultant has prepared concept for City Review.	Initiate stakeholder outreach and schedule public meeting. Procure roadway design consultant.

TRANSPORTATION/TRAFFIC

Project Number	Project Name	Current Phase	Status	Upcoming
T2205	T2205 Abernathy Road at Roswell Road/SR 9 Intersection Safety Project	Study	The consultant has prepared the analysis for review.	Complete Study.
T9600	T9600 Traffic Calming	Study	Continue traffic calming coordination with: Huntcliff and Jett Road neighborhoods. Staff met with neighbors on Jett Road the week of June 26, 2023 to discuss traffic calming treatment plan.	Continue traffic calming coordination.
T9520	Public Safety Building Fiber Project	Construction	The City issued the Notice to Proceed the week of June 19 and construction work is underway.	Continue project construction. Project completion is scheduled for February 2024.
T-9500-23-2	Signal Analysis, ADA Upgrades, and Signal Plans for 5 Intersections: Dunwoody Place/Hope; SR 9/Northridge; SR9/Trowbridge/Hammond/Lake Forrest; Hammond/Sandy Springs Circle	Design	Completing initial traffic signal evaluation and preparing preliminary signal plans.	Complete preliminary signal plans.
T2308	Roswell Rd at Lake Placid Intersection	Design	Consultant is reviewing preliminary plan comments and preparing signal plans for Georgia Department of Transportation plan and permit review.	Obtain GDOT signal plan and permit approval.

TRANSPORTATION/TRAFFIC

Project Number	Project Name	Current Phase	Status	Upcoming
T7255	Powers Ferry Multimodal Circulation Study	Study	The Consultant has drafted the existing conditions assessment report for review.	Review draft existing conditions assessment report. A Public Meeting Open House is scheduled for August 14 at the Fulton County Schools Administrative Center.
	Pavement Marking Contractor Invitation to Bid (23-074)	Maintenance	The City issued an ITB for a Pavement Marking Services contractor on 5/10/2023. The bids closed on June 12, 2023. Contract award recommendation.	Award contract.
	Safety Action Plan		Council accepted \$360,000 grant from US DOT Safe Streets and Roads for All Program in 6/20/23 meeting.	Complete grant acceptance and develop interdepartmental team.

AFTER HOURS CALLS

Staff received the following reports:

- 7/20/23 – a signal outage at Roberts Drive and Spalding Drive. Signal contractor responded, put signal on generator.
- 7/20/23 – a signal outage at Spalding Drive and Dunwoody Club Drive. Signal contractor responded, put signal on generator.
- 7/20/23 – a request for Barricades on Londonberry due to crack in pavement. Contractor responded with barricades.
- 7/20/23 – a tree down and damage to pavement due to fallen powerlines and fire at 700 Londonberry Drive.
- 7/20/23 – a tree down in the road at 2015 Lachaize Circle. No cars can get by; no power lines involved. Three homes with people unable to get out.
- 7/21/23 – a signal in flash at Barfield Road and Hammond Drive. Signal contractor responded, reset signal.
- 7/21/23 – a signal in flash at Hammond Drive and GA 400 ramp. Signal contractor responded, reset signal.
- 7/21/23 – a signal outage at Riverside Drive and River Valley Road. Signal contractor responded, put signal on generator.
- 7/21/23 – traffic control due to transformer fire at 7955 Monticello Drive. Contractor responded with barricades.
- 7/21/23 – a signal in flash at Perimeter Center West and REI. Signal contractor responded, reset signal.
- 7/21/23 – a signal in flash at Heard's Ferry and Raider Drive. Signal contractor responded, reset signal.
- 7/21/23 – a signal in flash at Northside Drive and Powers Ferry Rd. Signal contractor responded, reset signal.
- 7/21/23 - Dunwoody Place and Hope Rd power outage. Signal contractor responded, put signal on generator.
- 7/21/23 – two large trees down blocking the whole roadway - one on 1329 Spalding Dr and the other on Spalding Dr and Happy Hollow Rd. Both trees are too big for SSFD to handle by themselves. They are closing off the roads.
- 7/21/23 – fallen tree located in front of 1820 Spalding Drive as an emergency call out. The tree is blocking the roadway.
- 7/22/23 – a signal outage at Abernathy and GA 400. GDOT notified.
- 7/23/23 – request for barricades on Sunny Brook Lane due to tree down. Contractor responded with barricades.
- 7/23/23 – a signal not cycling at Glenridge Drive and Abernathy Road. COSS staff viewed via cameras, cycling properly.

UTILITIES

UTILITY PERMITS RECEIVED			13
PERMITS ISSUED			12
ACTIVE LARGE JOBS			34
FULTON COUNTY	1	GPC	0
VERIZON	20	AT&T	5
ZAYN	0	COMCAST	3
CROWN CASTLE	0	OTHER	1
AGL	2		
COMPLETED			0

CITY OF ATLANTA WATER

ACTIVE WATER LEAKS	29
OUTSTANDING RESTORATION	31

STREET LIGHTING

REQUESTS FOR NEW STREETLIGHTING	1
STREETLIGHT PETITIONS SENT TO RESIDENTS	1
LEASE AGREEMENTS IN CIRCULATION FOR SIGNATURES	21

FIELD SERVICES

T-400 CITY BEAUTIFICATION PROGRAM

- FY2023 CIP LMIG Resurfacing Project: Asphalt work complete. Striping ongoing. Creating punch list.

T-400 CITY BEAUTIFICATION PROGRAM

- Johnson Ferry Abernathy Hardscapes project: Substantially complete.

T-7500 GUARDRAIL REPLACEMENT PROGRAM

- Work underway. Gas line relocated. Survey of property/ROW boundaries ordered.

T-9100 FY2021 BRIDGE MAINTENANCE

- Phase II designed. Bridge Maintenance and Repair Contract awarded. Work began week of 2/6. Currently working on Johnson Ferry Road over Chattahoochee River (bridge 16 of 17).

RIGHT OF WAY MAINTENANCE

- Mowing on I-285 and GA 400 every other week.
- Weekly mowing maintenance on primary routes scheduled through October.
- Citywide ROW litter removal services exhibiting need for improvement in some areas.
- Street Sweeping underway with most work performed in the evenings.
- Large sidewalk repairs – 155 sidewalk repairs completed this year.
- Sidewalk Trip Hazard Removal completed 1/31. 1,358 trip hazards removed.
- Pothole Repair Project: 898 potholes/patches repaired this year. Public Works Field Superintendents surveying and marking potholes for repair. Please call our Call Center, 770-730-5600, to report potholes.

Community Appearance Weekly Inspection Report

Roadway	Litter	Mowing	Street Sweeping	Notes
Abernathy Road	A	C	N/A	Grass strip between curb and sidewalk on Abernathy Road between Johnson Ferry Road and Roswell Road not mowed.
Dunwoody Place	A-	N/A	A	Light litter.
GA-400 North of I-285	A-	N/A	N/A	Light litter.
GA-400 South of I-285	A-	N/A	N/A	Light litter.
I-285 Eastbound	A-	A	N/A	Light litter.
I-285 Westbound	A-	A	N/A	Light litter.
Johnson Ferry Road	A-	A	N/A	Light litter.
Northridge Road	A	N/A	N/A	
Roswell Road North	A-	A	N/A	Light litter.
Roswell Road South	A	A	N/A	
Sandy Springs Circle	A	N/A	N/A	

SIGNALS AND LIGHTS

BULB OUT	1	REQUEST TO MODIFY TRAFFIC SIGNAL	0
HIGH LIMB TRIMMING	0	TRAFFIC DELAY	0
POWER OUTAGE	1	TRAFFIC SIGNAL ON FLASH	6
OVERHEAD SIGN MAINTENANCE	0	SCHOOL FLASHER MAINTENANCE	5
OVERHEAD SIGN INSTALLATION	0	RADAR FEEDBACK SIGN MAINTENANCE	0
MAINTENANCE – CABINET	1	VAWF PREVENTATIVE MAINTENANCE	0
MAINTENANCE – POLES AND FIELD WIRING	0	TROWBRIDGE CLEANUP	0
MAINTENANCE – SIGNAL HEADS	0	EMERGENCY EVENT/SPECIAL EVENT	0
SCHEDULED PREVENTATIVE MAINTENANCE	0	FIBER LOCATE	0
TRAFFIC CALMING	0	SIGHT DISTANCE	0

SIGNS

INSTALL SIGN	0	REMOVE SIGN AND/OR POST	1
SIGN DOWN	2	OVERHEAD SIGN MAINTENANCE	0
MISSING SIGN	0	SIGN VISIBILITY	1
RELOCATE SIGN	0	EMERGENCY EVENT/SPECIAL EVENT	6
REQUEST FOR NEW SIGN	0	TRAFFIC CONTROL SUPPORT	0
REPLACE SIGN	1	RAISED PAVEMENT MARKERS	0
REPOST SIGN	0	SPEED HUMP	1
TRIM VEGETATION	0	SCHEDULED PREVENTATIVE MAINTENANCE	0
SCHEDULED PREVENTATIVE MAINTENANCE	0	SIGHT DISTANCE	0

STRIPING

RESTRIPING	0
------------	---

FIELD SERVICES

SERVICE REQUESTS RECEIVED	45	SERVICE REQUESTS/WORK ORDERS COMPLETED	45
TREE REMOVAL	11	DEAD ANIMAL REMOVAL	3
SIDEWALK/CURBS	4	TRIM/VEGETATION	8
POTHoles/RESURFACE	13	TRASH DEBRIS	4
WALLS/FENCE/GUARDRAIL	2		

COMMUNITY DEVELOPMENT CUSTOMER SERVICE

PERMITTING APPOINTMENTS	44	DEVELOPER MEETINGS	7
PLANNER OF THE DAY (POD) APPOINTMENTS	2	PLAN SANDY SPRINGS PROJECTS SCOPED	1
REVENUE APPOINTMENTS	46		

INSPECTIONS

SITE INSPECTIONS	116	BUILDING INSPECTIONS	177
------------------	-----	----------------------	-----

PLANNING AND ZONING

POD CALLS	73
POD E-MAILS	28
POD FRONT END	8
OPEN RECORDS REQUEST	4
P&Z DEVELOPMENT MEETINGS ASSIGNED	15
DESIGN REVIEW MEETING	5
ADMIN VARIANCE PROCESSED	1
OUTREACH EVENT MEETING	2
BOA BRIEFINGS	0
BOA FILING	0
CDBG SUBMISSIONS	0

CODE ENFORCEMENT

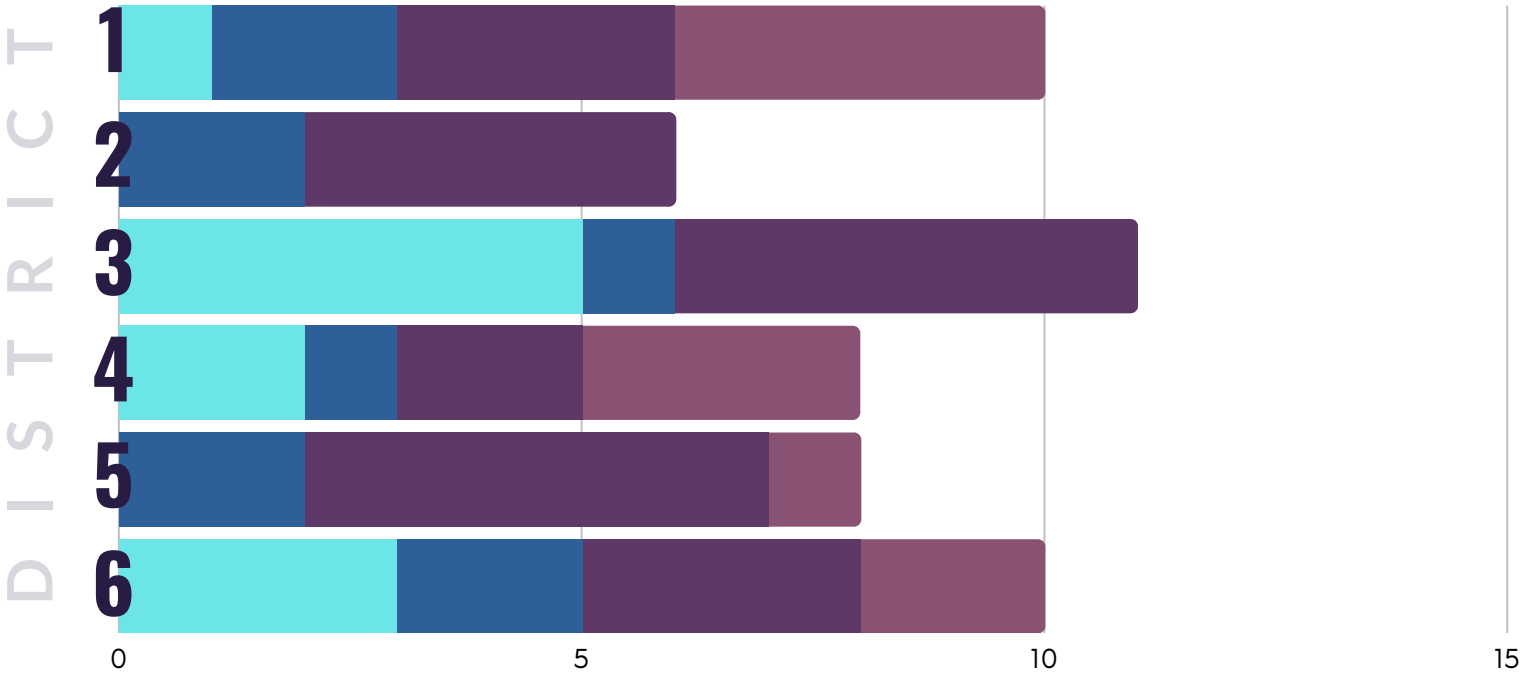
CITATIONS	2
COMPLAINTS	29
INSPECTIONS	79
NOTICE OF VIOLATION	17
RESOLUTIONS	29
SIGNS	40
SHORT-TERM RENTALS	0
VEHICLE-RELATED USE INSPECTIONS	8
THIRD PARTY APARTMENT INSPECTION REPORTS	2
ALCOHOL LICENSE APPLICATION	0

PERMITS

NEW PERMIT APPLICATIONS

commercial	land disturbance	pool	residential	trade	tree removal
11	0	0	10	22	8

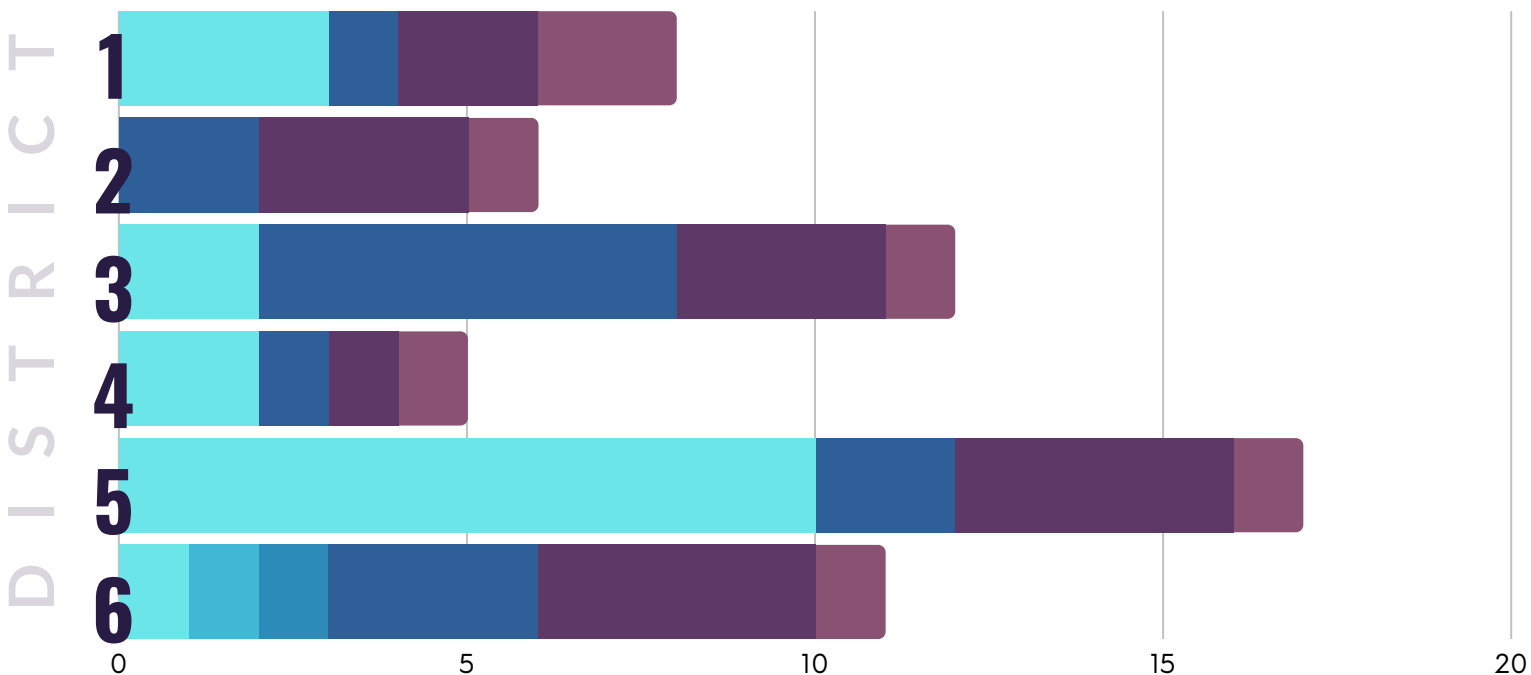
Commercial Land Disturbance Pool Residential Trade Tree Removal



PERMITS ISSUED

commercial	land disturbance	pool	residential	trade	tree removal
18	15	1	1	17	7

Commercial Land Disturbance Pool Residential Trade Tree Removal



NEW CODE CASES

District	Case Number	Case Type	Status	Address	Open Date
1	BL202300012	Business License	Active	610 Corbin Lake Ct	07/19/2023
1	GRA-007833-2023	Grass & Weeds	Active	1494 Spalding Dr	07/20/2023
1	PM-007840-2023	Property Maint.	Active	1000 Spalding Dr	07/20/2023
1	PRK-007815-2023	Parking	Active	160 Savannah Estates Dr	07/17/2023
1	TRSH-007848-2023	Trash/Debris	New Complaint	7740 Mount Vernon Rd	07/21/2023
1	TRSH-007849-2023	Trash/Debris	New Complaint	512 Northridge Crossing Dr	07/21/2023
2	NOI-007829-2023	Noise	Active	145 River North Cir	07/19/2023
2	PM-007814-2023	Property Maint.	Active	8805 Dunwoody Pl	07/17/2023
2	PM-007817-2023	Property Maint.	Active	1800 Windridge Dr	07/17/2023
2	PM-007828-2023	Property Maint.	Active	7600 Roswell Rd	07/18/2023
2	TRSH-007845-2023	Trash/Debris	New Complaint	620 Morgan Falls Rd	07/21/2023
2	WWP-007824-2023	Work W.O. Permit	New Complaint	7600 Roswell Rd, BLDG 6	07/18/2023
3	GRA-007831-2023	Grass & Weeds	Active	6285 River Shore Pkwy	07/19/2023
3	GRA-007847-2023	Grass & Weeds	Active	6389 N Hampton Dr	07/21/2023
3	MISC-007839-2023	Miscellaneous	Active	7740 Marsh Ct	07/20/2023
3	NOI-007819-2023	Noise	Active	0 Sandy Springs Cir	07/17/2023
3	NOI-007843-2023	Noise	Active	5880 Riverwood Dr	07/21/2023
3	PM-007818-2023	Property Maint.	Active	6520 Roswell Rd	07/17/2023
3	PM-007846-2023	Property Maint.	Active	154 Cromwell Rd	07/21/2023
3	SIGN-007838-2023	Sign	Active	6133 P.T.D. Rd.	07/20/2023
3	TRSH-007841-2023	Trash/Debris	New Complaint	1110 Hammond Dr	07/20/2023
3	WWP-007821-2023	Work W.O. Permit	New Complaint	980 Hammond Dr 990	07/17/2023
4	PM-007826-2023	Property Maint.	Active	1067 Pitts Rd	07/18/2023
4	PM-007832-2023	Property Maint.	Active	1067 Pitts Rd	07/20/2023
4	TRSH-007820-2023	Trash/Debris	New Complaint	6925 Northgreen Dr	07/17/2023
4	WWP-007813-2023	Work W.O. Permit	New Complaint	685 Spalding Dr	07/17/2023
5	SIGN-007834-2023	Sign	Active	Hammond Dr & P.T.D. Rd.	07/20/2023

NEW CODE CASES

District	Case Number	Case Type	Status	Address	Open Date
5	SIGN-007836-2023	Sign	Active	Hollis Cobb & P.T.D. Rd.	07/20/2023
5	SIGN-007837-2023	Sign	Active	Johnson Ferry Rd. & P.T.D. Rd.	07/20/2023
6	GRA-007842-2023	Grass & Weeds	Active	4654 Roswell Rd	07/21/2023
6	MISC-007816-2023	Miscellaneous	Closed	4720 Merlendale Dr	07/17/2023
6	NOI-007822-2023	Noise	Active	795 Overhill Ct	07/18/2023
6	TRSH-007830-2023	Trash/Debris	Active	5655 Long Island Dr NW	07/19/2023
6	TRSH-007844-2023	Trash/Debris	New Complaint	4674 Roswell Rd	07/21/2023

CODE ENFORCEMENT EFFORTS

District	Address	Enforcement Effort	Violation	Compliance/ Court Date
1	1494 Spalding Dr.	Notice of violation	High weeds & loose trash.	August 2
1	7740 Mt. Vernon Rd.	Notice of violation	Sanitation & loose trash.	August 4
1	8800 Dunwoody Pl.	Citation	Multiple property maintenance violations.	August 28
2	7100 Roswell Rd.	Notice of violation	Test for possible mold, & defective interior wall.	July 24
2	145 River N. Cir.	Notice of violation	Working without a permit.	Immediate
2	8805 Dunwoody Pl.	Notice of violation	Defective mechanical equipment.	July 24
2	1800 Windridge Dr.	Notice of violation	Insect infestation & defective light switch cover.	July 24
2	7600 Roswell Rd.	Notice of violation	Broken water supply pipe, & removal of a tree without a permit.	July 26
2	7600 Roswell Rd.	Notice of violation	Multiple property maintenance violations.	July 27
2	8592 Roswell Rd.	Notice of violation	Protective treatment.	August 21
3	6420 Roswell Rd.	Notice of violation	High weeds & grass.	July 28
4	1067 Pitts Rd.	Notice of violation	Repair/ replace AC unit.	August 8
4	685 Spalding Dr.	Notice of violation	Working without a permit.	August 1
4	6925 Northgreen Dr.	Notice of violation	Sanitation	July 25
4	1067 Pitts Rd.	Citation	Multiple property maintenance violations.	August 28
4	6575 Roswell Rd.	Notice of violation	High weeds & grass.	July 28
6	5655 Long Island Dr.	Notice of violation	Property maintenance.	August 1
6	4654 Roswell Rd.	Notice of violation	High weeds & grass.	July 26
6	4674 Roswell Rd.	Notice of violation	Accumulation of trash.	July 24

FACILITIES

District	Project Name	Current Phase	Status	Upcoming
1	Fleet Enhancement Center	Construction	Land Disturbance Plan (LDP) Submitted/Procuring Prefabricated Building and Fuel Tanks	Permitting Land Disturbance Plan. Site utilities and building slab.
1	Fire Station 5	Construction	Sanitary tie in complete, paving next week. Waterproofing foundation walls. Continue Site grading. Site utilities.	Preparing for Slab Pour 3rd of August/Early morning pour
2	Police Headquarters and Court House	Construction	Land Disturbance Plan and Building Permit submitted	Begin Construction
3	Veterans Park	Construction	Pour foundation walls and vault	Site utilities, hardscape work. Begin Fountain work August 7th
3	Heritage Museum	Design	Programming Phase	Finalize programing
3	City Green Cistern	Construction	Construction	Procuring parts and scheduling Work to begin in August
3	Performing Arts Center Marquees	Installation	Installing Bases for Johnson Ferry Road and Mt Vernon Road	Install displays in August
3	City Green Artificial Turf	Design	Working with Landscape Architect to design and bid out project	Permit Land Disturbance Plan. Bid out project. Install in January 2024.
6	Wayfinding Gate Way 2	Design/Right of Way/Construction	Construction of Johnson Ferry Road at West Entrance to the City/ Spalding Road North Entrance	Permitting/Installation/Right of Way for South Roswell Road Location
6	Wayfinding Gate Way 3	Right of Way and Installation	Site Marking and begin installation. 3 will require GDOT permitting.	Installation. Refer to Dashboard for installed sign locations
6	Wayfinding Gateway 4	Complete	Installation Complete	Refer to Dashboard for installed sign locations

ECONOMIC

DEVELOPMENT

special event permit
inquiries
1

special event permit
applications
0

special event permit
issued
2

film permit
inquiries
0

film permit
applications
0

film permit
issued
0

NEW BUSINESS LICENSES

District	Business Name/Address	Type	Start Date	Description
2	TEXACO FOOD MART 8779 DUNWOODY PLACE	CP	2023-07-20	GASOLINE STATIONS WITH CONVENIENCE STORES
5	CHZ MORTAZGE 1200 ALTMORE AVENUE	CP	2023-07-25	REAL ESTATE CREDIT

District	Business Name/Address	Type	Start Date	Description
6	PENNY PAINT BRUSH & WALL DESIGNS 4600 ROSWELL ROAD BLDG H, APARTMENT 207	HB	2023-07-21	PAINTING AND WALL COVERING CONTRACTORS
6	VINCENT DUGAUD SALON 4600 ROSWELL ROAD, SUITE D130	CP	2023-07-24	BEAUTY SALONS

CP - Commercial Property, HB - Home Based Business

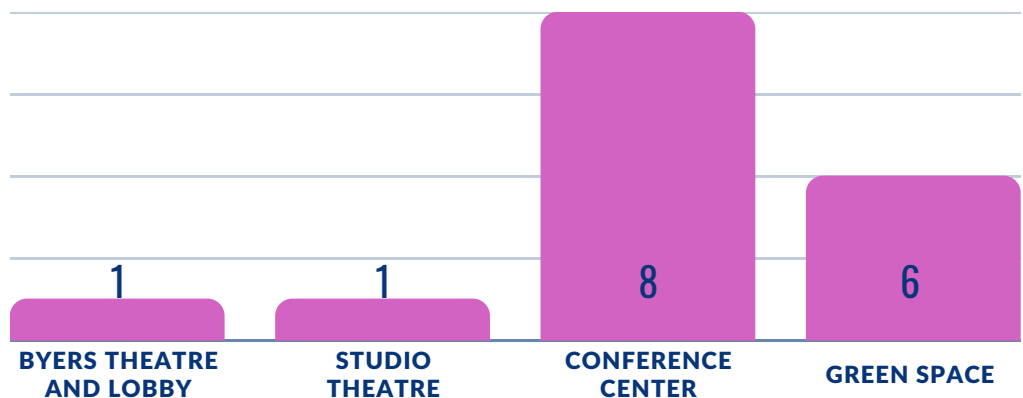
PROJECTS AND PROGRAMS

- Ongoing – Retail Strategy – outside contractor is working to recruit restaurants and experiential retail.
- Ongoing – Select Sandy Springs website – buildout is ongoing – target launch end of Q2.
- Ongoing – Crossroads Small Area Plan.

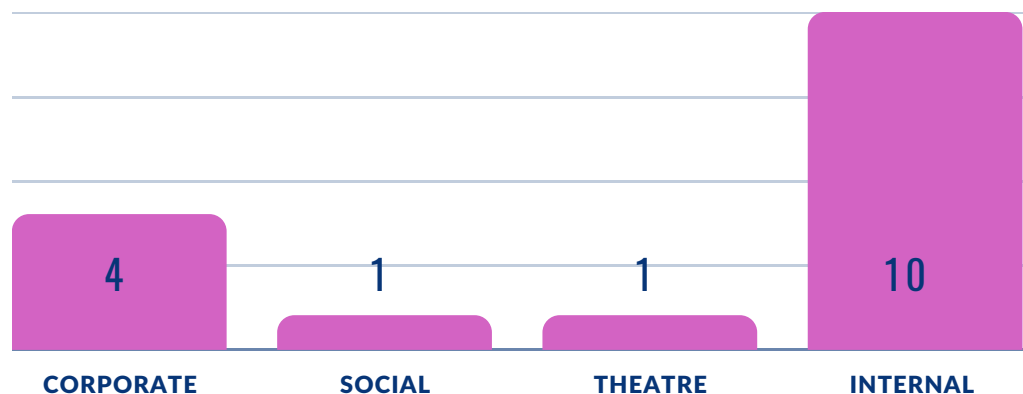
RECREATION AND CULTURAL ENRICHMENT

P E R F O R M I N G A R T S C E N T E R

16
TOTAL
EVENT
ACTIVITY



7
NEW EVENT
CONTRACTS



HIGHLIGHTS

- Patrons enjoyed the energetic performances from the OPM Summer Fest Concert in the Byers Theater featuring Philippine musical artists.
- The Terrace Meeting Room hosted a Family Reunion with a delicious afternoon lunch and plated dinner for 150 guests.





FARMERS MARKET

- 43 vendors
 - Farmers: 9 selling produce, beef, seafood, and flowers
 - Prepared Foods: 20, including CityBar and 13 vendors with products that can be consumed on-site
 - Crafts/Artisans: 4
- Bitsyland and Ben Bostick performed. AKT Perimeter was a Friend of the Market and Abernathy Arts Center was present making children's key chains.

SIGNATURE EVENTS

- Concerts by the Springs - The Sunday, July 16, 2023 performance featured Chuck Martin & the Lineup, a high-energy country and rock band that played all the hits from the 90s to today. Despite the hot and humid weather, the band performed two encores due to overwhelming requests from the audience. Estimated attendance: 800.

R E C R E A T I O N A N D P A R K S

PROJECTS

Hammond Park

- Design for a modular block wall, improved access, and stormwater improvements at the basketball courts reviewed with minor adjustments ordered and in progress.

Morgan Falls Athletic Complex Improvements

- Staff waiting on delivery of two shade structures in partial refabrication.

River Shore Meadows Park

- A Notice to Proceed was issued for work to commence August 21. Planned work is a pervious stone trail loop, landscaping, and limited site amenities.

Crooked Creek Park

- Minor boardwalk redesign plans in progress

Old Riverside Park Development

- Additional survey work ordered. Design proposal in review.

TRAIL 2A UPDATES

- The river park remains closed thru July 28th and will reopen for the weekend. Continue installation of storm water pipe inside the river park property pending a solution to found underground power. On Cimarron Parkway, continue construction of the cantilever slab and rubble wall. Continue installation of bridge piles on Monterey Parkway. Continue work on the boardwalk over Orkin Lake now at 873.'

TRAIL 2A TWO-WEEK LOOKAHEAD

- July 31 – August 4 All work this week is a continuation of efforts in prior week. On Monterey Parkway, bridge abutments will be installed. The river park will be closed to the public during weekdays in this week for storm pipe work.
- August 7- 11 Similar effort as prior week for these project elements at the river park, Morgan Falls Road, Cimarron, and Monterey Parkways.

MAINTENANCE/LANDSCAPING

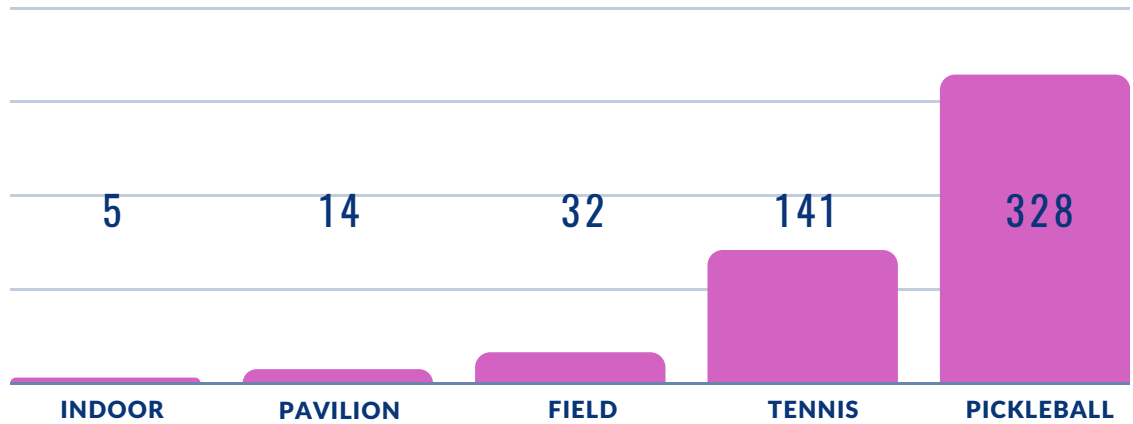
- Staff had contractor perform extensive pruning on the fence line at Abernathy Greenway North. The cryptomeria and magnolia were being shaded out by larger deciduous trees, causing them to have die-back and stunted growth. By thinning overstory trees and removing declining branches, the newly added sunlight and air circulation will further assist the mature landscape to thrive.
- Staff had contractors remove the plant material and invasives allowing a better right of way view at Hammond Drive from Boylston Drive.
- Staff repaired irrigation lines at Overlook Park.
- Staff cleaned gutters at Morgan Falls Athletic Complex concession stand.

PROGRAMMING

- Sports Camp and Basketball Camp held their last week of camp at Sandy Springs Middle School.
- Explorer Camp ended camp last week with a end of camp cookout, complete with tye/dye art, and field games at Overlook Park.
- Staff planning for Back to School Bash on August 1 on City Green.
- Contractor High Country Outfitters is open for paddleboard and kayak rentals and Stand-Up Paddleboard classes at the Overlook Park Paddleshack and dock on weekends through September.
- Contractor Atlanta Sport and Social Club providing adult flag football at Hammond Park and adult soccer and kickball at Dunwoody Springs Elementary.

520

**TOTAL
NUMBER OF
RESERVATIONS**



SUSTAINABLE GROWTH AND ENVIRONMENTAL STEWARDSHIP

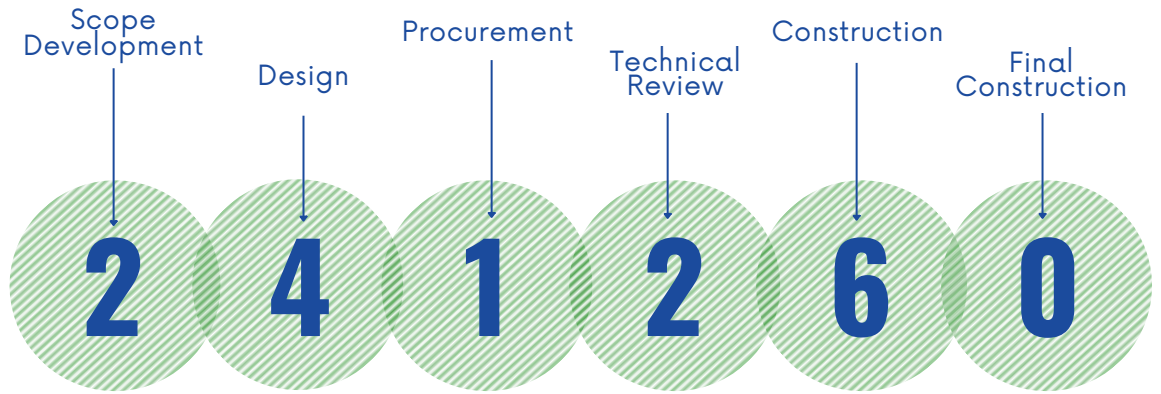
S U S T A I N A B I L I T Y

- Abernathy Greenway South Improvements project was selected by the Georgia Environmental Protection Division for a \$400,000 319(h) Nonpoint Source Pollution Grant. Final approval is pending US Environmental Protection Agency and release of funding by Congress.
- Maintenance was conducted on the naturalized buffer at the back of Abernathy Greenway North, including tree pruning.
- Exotic invasive plants were removed on City-owned property on Kitty Hawk Drive.
- 07/19/2023 - attended Southeast Sustainability Directors Network, workgroup on nature-based solutions to climate change.
- 07/21/2023 - attended Center for Regenerative Solutions, a presentation by Arbor Day Foundation on best practices for tree protection ordinances.

S T O R M W A T E R

15
ACTIVE
PROJECTS

6
NEW
REQUESTS



Project Number	Current Phase	Status	Upcoming
600 North Harbor	Bid Phase	Bid solicitation cancelled. Revising contract package.	Bid solicitation planned for FY24.
7236 Thornhill Lane	Bid Phase	Bid solicitation underway.	Bidding and contract award.
4711 Northside Drive	Construction	Substantial completion. Addressing punch list items.	Construction completion planned for July 2023.
5200 Falcon Chase Lane	Bid Phase	Value engineer and re-bid.	Bidding and contract award planned for FY24.
6500 Peachtree Dunwoody Road at Mount Vernon Highway	Construction	Punch list work completed.	Project closeout.
6775 Lisa Lane Detention	Bid Phase	Project reprogramming to FY25.	Bidding and contract award planned for FY25.
5375 Long Island Drive	Construction	Construction underway.	Construction completion expected September 2023.
6788 Brandon Mill Road	Construction	NTP issued, effective start date 8/1/2023.	Construction completion planned for November 2023.
3265 Spalding Drive	Construction	Punch list work completed.	Project closeout.
7140 Hunters Branch Drive	Bid Phase	Bid package submitted for solicitation.	Bidding and contract award planned for FY24.
Oakridge Forest Subdivision	Design	Phase 1 plans approved. Phase 2 design underway.	Phase 1 bid solicitation planned for October 2023.
4787 Riverview Road	Design	Design submitted for Permit. Temporary construction easement required.	Design phase completion and easement acquisition projected for November 2023.
5030 High Point Road	Design	Design underway.	Construction programmed for FY25.
790 Tanglewood Trail	Construction	Construction underway.	Construction completion planned for September 2023.
1025-1075 Crest Valley Drive	Design	Plans under review for utility permit.	Bid phase planned 08/2023.



INSIDE SANDY SPRINGS



TS106
Northside Drive, Old Powers Ferry Road, Riverview Road Site Work



T0019 Roswell Road
Roswell Road Streetscape Preliminary Plan Review Walk



Northside Drive Stormwater
Northside Drive Stormwater Infrastructure Rehabilitation



Long Island Drive Sreambank Restoration



790 Tanglewood Trail
790 Tanglewood Trail Stormwater Project



Hammond Drive from Boylston Drive
Removing plant material.



Explorer Camp
Tye Dye Project at Overlook Park



Explorer Camp
Overlook Park



Terrace Meeting Room Event
Family reunion in the Terrace Meeting Room

