

Week Ending on September 8, 2023

CITY OF SANDY SPRINGS

WEEK IN REVIEW



UPCOMING EVENTS

PUBLIC MEETINGS



September 19
6 p.m. **CITY COUNCIL MEETING**
City Springs - Studio Theatre
Livestreamed [HERE](#)

September 20
6 p.m. **PLANNING COMMISSION MEETING**
CANCELLED

September 20
6 p.m. **PLANNING COMMISSION SPECIAL CALLED WORK SESSION**
More Information [HERE](#)

September 21
6 p.m. **OPEN HOUSE**
Allen Road and Lake Forrest Drive Intersection Improvements
More Information [HERE](#)

COMMUNITY EVENTS



September 10
7 p.m. **CONCERTS BY THE SPRINGS: STILL SWINGING**
Heritage Amphitheatre Lawn
More Information [HERE](#)

September 14
5 p.m. **SUNDOWN SOCIAL**
City Green
More Information [HERE](#)

September 17
7 p.m. **CONCERTS BY THE SPRINGS: GUARDIANS OF THE JUKEBOX**
Heritage Amphitheatre Lawn
More Information [HERE](#)

September 28
6:30 p.m. **ROCKS, REJUVENATION, AND RIDGES: THE GEOLOGY OF SANDY SPRINGS**
More Information [HERE](#)

TICKETED EVENTS



September 23
9:30 a.m. **KIDS PAINT LIKE BOB ROSS!**
Hammond Park
More Information [HERE](#)

September 30
8 a.m. **BLUE STONE 5K9: A ROAD RACE FOR PEOPLE AND PUPS**
More Information [HERE](#)

October 25
8 p.m. **THE MANHATTAN TRANSFER**
City Springs - Byers Theatre
More Information [HERE](#)

October 7
10 a.m. **PAINT LIKE BOB ROSS!**
Hammond Park
More Information [HERE](#)

CUSTOMER SERVICE AND CITIZEN ENGAGEMENT

CITY CLERK'S OFFICE

open records requests received

81

open records requests completed

107

4.50 days

average time to complete requests

CALL CENTER

Total Calls Last Week

816

Total Chats Last Week

44

Average Handle Time

148.63 seconds

Average Speed of Answer

17.05 seconds

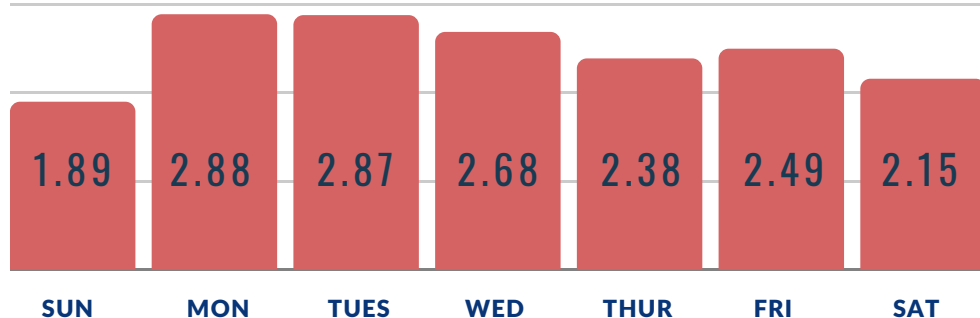
Service Level for 80% of All Calls to be Answered Within 30 Seconds During Business Hours

86.50%

Service Level for 90% of All Calls to be Answered Within 30 Seconds During Business Hours

86.27%

AVERAGE HANDLE TIME IN MINUTES
AUGUST 27 - SEPTEMBER 2, 2023



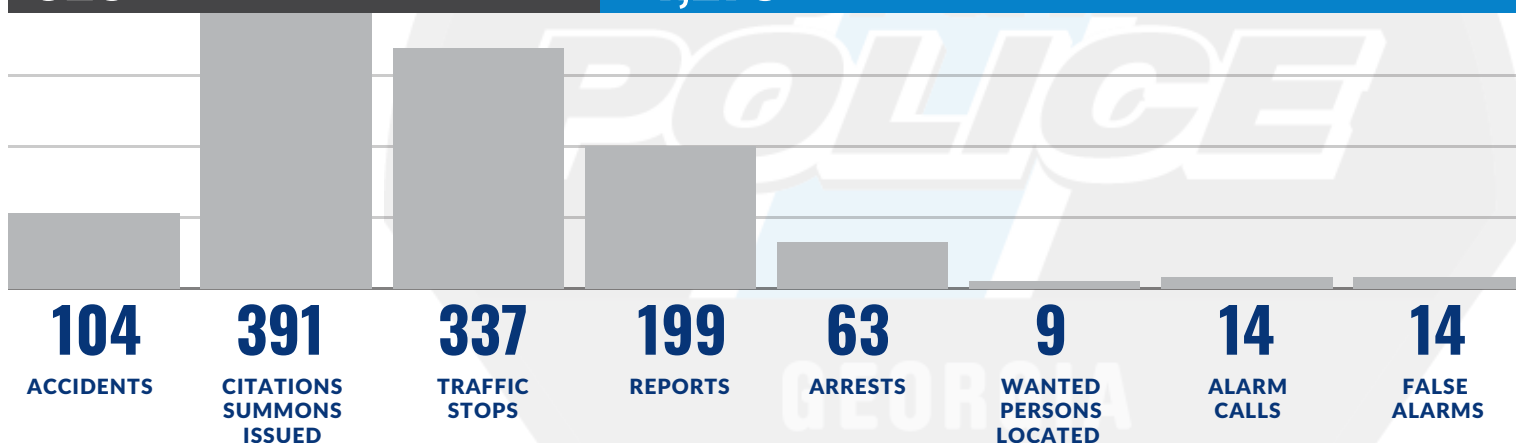
PUBLIC SAFETY

SANDY SPRINGS POLICE DEPARTMENT

2,101 CALLS FOR SERVICE

828 CITIZEN INITIATED

1,273 OFFICER INITIATED



NORTH DISTRICT

- Reported 3 entering auto incidents
 - 1 vehicle was entered with forced entry
 - 2 unsecured vehicles were entered

SOUTH DISTRICT

- Reported 1 burglary incident with arrest
 - 1 unsecured residential burglary
 - Offender was identified and arrested with assistance from K9 and Spec Ops officers.

RIVER PATROL

- Labor Day Weekend
 - 94 Contacts
 - 0 people observed on cliffs
 - 4 violations
 - 4 stranded floaters rescued

COMMUNITY AFFAIRS

- Attended Coffee with a Cop hosted by J. Christophers.
- Attended luncheon at Temple Sinai located at 5645 Dupree Drive
- Hosted a Sandy Springs family at HQ who donated book bags to the department for kids who have experienced a traumatic event.

PATROL SIGNIFICANT EVENTS

- Sandy Springs Officers responded to a domestic dispute where the victim advised that her boyfriend punched her in the face and bit her, causing injuries. When the Officers attempted to contact the Offender at the apartment, the Offender jumped off the third story balcony. A foot chase ensued, additional Sandy Springs Units arrived in the area and a perimeter was set up. Several minutes later, the Offender was in a drainage ditch at 335 Hammond Dr. The Offender was taken into custody without incident. Criminal Warrants were obtained for Battery (DV), Cruelty to Children (3 counts), and Obstruction.

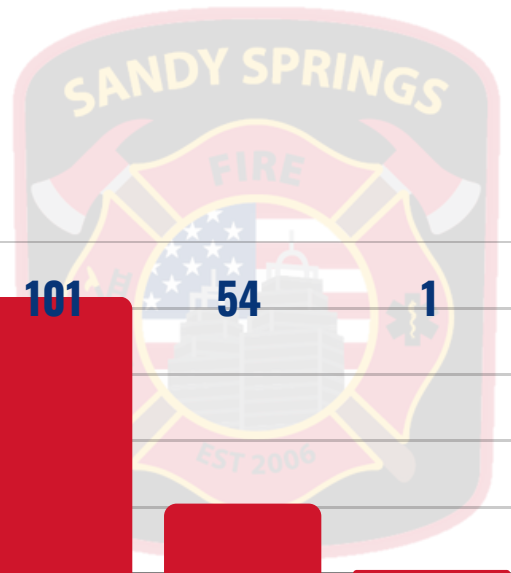
SPECIAL OPERATIONS HIGHLIGHTS

- Assisted in information and arrest of motorcycle theft suspects with Georgia State Patrol
- Felony takedown of shooting suspect from Roswell Road at Mount Vernon Highway / Abernathy Road
- Assisted patrol and looked for burglary suspect (located by K9)
- Located and arrested suspect wanted out of Gwinnett County for 3 counts of aggravated assault
- Worked traffic complaint at Glenridge Drive/Glenforest Road
 - 11 stops
 - 16 citations
- Labor Day Weekend Enforcement Detail
 - 61 Super Speeder (85 or greater)
 - 97 citations written
 - 8 arrests
- Multiple recruits riding with bike officers this week
- Worked Movies by Moonlight and Farmers Market

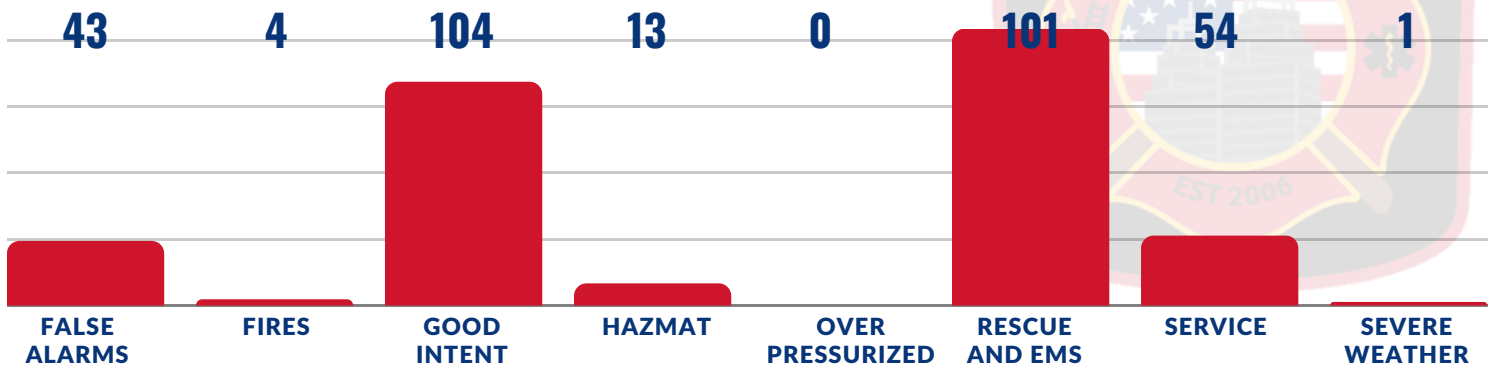
VOLUNTEER UNIT

The VIPS and COPS units reported 118.5 total volunteer hours the week of Aug 27 – Sept 2. The COPS hours composed of 7 patrol shifts this past week. Additionally, the COP unit conducted 23 house checks, 62 business checks, issued 19 handicap-parking citations and assisted officers on 6 traffic-related incidents.

SANDY SPRINGS FIRE DEPARTMENT



320 TOTAL CALLS FOR SERVICE



FIRE MARSHAL/COMMUNITY RISK REDUCTION

FIRE INVESTIGATION	1	VIOLATIONS	212
PLAN REVIEW	20	CITATIONS	6
INSPECTIONS	94		

AMR RESPONSE - 244 TOTAL CALLS

ALPHA CALLS: 71 (NON-EMERGENCY) COMPLIANCE 93% (PRIOR TO EXCEPTIONS)
 BRAVO-ECHO CALLS: 173 (EMERGENCY) COMPLIANCE 70% (PRIOR TO EXCEPTIONS)

ADMINISTRATION

- Attended a meeting with our fire incident software provider, First Due, to discuss records management and implementation of additional modules for asset management and fire inspections
- Ordered updated Thermal Imaging Cameras (TICs) with newest technology to detect heat signatures during a fire
- Ordered final F-150 vehicle for the Training Division
- Our fire station alerting system, WestNet, has additional equipment being delivered to complete enhancement implementation on the lighting and speakers at fire stations
- There are currently four firefighter vacancies. Two firefighter candidates received conditional job offers and are completing the pre-employment requirements.

OUT OF SERVICE HYDRANTS

12
PUBLIC

5
PRIVATE

SIGNIFICANT EVENTS

Fire units responded to the following reported incidents:

- A motor vehicle accident at I-285 westbound and Riverside Drive. Personnel found a four-vehicle accident. Personnel assisted with travel control. AMR handled patient care.
- A gas leak in the 6100 block of Roswell Road. Personnel were escorted into the unit by management where natural gas was detected underneath the kitchen counter. Power to the gas lines were shut off.
- A swift water rescue at GA-400 northbound and Abernathy Road. Personnel found one vehicle stranded in floodwater with one occupant in the vehicle. Personnel moved the vehicle away from the floodwater. Special Operations personnel assisted with dislodging debris from storm drains.

OPERATIONS

- New Battalion truck placed in service
- Continued assistance with Adaptive Kayaking at Morgan Falls

FIRE CORPS

3

VOLUNTEER HOURS

- Special Operations and Truck Maintenance
- Administrative Tasks

COMMUNITY AFFAIRS

64

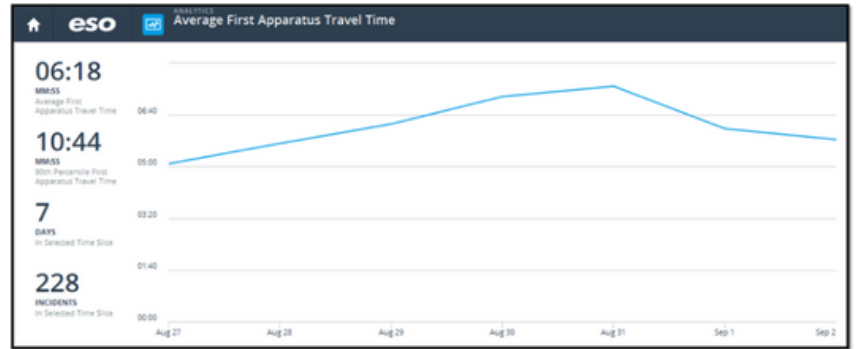
PARTICIPANTS

3

EVENTS

- Car Seat Inspection
- Water Safety
- Fire Safety Blitz

FIRE APPARATUS RESPONSE TIME



TRANSPORTATION ACCESSIBILITY AND COMMUNITY APPEARANCE



TS106 NORTHSIDE/OLD POWERS FERRY/RIVERVIEW INTERSECTION SITE WORK

TSPLOST

Project Number	Project Name	Current Phase	Status	Upcoming
TS-105	Roswell Road at Grogan's Ferry Road	Construction	U-turn condition assessments, recommendations, received and reviewed. Final plans and permitting ongoing. Site maintenance with contractor ongoing.	GDOT permitting. Complete design for U-turn movement changes and implement.
TS-106	Northside Drive at Riverview/Old Powers Ferry	Construction	Northside closure and detour 05/30 – 08/04 complete and road opened. Riverview and Old Powers Ferry to remain closed through project completion. Aerial and underground utility relocations underway. Georgia Power complete with Comcast currently relocating. Water relocation complete.	Complete utility relocations, connect water to new system, construct wall #2. Paving leveling work upcoming.
TS-108	Roswell Road at Dalrymple Road	Final Design/ROW	ROW acquisition nearing completion (3 of 4 parcels acquired). Bid documents complete and preparing to advertise for bids.	Construction bidding planned for mid-September.

TSPLOST

Project Number	Project Name	Current Phase	Status	Upcoming
TS-111	Spalding Drive at Pitts Road	Final Design/ROW	Notice to Proceed given to contractor 8/28. Surveying, project layout, traffic control signage, and clearing underway.	Clearing and grubbing of site, erosion control installation.
TS-131	Peachtree Dunwoody Bike/Pedestrian Trail	Scoping	Project agreement approved by PCID. Council approved project agreement in 8/1/2023 Council Meeting. Agreement fully executed on 8/24/23. Purchasing reviewing RFQC.	Obtain design consultant.
TS-191	Mt. Vernon Highway at Johnson Ferry Road Improvements	Final Design/ROW/Utilities	ROW acquisition ongoing (25 of 36 parcels acquired). Final construction plans under review. GDOT and Sandy Springs permitting underway. GA Power underground utility relocation pre-construction activities started.	Complete ROW acquisition. Start GA Power distribution, AT&T and Comcast underground relocations. Finalizing plans for construction bidding.
TS-192	Mt. Vernon Highway Multimodal Improvement	Final Design/ROW/Utilities	Negotiating final ROW acquisition. Utility coordination ongoing. Bid package prepared for bid advertisement. Preparing to grant NTP to utility companies.	Construction advertisement planned for October 2023. Georgia Power finalizing easements to commence relocations.
S2193	Hammond Drive Corridor	Design	Site visit and plan review for Preliminary Field Plan Review (PFPR) held on August 10, 2023. COSS preparing comments for PFPR package for design consultant to revise plans.	Continue sub-surface utility investigation. Continue plan development.
T-0060/ S2121	SR 400 Multi-Use Path	Final Design/ROW/Utilities	GDOT Construction Let Date is 11/2023. Finalizing Plans, Specifications and Estimates (PS&E).	Submit PS&E Package to GDOT. Coordinating IGAs with City of Atlanta.
S2101	Ring A ITS Design	Design	Survey/SUE investigations underway. Concept design underway – submittal expected 9/22. Subsurface Utility Engineering (SUE) records research underway. Concept level cost estimate under development.	Continue concept design.
S2132	Bridge Program	Design	Scoping study underway. Initial investigations underway. Hydrologic and Hydraulic Study underway. Traffic counts underway. Awaiting processed data from vendor. Developing Traffic Methodology Report.	Complete project scoping study.
S2161	Windsor Parkway Sidewalk Gap fills	Design	Concept design underway. Preparing concept design submittal for COSS review.	Concept design.

TSPLOST

Project Number	Project Name	Current Phase	Status	Upcoming
S2164	Evergreen Drive Sidewalk (Existing Sidewalk at Greenwood Close to Peachtree Dunwoody Road)	Design	Concept submitted on 7/23. Concept design approved and advancing plans.	Preliminary plans.
S2177	Powers Ferry Road Sidewalk (New Northside Drive to 6201 Powers Ferry Road)	Design	Final design permitting complete. Utility relocation coordination underway. Awaiting relocation plans from utility companies.	Utility relocation and preparation of construction bid documents.
S2186	Mt. Paran Road and Powers Ferry Road Sidewalk (Rebel Trail to Carol Lane)	Design	Concept plan received and under review. Utility conflict coordination underway.	Approve concept plan and begin preliminary plans and right of way coordination.
T2205	Roswell Road/SR 9 at Fulton Government Center Mid-block	Final Design	GDOT permitting complete. Final bid package complete pending GDOT procurement schedule for companion project (signals).	Bid and award construction, in coordination with GDOT companion project (anticipated October 2023).

CAPITAL IMPROVEMENT PROGRAM (CIP)

Project Number	Project Name	Current Phase	Status	Upcoming
T-0019	MARTA Roswell Road Streetscapes (East Side - City Limit to I 285. West Side - City Limit to Long Island Drive)	Design	Concept Plan completed and can be found here: https://www.sandyspringsga.gov/plans-and-studies . Preliminary Field Plan Review completed and comments under review.	Continue plan updates. Utility Coordination.
T-0033-7	CDBG Roswell Road Streetscape Phase 2 - Lake Placid Drive to Northwood Drive	ROW/Utility	ROW negotiation ongoing. Executing preliminary site work to advance Georgia Power utility relocations. Maintenance agreement with GDOT for future pedestrian and street lighting on Roswell Road approved by Council in 8/1/2023 meeting. CDBG interdepartmental coordination meeting held 6/26.	Georgia Power scheduling advance utility relocations. Complete right of way acquisition. Construction bidding.
T-0033-8	CDBG Long Island Drive Sidewalk Project	Design Procurement	Developing RFP for the combination of the T0033-8, T0033-9, and T0033-10 Sidewalk Project Segments. CDBG interdepartmental coordination meeting held 6/26.	Advertise RFP.
T-0033-9	CDBG Northwood Drive Sidewalk Project	Design Procurement	Developing RFP for the combination of the T0033-8, T0033-9, and T0033-10 Sidewalk Project Segments. CDBG interdepartmental coordination meeting held 6/26.	Advertise RFP.

CAPITAL IMPROVEMENT PROGRAM (CIP)

Project Number	Project Name	Current Phase	Status	Upcoming
T-0033-10	CDBG Hope Road Sidewalk Project	Design Procurement	Developing RFP for the combination of the T0033-8, T0033-9, and T0033-10 Sidewalk Project Segments. CDBG interdepartmental coordination meeting held 6/26.	Advertise RFP.
T-0035	Chattahoochee River Bicycle and Pedestrian Bridge (City of Roswell)	ROW/Utility	Review of Project Agreements pending with GDOT and City of Roswell.	Agreement revisions as needed.
S2104	Boylston Drive and Hammond Drive Intersection Improvement	ROW/Utility	Permitting. Right of Way staking and acquisition offers in progress. Ongoing coordination with GA Power regarding required pole relocations.	Permitting. Utility coordination.
T-0066	Holcomb Bridge Road at Spalding Drive (Administered/ Sponsored by Gwinnett County)	Construction	GDOT approvals are complete. Construction bids received by GDOT on August 18, 2023.	GDOT evaluating bids.
T-0069	Peachtree Dunwoody-Windsor Parkway (Glenridge Connector to Roswell Road) Fiber Connection	Construction	Advance utility agreements complete. Project readvertised for construction bids this week.	Bids due 10/17/23.
S2105	Roswell Road North End Boulevard (continuation of T-0071)	Design Procurement	GDOT Project Framework Agreement for PE funds approved by Council in 6/20/2023 Meeting.	Procure engineering consultant. Advertise RFP in September 2023.
TS-172	Brandon Mill Road Sidewalk (Lost Forrest Drive to Brandon Ridge Drive)	ROW/Utility	Right of way acquisition nearly complete. Two parcels accepted by MCC this week. One parcel pending acceptance.	GA Power to schedule pole relocations. Advance clearing for GA Power work being scheduled. Construction planned to begin Fall 2023.
T-2001	GA 400 Bridge Enhancements (Roberts Drive, Pitts Road, Spalding Drive)	Construction (GDOT)	Bridge construction work underway for Roberts Drive. GDOT closed Pitts Road Bridge with detour 6/12/2023. Utility relocations to continue. Ongoing coordination with GDOT on construction details. Pitts Road bridge demolition underway.	Continue construction coordination with GDOT.

CAPITAL IMPROVEMENT PROGRAM (CIP)

Project Number	Project Name	Current Phase	Status	Upcoming
T-2001	GA 400 Bridge Enhancements (Roberts Drive, Pitts Road, Spalding Drive)	Construction (GDOT)	Bridge construction work underway for Roberts Drive. GDOT closed Pitts Road Bridge with detour 6/12/2023. Utility relocations to continue. Ongoing coordination with GDOT on construction details. Pitts Road bridge demolition underway.	Continue construction coordination with GDOT.
S2131	I-285 Bridge Enhancements (Mt. Vernon Highway Bridge to be replaced)	Construction (GDOT)	New bridge will be constructed beside the existing bridge. Traffic will be shifted to the new bridge then the existing bridge will be removed. Lane adjustments ongoing and tree clearing and grading underway. Bridge foundation work in I-285 median.	Bridge construction.
T2208	MARTA Peachtree-Dunwoody at Lake Hearn Improvements	Design/Survey	Kick off meeting held with the designer on 6/13/23. Survey work continues. Concept work underway.	Concept plan review.
T2307	Johnson Ferry Road Pedestrian Lighting (Brandon Mill Road to Chattahoochee)	Design (GPC)	Georgia Power light pole installations have been completed. Final adjustments underway.	City crews performing sidewalk restorations.
S2163	Northland Drive Sidewalk (Landmark Drive to Existing sidewalk at Northland Ridge Trail)	Design	Preliminary Design ongoing. Right of way coordination underway. Utility coordination underway.	Permitting.
S2165	Riverside Sidewalk (South of 285 to Mt. Vernon Highway)	Design	Concept design underway. Concept review meeting held with Design Consultant.	Continue Concept Design and Utility coordination.
S2167	Mt. Vernon Highway Sidewalk (Glen Errol Road to Existing Sidewalk at 500 Mt. Vernon Highway)	Design	Preliminary Design ongoing. Right of way coordination underway. Utility coordination underway.	Permitting.
S2168	Hilderbrand Drive Sidewalk Police Gym to Roswell Road (both sides)	Design	Preliminary design underway.	Utility coordination.
S2170	Mt. Vernon Highway Sidewalk (Existing sidewalk at DeClaire Court to Long Island Drive)	Design	Preliminary Design underway. Utility coordination underway.	Permitting. Verizon to schedule removal of conflicting pole.

CAPITAL IMPROVEMENT PROGRAM (CIP)

Project Number	Project Name	Current Phase	Status	Upcoming
S2172	Glenridge Drive Sidewalk (Existing sidewalk at Canopy Drive to existing sidewalk at Glenridge Close Court)	Design	Right of way acquisitions underway. Utility coordination underway. Agreement with GA Power for pedestrian lights completed.	Permitting.
S2175	Trowbridge Road Sidewalk (Spalding Trail to Trowbridge Lake Drive)	Design	Right of way coordination underway. Utility coordination underway.	Permitting and scheduling construction.
S2179	Spalding Drive Sidewalk (Nesbit Ferry to Spalding Lake Court)	Design	Concept design nearing completion. Utility coordination underway.	Preliminary design.
S2184	Jett Ferry Road/Spalding Drive Sidewalk (Jett Ferry Court to Dunvegan Close)	Design	Concept design complete. Utility coordination underway.	Continue preliminary design.
S2185	Lake Forrest Drive Sidewalk (West side of road – Mt. Paran Road to City Limits)	Design	Site survey completed. Concept design underway. Utility coordination underway.	Preliminary design. Evaluating phasing to advance portions of the project.
S2188-1	Allen Road at Sandy Springs Circle Sidewalk Gap Fill	Construction	Design complete. Communication lines have been removed from conflicting utility pole.	GA Power pole removal to be scheduled. Schedule construction work.
S2188-2	South Johnson Ferry Road Sidewalk Gap Fill	Construction	Concept design complete. Utility coordination underway.	Schedule construction work.
S2188-3	Glenridge Drive Sidewalk Gap Fill at Messina Way	Design	Concept design complete. Utility coordination underway.	Permitting.
S2188-4	Windsor Parkway Sidewalk at Peachtree Dunwoody Road	Design	Concept Design complete. Utility coordination underway.	Permitting.
S2188-5	River Exchange Drive Sidewalk from Spalding Drive to Park Entrance	Design	Concept Design complete. Utility coordination underway.	Permitting.
S2123-1	Roberts Drive Sidepath Scoping Study	Scoping Study	Study underway. Internal review of updated conceptual consultant work ongoing. Interdepartmental update meeting held.	Complete scoping study.
T2305	High Point Road Pedestrian Crossing – Design	Design	Preliminary design underway.	Permitting and utility coordination.

CAPITAL IMPROVEMENT PROGRAM (CIP)

Project Number	Project Name	Current Phase	Status	Upcoming
S2103	Peachtree Dunwoody Road/Johnson Ferry Road Intersection Improvements – Scoping Study	Scoping Study	Study underway. Review of initial submittals underway and comments given to design consultant. Update meeting to refine scope held. Updated submittal under review.	Complete scoping study.
S2122	Glenridge Sidepath Design	Design Procurement	Project agreement approved by PCID. Council approved project agreement in 8/1/2023 Council Meeting. Project Agreement in place.	Advertise RFP.
T-2403	Long Island Drive at Mt. Vernon Highway Intersection	Design Procurement	New project aligns Long Island with Arlington driveway and adds traffic signal.	Commence design.
T-2404	Morgan Falls Road Pedestrian Lighting (Roswell Road to Overlook Park)	Scoping	Reviewing site conditions and coordinating with Georgia Power Company to develop scope and plans.	Complete agreement with Georgia Power Company.
T-2405	Lake Forrest Drive @ Allen Road Intersection	Study/Design Procurement	Project addresses intersection safety and operations concerns at Allen Road and Northwood Drive. Study consultant has prepared concept for City Review.	Initiate stakeholder outreach and schedule public meeting. Procure roadway design consultant.

TRANSPORTATION/TRAFFIC

Project Number	Project Name	Current Phase	Status	Upcoming
T2205	T2205 Abernathy Road at Roswell Road/SR 9 Intersection Safety Project	Study	The consultant has prepared the analysis for review.	Complete Study.
T9600	T9600 Traffic Calming	Study	Continue traffic calming coordination with: Huntcliff and Jett Road neighborhoods.	Continue traffic calming coordination.
T9520	Public Safety Building Fiber Project	Construction	The City issued the Notice to Proceed the week of June 19 and construction work is underway.	Continue project construction. Project completion is scheduled for February 2024.

TRANSPORTATION/TRAFFIC

Project Number	Project Name	Current Phase	Status	Upcoming
T-9500-23-2	Signal Analysis, ADA Upgrades, and Signal Plans for 5 Intersections: Dunwoody Place/Hope; SR 9/Northridge; SR9/Trowbridge/Hammond/Lake Forrest; Hammond/Sandy Springs Circle	Design	Consultant preparing preliminary signal plans for review.	Complete preliminary signal plans.
T2308	Roswell Rd at Lake Placid Intersection	Design	Coordinating with GDOT for plan and permit review.	Obtain GDOT signal plan and permit approval.
T7255	Powers Ferry Multimodal Circulation Study	Study	Finalize existing conditions report and schedule focus group meetings.	Undertake technical assessment.
	Pavement Marking Contractor Invitation to Bid (23-074)	Maintenance	Contract award approved by Council 8/1/2023.	Complete contract administration.
	Safety Action Plan		Council accepted \$360,000 grant from US DOT Safe Streets and Roads for All Program in 6/20/23 meeting. Preparing procurement and developing an interdepartmental safety team	Undertake procurement for Safety Action Plan consultant services.

AFTER HOUR CALLS

Staff received the following reports:

- 8/28/23
 - Signal in flash at Spalding Drive and River Exchange. Gwinnett County notified.
 - Signal in flash at Abernathy and Johnson Ferry Rd. Signal contractor responded, reset signal.
 - Signal in flash at 285 Westbound and New Northside Drive. Signal contractor responded, reset signal.
- 8/29/23
 - Signal in flash at Cliftwood Drive and Sandy Springs Circle. Signal contractor responded, reset signal.
 - Signal in flash at Abernathy Road and Wright Road. Signal contractor responded, reset signal.
 - Request for barricades due to wire down and on fire at North Harris Ridge and Harris Trail. Sign contractor responded, set up barricades.
- 8/30/23
 - Signal outage at Sandy Springs Circle and Cliftwood Drive. Signal contractor responded, reset signal.
 - Signal in flash at Peachtree Dunwoody Road and Johnson Ferry Rd. Signal contractor responded, reset signal.
 - Request for barricades at Riverside Drive and Edgewater Trail. Sign contractor responded, set up barricades.
 - Request for barricades due to tree down and transformer fire at Bridgewood Valley Rd. Sign contractor responded, set up barricades.
 - Signal in flash at Heards Ferry and Raider Drive. Signal contractor responded, reset signal.
 - Tree down and power is out with low hanging wires at 25 River Park Dr.
 - Large tree down with power lines involved across the roadway located at 35 Wyndham Dr.
- 9/2/23
 - Signal in flash at Spalding Drive and Winters Chapel Road. Signal contractor responded, reset signal.

UTILITIES

UTILITY PERMITS RECEIVED	3
PERMITS ISSUED	11
ACTIVE UTILITY PERMITS COMPLETED	198
	0

STREET LIGHTING

REQUESTS FOR NEW STREETLIGHTING	0
STREETLIGHT PETITIONS SENT TO RESIDENTS	0
LEASE AGREEMENTS FOR SIGNATURES	1

SIGNALS/LIGHTS AND SIGNS

SIGNAL/LGHT WORK ORDERS RECEIVED	14
SIGN/TRAFFIC WORK ORDERS RECEIVED	17

CITY OF ATLANTA WATER

ACTIVE WATER LEAKS	41
OUTSTANDING RESTORATION	32

FIELD SERVICES

SERVICE REQUESTS RECEIVED	37	WALLS/FENCE/GUARDRAIL	0
SERVICE REQUESTS COMPLETED	37	DEAD ANIMAL REMOVAL	2
TREE REMOVAL	23	TRIMMING/MOWING	7
SIDEWALK/CURBS	0	TRASH DEBRIS	2
POTHoles/RESURFACE	3		

T-3000 PAVEMENT MAINTENANCE

- FY2023 CIP LMIG Resurfacing Project: Asphalt work complete. Punch list delivered to contractor.
- Preparing FY24 project for advertising.
- Awarding PCI Assessment contract.

T-400 CITY BEAUTIFICATION PROGRAM

- Johnson Ferry Abernathy Hardscapes project: Completed 8/11/23.

T-7500 GUARDRAIL REPLACEMENT PROGRAM

- Work underway. Gas line relocated. Survey of property/ROW boundaries ordered.

T-9100 FY2021 BRIDGE MAINTENANCE

- Phase II designed. Bridge Maintenance and Repair Contract awarded. Work began week of 2/6. Currently working on Johnson Ferry Road over Chattahoochee River (bridge 16 of 17).

RIGHT OF WAY MAINTENANCE

- Mowing on I-285 and GA 400 every other week.
- Weekly mowing maintenance on primary routes scheduled through October.
- Citywide ROW litter removal services exhibiting need for improvement in some areas.
- Street Sweeping underway with most work performed in the evenings.
- Large sidewalk repairs – 176 sidewalk repairs completed since January 1st.
- Sidewalk Trip Hazard Removal completed 1/31. 1,358 trip hazards removed.
- Pothole Repair Project: 1,008 potholes/patches repaired since January 9th. Public Works Field Superintendents surveying and marking potholes for repair. Please call our Call Center, 770-730-5600, to report potholes.

Community Appearance Weekly Inspection Report

Roadway	Litter	Mowing	Street Sweeping	Notes
Abernathy Road	A	A	N/A	
Dunwoody Place	A-	A-	N/A	Light litter.
GA-400 North of I-285	A-	A-	N/A	Light litter.
GA-400 South of I-285	A-	A-	N/A	Light litter.
I-285 Eastbound	A-	N/A	N/A	Light litter.
I-285 Westbound	A-	N/A	N/A	Light litter.
Johnson Ferry Road	A	A-	N/A	
Northridge Road	A-	A-	N/A	Light litter.
Roswell Road North	A-	A-	N/A	Light litter.
Roswell Road South	A-	A-	N/A	Light litter.
Sandy Springs Circle	A	A-	N/A	

PLANNING AND ZONING

P&Z DEVELOPMENT MEETINGS ASSIGNED	6
DESIGN REVIEW MEETINGS	5
ADMIN VARIANCE PROCESSED	4
CDBG SUBMISSION	0
ADMIN PERMITS PROCESSED	1
BUSINESS LICENSE PROCESSED	10
BOA HEARINGS	0

INSPECTIONS

SITE INSPECTIONS	92
BUILDING INSPECTIONS	185
TREE INSPECTIONS	21

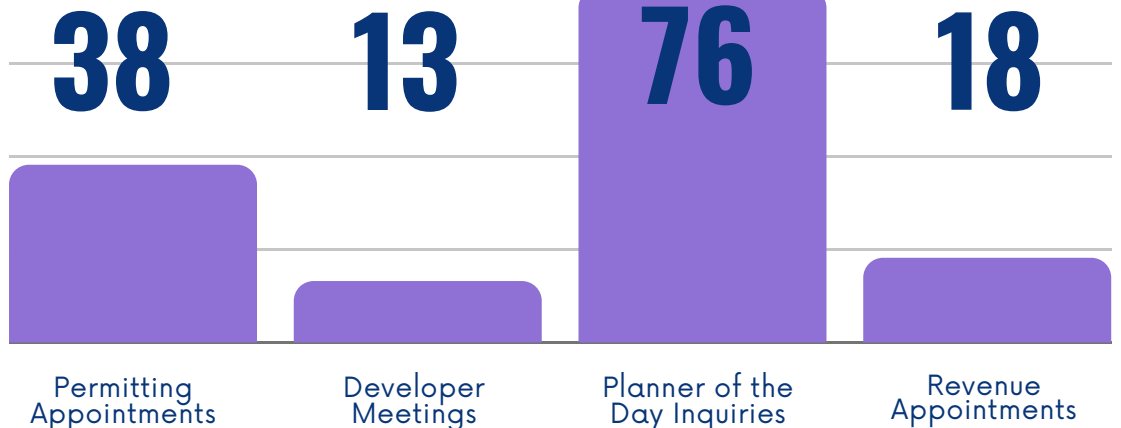
CODE ENFORCEMENT

CITATIONS	2
COMPLAINTS	39
INSPECTIONS	96
NOTICE OF VIOLATION	16
RESOLUTIONS	16
SIGN REMOVAL	13
SHORT-TERM RENTALS	0
VEHICLE-RELATED USE INSPECTIONS	0
THIRD PARTY APARTMENT INSPECTION REPORTS	0
ALCOHOL LICENSE APPLICATION	0

CUSTOMER SERVICE - COMMUNITY DEVELOPMENT

145

TOTAL MEETINGS
APPOINTMENTS
AND INQUIRIES

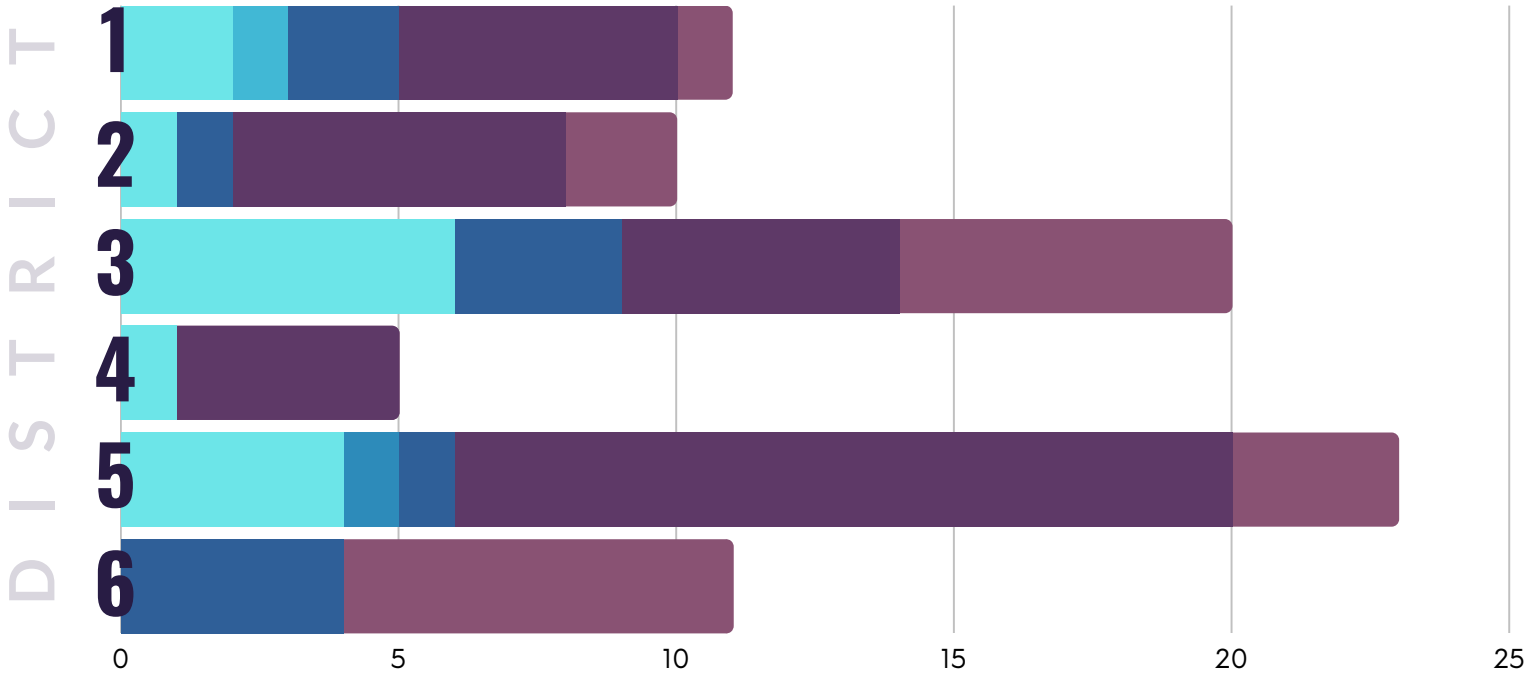


PERMITS

NEW PERMIT APPLICATIONS

commercial	land disturbance	pool	residential	trade	tree removal
14	1	1	11	34	19

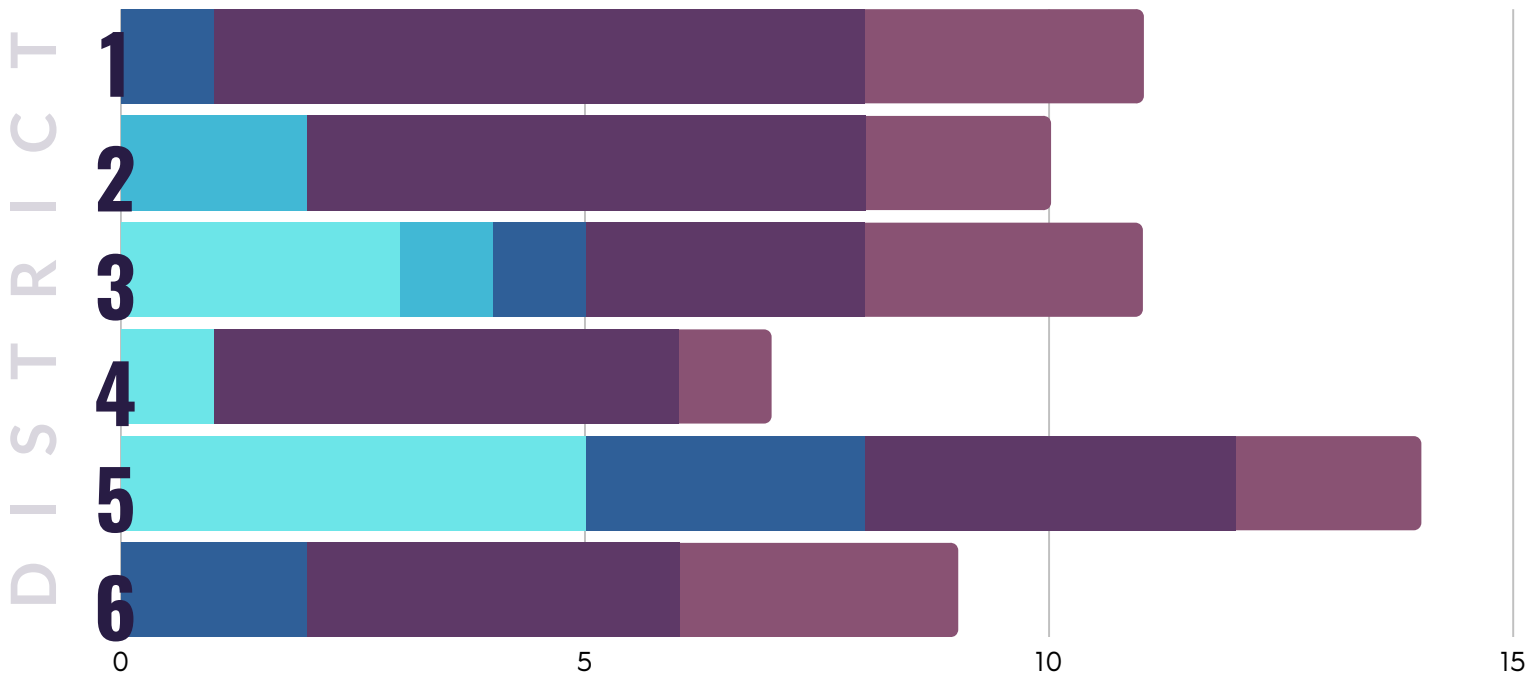
Commercial Land Disturbance Pool Residential Trade Tree Removal



PERMITS ISSUED

commercial	land disturbance	pool	residential	trade	tree removal
9	3	0	7	29	14

Commercial Land Disturbance Pool Residential Trade Tree Removal



NEW CODE CASES

District	Case Number	Case Type	Status	Address	Open Date
1	GRA-008078-2023	Grass and Weeds	Active	3900 Spalding Dr	08/31/2023
1	GRA-008089-2023	Grass and Weeds	Active	1620 Saddle Ridge Way	09/01/2023
1	NOI-008065-2023	Noise	Active	320 Forestgate Ct	08/30/2023
1	WWP-008092-2023	Work W.O. Permit	New Complaint	1605 Saddle Ridge Way	09/01/2023
2	GRA-008087-2023	Grass and Weeds	Closed	305 Brantley Rd	08/31/2023
2	NOI-008067-2023	Noise	Closed	8805 Dunwoody Pl	08/30/2023
2	PM-008045-2023	Property Maint.	Active	7600 Roswell Rd	08/28/2023
2	PM-008050-2023	Property Maint.	Active	7000 Roswell Rd	08/28/2023
2	PM-008051-2023	Property Maint.	Active	1800 Windridge Dr	08/28/2023
2	PM-008072-2023	Property Maint.	Active	7100 Roswell Rd	08/30/2023
2	PM-008074-2023	Property Maint.	Active	8090 Adair Ln	08/30/2023
2	PM-008077-2023	Property Maint.	Active	7600 Roswell Rd	08/31/2023
2	PM-008079-2023	Property Maint.	Active	7600 Roswell Rd	08/31/2023
2	PM-008082-2023	Property Maint.	Active	7000 Roswell Rd	08/31/2023
2	PM-008086-2023	Property Maint.	Active	8085 Adair Ln	08/31/2023
2	PM-008088-2023	Property Maint.	Active	7090 Riverside Dr	08/31/2023
3	GRA-008094-2023	Grass and Weeds	New Complaint	555 River Valley Rd	09/01/2023
3	MISC-008060-2023	Miscellaneous	Active	6105 Blue Stone Rd	08/29/2023
3	PM-008049-2023	Property Maint.	Closed	6500 Aria Blvd	08/28/2023
3	PRK-008056-2023	Parking	Closed	633 Lorell Ter	08/29/2023
3	PRK-008058-2023	Parking	Active	1155 Mt. Vernon Hwy NE	08/29/2023
3	TRSH-008052-2023	Trash/Debris	New Complaint	164 Cromwell Rd	08/28/2023
3	TRSH-008068-2023	Trash/Debris	New Complaint	576 Lorell Ter	08/30/2023
3	TRSH-008085-2023	Trash/Debris	New Complaint	440 N Harbor Dr	08/31/2023
4	MISC-008070-2023	Miscellaneous	Active	495 Heritage Way	08/30/2023
4	PM-008073-2023	Property Maint.	Active	440 Hunters Crossing Dr	08/30/2023
4	PM-008083-2023	Property Maint.	Active	6251 Vernon Woods Dr	08/31/2023
4	PM-008084-2023	Property Maint.	Active	6422 Cherry Tree Ln	08/31/2023
4	PRK-008080-2023	Parking	Active	6500 Williamson Dr	08/31/2023
4	TRSH-008093-2023	Trash/Debris	New Complaint	6347 Cherry Tree Ln	09/01/2023
4	WWP-008054-2023	Work W.O. Permit	New Complaint	485 Heritage Way	08/29/2023
5	AS-008081-2023	Apartment Sweeps	Active	295 E Belle Isle Rd	08/31/2023
5	PM-008064-2023	Property Maint.	Active	5555 Roswell Rd	08/29/2023
6	BL202300018	Business License	Closed	115 Cross Roads Ct	08/30/2023
6	GRA-008048-2023	Grass and Weeds	Active	5180 Roswell Rd	08/28/2023
6	GRA-008062-2023	Grass and Weeds	Active	5315 Mt. Vernon Pkwy	08/29/2023
6	NOI-008066-2023	Noise	Active	1020 Mountain Creek Trl	08/30/2023

NEW CODE CASES

District	Case Number	Case Type	Status	Address	Open Date
6	PM-008053-2023	Property Maint.	Closed	5600 Roswell Rd	08/29/2023
6	PM-008057-2023	Property Maint.	Active	51 Spruell Springs Rd	08/29/2023
6	PM-008059-2023	Property Maint.	Closed	5793 Roswell Rd	08/29/2023
6	PM-008063-2023	Property Maint.	Closed	995 Heard's Ferry Rd	08/29/2023
6	PM-008071-2023	Property Maint.	Closed	4771 Powers Ferry Rd	08/30/2023
6	PM-008076-2023	Property Maint.	Active	5566 Kingsport Dr	08/31/2023
6	PRK-008061-2023	Parking	Closed	4784 Roswell Rd 200	08/29/2023
6	TRSH-008047-2023	Trash/Debris	Closed	155 Osner Dr	08/28/2023

CODE ENFORCEMENT EFFORTS

District	Address	Enforcement Effort	Violation	Compliance/ Court Date
1	9755 Roberts Dr.	Notice of violation	Multiple violations.	September 15
2	7600 Roswell Rd.	Notice of violation	Required testing, and interior surfaces.	September 8
2	7600 Roswell Rd.	Notice of violation	Multiple property maintenance issues.	September 5
2	1800 Windridge Dr.	Notice of violation	Required testing, and interior surfaces.	September 8
2	7600 Roswell Rd.	Notice of violation	Required testing, and interior surfaces.	September 11
2	8085 Adair Ln.	Notice of violation	Required testing.	September 6
3	576 Lorell Ter.	Notice of violation	Trash and debris.	September 6
3	164 Cromwell Rd.	Notice of violation	Trash and debris, improper parking.	September 5
3	455 River Valley Rd.	Notice of violation	Tree limb above the street.	September 6
3	610 Hammond Dr.	Citation	Parking.	September 25
3	6105 Blue Stone Rd.	Allegation letter	Alleged sanitation issue.	Immediate
4	485 Heritage Way	Notice of violation	Working without a permit.	September 11
4	6919 Peachtree Dunwoody Rd.	Notice of violation	Vehicle parking violation.	September 4
4	440 Hunters Crossing Dr.	Notice of violation	High weeds & grass.	September 15
5	5565 Glenridge Dr.	Notice of violation	Property maintenance.	September 28
6	1020 Mountain Creek Trl.	Allegation letter	Noise	Immediate
6	5229 Riverview Rd.	Citation	Working without a permit.	September 25
6	4784 Roswell Rd.	Notice of violation	Illegal parking on a vacant lot.	September 5

FACILITIES

FIRE STATION #5 UPDATES

Construction Start: April 10, 2023

Current Contract Completion Date: June 10, 2024

STATUS

- Prepped and Poured Elevated Slab on Deck at the Second Floor
- Continued Interior and Exterior CMU Walls
- Continued MEP Interior Wall Rough-in
- Began Overhead Rough-in at the First Floor

DAYS WITHOUT AN ACCIDENT: 102



UPCOMING

- Continue Setting Structural Steel/Decking at the Apparatus Bay
- Continue MEP in-wall Rough-in
- Continue Overhead Rough-in at the First Floor
- Continue Interior and Exterior CMU Walls

DAYS WITHOUT LOST TIME: 102



FIRE STATION #5 PHOTO UPDATE



Photo Description (left to right): Elevated Slab on Deck Prep at the Second Floor, Continuing Installation of Interior CMU, Continuing in-wall Rough-in

FLEET CENTER UPDATES

Construction Start: August 21, 2023

Current Contract Completion Date: May 17, 2024

STATUS

- 7-Day Letter Inspection 09/05
- Continuing stripping of topsoil.
- Begin grading.
- Begin building pad preparations.
- Export of dirt.
- Delivery of sanitary sewer and storm structures 09/07

DAYS WITHOUT AN ACCIDENT: 12



DAYS WITHOUT LOST TIME: 12



UPCOMING

- Continuation of grading.
- Continued building pad preparations.
- Continuation of topsoil stripping.

FLEET CENTER PHOTO UPDATE



Photo Description (left to right): Continued To Clear Trees, Continued Clearing and Grubbing, Begin Stripping Topsoil



Photo Description (left to right): Begin Grading, Begin Stripping Topsoil and Grading

VETERANS PARK UPDATES

Construction Start: April 3, 2023

Current Contract Completion Date: October 31, 2023

STATUS

- Brought water lines under Roswell Rd
- Continued installation of underground plumbing for fountain
- Continued installing granite curbs
- Completed veneer on existing walls
- Completed pour of wall gap along Mount Vernon Rd
- Continued compaction and prep of slab for fountain basins

DAYS WITHOUT AN ACCIDENT: 134



UPCOMING

- Install sleeve below upper wall along Johnson Ferry Rd
- Prep for pouring footer on upper wall along Johnson Ferry Rd
- Begin underground work along Mt. Vernon Rd for electrical power
- Complete granite curb install
- Continued installation of underground plumbing for fountain
- Compaction of lower and middle fountain basins
- Begin veneer on wall extension along Mt. Vernon

DAYS WITHOUT LOST TIME: 134



VETERANS PARK PHOTO UPDATE



Photo Description (left to right): Completed flagpole installation/continued granite curb installation, Continued with underground fountain plumbing, Electrical Panel install & prep for conduit under Mt. Vernon Highway wall.



Photo Description (left to right): Vault ladders installed. Prepping foundation of middle basin, Completed pour of gap in Mt. Vernon Highway Wall

CITY PROJECTS

District	Project Name	Current Phase	Status	Upcoming
1	Fleet Center	Construction 21 August 2023	7-Day Letter Inspection 09/05. Continuing stripping of topsoil. Begin grading. Begin building pad preparations. Export of dirt. Delivery of sanitary sewer and storm structures 09/07	Continuation of grading. Continued building pad preparations and Continuation of topsoil stripping. Project Completion 17 May 2024
1	Fire Station 5	Construction 10 April 2023	Prepped and Poured Elevated Slab on Deck at the 2nd Floor. Continued Interior and Exterior Block Walls. Continue Mechanical, Electrical, Plumbing Interior wall Rough In. Began Overhead Rough in at 1st Floor	Continue Setting Structural Steel. Decking at the Apparatus Bay. Continue Mechanical, Electrical, Plumbing in-wall Rough-In. Continue Interior and Exterior Block Walls Project Completion 10 June 2024
2	Police Headquarters and Court House	Construction 28 August 2023	Install Erosion Control. Installing Construction Fencing	Project Completion 25 March 2025
3	Veterans Park	Construction 3 April 2023	Brought water lines under Roswell Rd. Continued installation of underground plumbing for fountain. Continued installing granite curbs. Completed veneer on existing walls. Completed pour of wall gap along Mount Vernon Rd. Continued compaction and prep of slab for fountain basins	Install sleeve below upper wall along Johnson Ferry Rd. Prep for pouring footer on upper wall along Johnson Ferry Rd. Begin underground work along Mt. Vernon Rd for electrical power. Complete granite curb install. Continued installation of underground plumbing for fountain. Compaction of lower and middle fountain basins. Begin veneer on wall extension along Mt. Vernon. Project Completion 31 October 2023
3	Heritage Museum	Design	Programming Phase	Finalize programing
3	City Green Cistern	Construction 21 August 2023	Installed 2 of 5 structures. Installed piping and elbows from structure 1 to structure 2	Continue Installing piping across City Green. Project completion 27 September 2023
3	Performing Arts Center Marquees	Installation	Both Foundations are complete	Video Displays scheduled to be installed week of September 11
3	City Green Artificial Turf	Design	Working with Landscape Architect to design and bid out project	Permit Land Disturbance Plan. Bid out project. Install in January 2024.
6	Wayfinding Gate Way 2	Design/Right of Way/ Construction	Construction of Johnson Ferry Road at West Entrance to the City/ Spalding Road North Entrance	Installation/Right of Way for South Roswell Road Location
6	Wayfinding Gate Way 3	Right of Way and Installation	Continue installing Gateway 3 signs/Site Marking and Continue installation.	Installation. Refer to Dashboard for installed sign locations
6	Wayfinding Gateway 4	Complete	Installation Complete	Refer to Dashboard for installed sign locations

ECONOMIC

DEVELOPMENT

special event permit
inquiries
0

special event permit
applications
2

special event permit
issued
2

film permit
inquiries
0

film permit
applications
1

film permit
issued
0

NEW BUSINESS LICENSES

District	Business Name/Address	Type	Start Date	Description
1	Blaska Holm LLC 8565 Dunwoody Place	CP	8/31/2023	Professional Practitioners
1	S2 Legacy Key LLC DBA The Bowie 8800 Dunwoody Place	CP	8/31/2023	Lessors of Residential Buildings and Dwellings

District	Business Name/Address	Type	Start Date	Description
1	Atlanta International School Inc. 1701 Brandon Hall Drive	CP	9/5/2023	Elementary and Secondary Schools
2	Artelon, Inc 8601 Dunwoody Place	CP	9/1/2023	Surgical and Medical Instrument Manufacturing
2	Texaco Food Mart 8779 Dunwoody Place	CP	9/5/2023	Convenience Store
3	True Care Cruise LLC 1160 Hammond Drive	HB	8/31/2023	All Other Transit and Ground Passenger Transportation

CP - Commercial Property, HB - Home Based Business

BUSINESS SUPPORT AND DEVELOPMENT

- 09/06/2023 - Received an Inquiry from reporter working on the Atlanta Business Chronicle North Fulton Market Report
- 09/07/2023 - Met with EdgeLine, a developer currenting building townhomes in Sandy Springs and interested in other project opportunities

PARTNERSHIP MEETINGS

- 09/05/2023 - Met with SSPC President to discuss ongoing collaboration
- 09/05/2023 - Met with CAC & SSPC to discuss upcoming Career Fair
- 09/06/2023 - Met with PCIDs staff to learn about their Perimeter Branding initiative and get a debrief of their recent districtwide survey data
- 09/08/2023 - Met the new Georgia Department of Economic Development Project Manager and conducted a tour of the City

PROJECTS AND PROGRAMS


- Ongoing – Perimeter Joint Entrepreneurship & Innovation Strategy – staff is preparing deliverables for Mayor and Council consideration
- Ongoing – Select Sandy Springs website – buildout ongoing.
- Ongoing – Crossroads Small Area Plan.

RECREATION AND CULTURAL ENRICHMENT

P E R F O R M I N G A R T S C E N T E R

17
TOTAL
EVENT
ACTIVITY

8
NEW EVENT
CONTRACTS



HIGHLIGHTS

- The Studio Theatre hosted UHY Consulting for their REIMAGINE Finance and Accounting Summit. The event welcomed 100 guests for their financial presentation along with a post-event reception.



FARMERS MARKET

- 38 vendors
 - Farmers: 10 selling produce, beef, seafood, and flowers
 - Prepared Foods: 17, including CityBar and 10 vendors with products that can be consumed on-site
 - Crafts/Artisans: 11
- Bitsyland and Gray Matters performed. Zoom Room was a Friend of the Market and Council was present.

SIGNATURE EVENTS

- Approximately 150 guests enjoyed a screening of the film *The Bad Guys* (2022) during Movies by Moonlight on Friday, September 1 on the Heritage Amphitheatre Lawn.
- Approximately 150 guests attended Sundown Social on Thursday, August 31 on the City Green. Rocco performed during the event and several food vendors, including Patty Wagon and Repicci's Italian Ice, were present.

R E C R E A T I O N A N D P A R K S

PROJECTS

MORGAN FALLS ATHLETIC COMPLEX IMPROVEMENTS

- Delivery of replacement safety netting poles and shade materials for 2 fields expected the week of September 18.

RIVER SHORE MEADOWS PARK

- Erosion control placement will conclude this week in advance of light grading for the planned crushed stone trail loop.

OLD RIVERSIDE PARK DEVELOPMENT

- Additional survey work resumed this week.

SPRINGWAY TRAIL 2A

- The River Park closed was closed September 6-7 as storm pipe was installed across the access drive from Morgan Falls Road. New trail is excavated along this approach road. Boardwalk length is now at 1,130’.
- Construction of the cantilever slab on Cimarron Parkway adjacent to and over the creek continues. Abutment installation at the Monterey Parkway bridge begins.

TWO WEEK LOOKAHEAD

- 9/11- 9/15
 - Boardwalk and River Park pipe and storm water structures continue. Pouring trail on the Georgia Power section through the north end of the river park. Work at the cantilever slab on Cimarron Parkway and bridge abutments on Monterey Parkway continue.
- 9/18 – 9/22
 - All work tasks represented in the previous week continue. Trail at the south of the river park and extending beyond previous concrete pours at the dog park areas to be added.

MAINTENANCE/LANDSCAPING

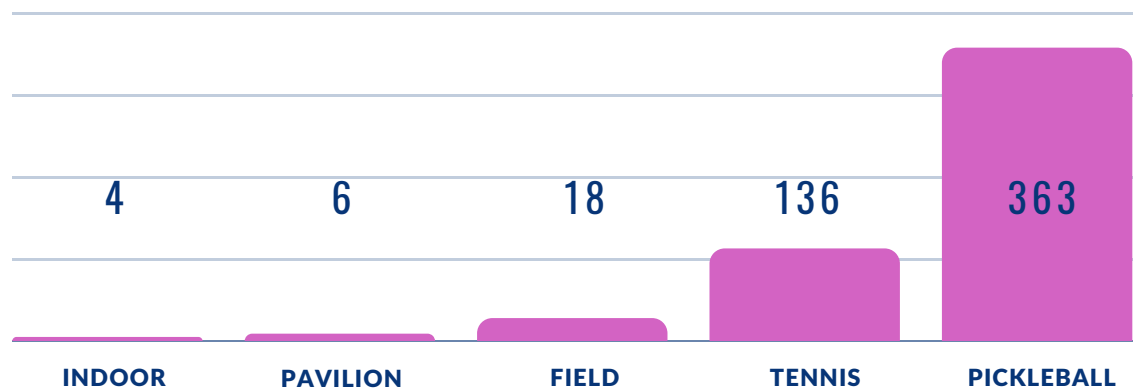
- Contractor crews continue to prune perennials and apply turf care products. As fall gets closer, contractor will begin structural pruning and cutting back anything that has finished its blooming cycle.
- Staff installed more decorative fencing to help keep people on the path and out of the gardens at Lost Corner Preserve.
- Invasive plant material was cut down and removed at Heritage Sandy Springs.
- New Automated External Defibrillator (AED) installed at Hammond Park outdoor restroom building.

PROGRAMMING

- City-Wide Youth Soccer at Hammond Park with 74 participants.
- After school soccer at five elementary schools with 233 participants.
- Registration open for [Blue Stone 5K9](#), an out and back road race on Mount Vernon Road for people and their dogs, September 30, 8am – 9:30am, \$35. The Blue Stone 5K9 will be happening during the Blue Stone Art and Music Festival. The 5K9 is part of the City’s Adaptive Recreation program offerings in partnership with Catalyst Sports. Adaptive bikes will be available to borrow for the Blue Stone 5K9.
- Adaptive Kayaking had eight athletes and four volunteers.
- [Adult Volleyball Open Gym](#) on Monday, Wednesday and Thursday evenings from 6:30pm-9:00pm, through December 14th at Sandy Springs Middle School gym.
- Contractor High Country Outfitters is providing paddleboard and kayak rentals and Stand-Up Paddleboard classes at the [Overlook Park Paddle Shack](#) and dock on weekends through September.
- Contractor Sandy Springs Youth Sports conducting Flag Football and Cheer at Morgan Falls Athletic Complex.
- Contractor Atlanta Sport and Social Club providing adult flag football at Hammond Park and adult soccer and kickball at Dunwoody Springs Elementary.

527

TOTAL
NUMBER OF
RESERVATIONS



SUSTAINABLE GROWTH AND ENVIRONMENTAL STEWARDSHIP

S U S T A I N A B I L I T Y

- Staff met with arborists from various cities and organizations to create an informal “think tank” on urban forestry, 08/28/2023.
- Staff attended a webinar on the Climate Pollution Reduction Grant, 08/29/2023.
- Staff published an episode of Green Minds, a Southeast Sustainability Directors Network podcast.

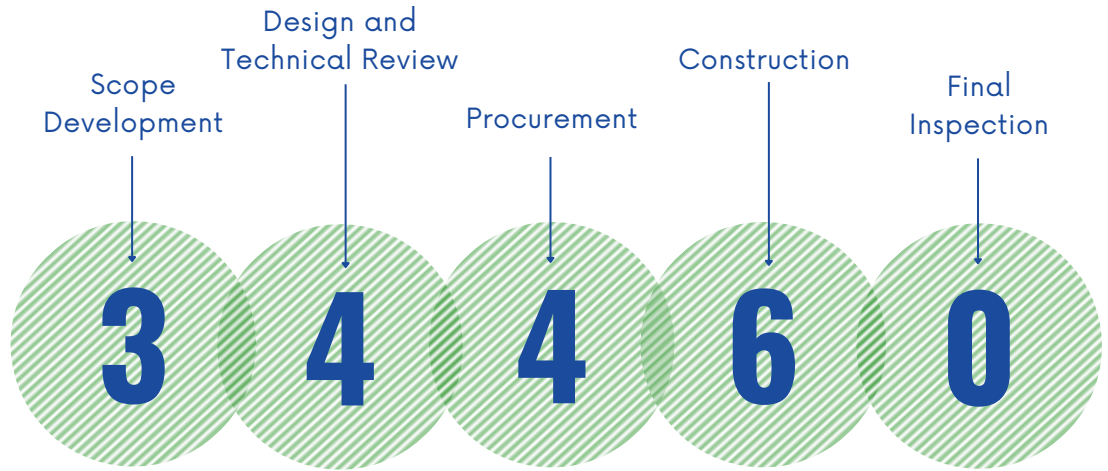
S U S T A I N A B I L I T Y

- Ongoing:
 - Georgia Outdoor Stewardship Program grant application for Trail 2E (continuation of Trail 2A along Roswell Rd, to Big Trees Preserve and Colquitt Rd), due 10/13/2023
 - Tree Fund Policy and Tree Canopy Study, to be presented to Council on 09/19/2023
 - Invasive plant species end of summer/fall treatment in all City parks
 - Tree maintenance at Fire Stations 1, 3 and 4 is set to begin shortly

S T O R M W A T E R

17
ACTIVE
PROJECTS

2
NEW
REQUESTS



Project Number	Current Phase	Status	Upcoming
600 North Harbor	Bid Phase	Bid solicitation cancelled. Revising contract package.	Bid solicitation planned for FY25.
7236 Thornhill Lane	Bid Phase	No bids received.	City is seeking emergency quotes from contractors to complete the work since no bids were received.
4711 Northside Drive	Construction	Punch list work completed.	Project closeout.
5200 Falcon Chase Lane	Bid Phase	Bid solicitation underway.	Bidding and contract award.
6775 Lisa Lane Detention	Bid Phase	Project reprogrammed to FY25.	Bidding and contract award planned for FY25.
5375 Long Island Drive	Construction	Punch list work underway.	Project closeout.
6788 Brandon Mill Road	Construction	Construction started 8/15/2023.	Construction completion planned for November 2023.
3265 Spalding Drive	Construction	Punch list work completed.	Project closeout.
7140 Hunters Branch Drive	Bid Phase	Bid solicitation underway.	Bidding and contract award.
Oakridge Forest Subdivision	Design	Phase 1 utility relocation coordination underway. Phase 2 design underway.	Phase 1 bid solicitation planned for October 2023.
4787 Riverview Road	Design	Construction plans permitted. Temporary construction easement required.	Easement acquisition projected for November 2023. Bid solicitation planned for FY25.
5030 High Point Road	Design	Design underway. Temporary construction and permanent drainage easements required.	Construction programmed for FY25.
790 Tanglewood Trail	Construction	Construction underway.	Construction completion planned for end of September 2023.
1025-1075 Crest Valley Drive	Bid Phase	Bid solicitation phase.	Bidding and contract award.
2080 Spalding Drive	Design	Design underway. Awaiting permanent easement approval and acquisition.	Bid phase programmed for FY25.
Multiple Minor Repair Project	Bid Phase	Bid Solicitation	Contract award and construction.

RECREATION AND CULTURAL ENRICHMENT



Photo Description (left to right): Movies by Moonlight at the Heritage Amphitheatre Lawn, a corporate event in the Studio Theatre



Photo Description (left to right): Staff installed more decorative fencing to help keep people on the path and out of the gardens at Lost Corner Preserve, new Automated External Defibrillator (AED) installed at Hammond Park outdoor restroom building.

TRANSPORTATION ACCESSIBILITY AND COMMUNITY APPEARANCE



Photo Description (left to right): TS106 - Northside Drive at Riverview/Old Powers Ferry, S2170 - Mt. Vernon Highway Sidewalk (Existing sidewalk at DeClaire Court to Long Island Drive)