

Week Ending on September 22, 2023

CITY OF SANDY SPRINGS

WEEK IN REVIEW



UPCOMING EVENTS

PUBLIC MEETINGS



September 28
9 a.m.

HOSPITALITY BOARD MEETING
City Springs - Barfield

October 3
6 p.m.

CITY COUNCIL MEETING
City Springs - Studio Theatre
More Information [HERE](#)

October 4
2 p.m.

CHATCOMM TAC MEETING
More Information [HERE](#)

October 4
6 p.m.

BOARD OF APPEALS MEETING
CANCELLED

COMMUNITY EVENTS



September 26
7 p.m.

DYNAMICS OF A LIVING RIVER
Lost Corner Preserve
More Information [HERE](#)

September 28
6:30 p.m.

ROCKS, REJUVENATION, AND RIDGES
Lost Corner Preserve
More Information [HERE](#)

September 29-
September 30

BLUE STONE ARTS & MUSIC FESTIVAL
City Springs
More Information [HERE](#)

September 30
8 a.m.

BLUE STONE 5K9
City Springs
More Information [HERE](#)

TICKETED EVENTS



September 23
9:30 a.m.

KIDS PAINT LIKE BOB ROSS!
Hammond Park
More Information [HERE](#)

September 30
8 a.m.

BLUE STONE 5K9: A ROAD RACE FOR PEOPLE AND PUPS
More Information [HERE](#)

October 25
8 p.m.

THE MANHATTAN TRANSFER
City Springs - Byers Theatre
More Information [HERE](#)

October 7
10 a.m.

PAINT LIKE BOB ROSS!
Hammond Park
More Information [HERE](#)

CUSTOMER SERVICE AND CITIZEN ENGAGEMENT

CITY CLERK'S OFFICE

open records requests received

101

open records requests completed

93

5.10 days

average time to complete requests

CALL CENTER

Total Calls Last Week

778

Total Chats Last Week

27


Average Handle Time

147.77 seconds

Average Speed of Answer

19.71 seconds

AVERAGE HANDLE TIME IN MINUTES
SEPTEMBER 3 - 9, 2023



Service Level for 80% of All Calls to be Answered Within 30 Seconds During Business Hours

87.05%

Service Level for 90% of All Calls to be Answered Within 30 Seconds During Business Hours

83.93%

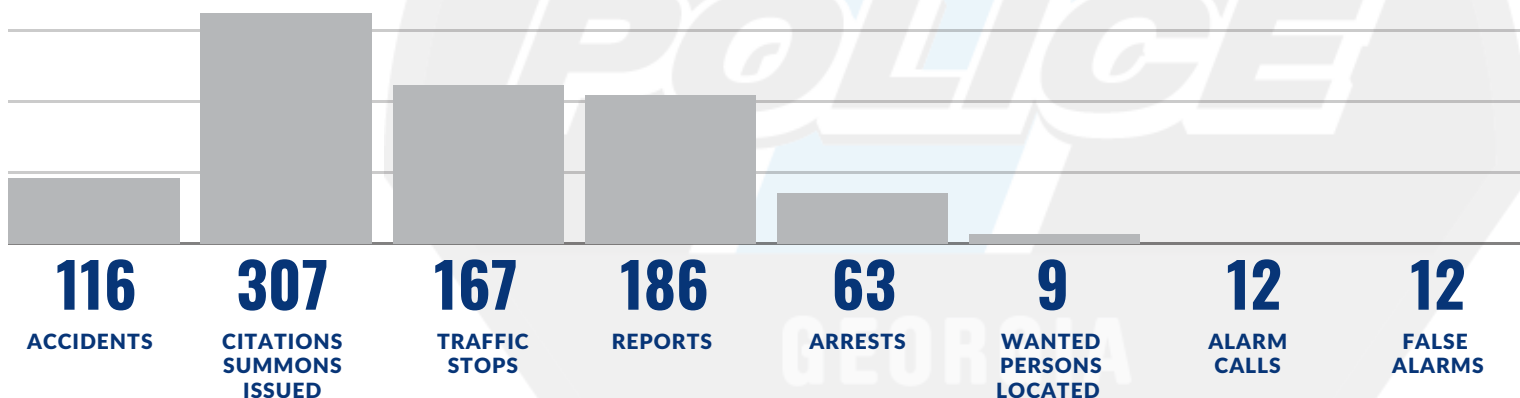
PUBLIC SAFETY

SANDY SPRINGS POLICE DEPARTMENT

1,662 CALLS FOR SERVICE

849 CITIZEN INITIATED

813 OFFICER INITIATED



NORTH DISTRICT

- Reported 3 entering auto incidents
 - 1 vehicle entry with forced entry.
 - 1 unsecured vehicle was entered. An arrest was made and property recovered.
- Reported 1 armed robbery incident
 - Two unknown, armed individuals entered a business location. A worker for the location pulled out his handgun and the suspect began firing at the employee who returned fire. No one was injured. Approximately \$5,000 worth of t-shirts were stolen.
- Reported 2 aggravated assault incidents
 - 2 males were in a domestic violence fight. A third male got involved and shot the victim in the leg. He sustained a non-life threatening injury. Arrests were made.
 - Victim and offender got into a fight. The Offender stabbed the victim with a screwdriver. An arrest was made.

SOUTH DISTRICT

- Reported 1 entering auto incident
 - 1 vehicle was entered with forced entry
- Reported 1 armed robbery incident
- Reported 1 homicide with arrest made
 - A Hispanic male was in the parking lot with a gunshot wound to the leg and the abdomen. Officers rendered aid to the victim. The victim was transported to North Fulton Hospital where he died. CID responded to the location and took over the investigation. The offender turned himself in later that night and was arrested.

SPECIAL OPERATIONS HIGHLIGHTS

- Assisted Patrol with calls on several shifts.
- Assisted CID with murder suspect located in Hampton, GA.
- Prisoner Transport from Whitworth Women's Facility in Hartwell, GA.
- 3 wanted person located
 - Aggravated stalking out of Sandy Springs
 - Dunwoody Entering Auto suspects.
- Assisted GPSTC with Emergency Vehicle Operator Course training
- K9 located armed robbery vehicle at 11 Cedar Run

PATROL SIGNIFICANT EVENTS

- Units were dispatched to a threat made against Temple Sinai Synagogue. SSPD asked for assistance from surrounding agencies. It was determined to be a false threat. This is believed to be related to similar incidents across the country. The FBI is assisting in the investigation.
- A traffic stop was conducted on a vehicle speeding on Roswell Road. Upon making contact with the driver, the officer observed an odor of marijuana emanating from the vehicle. During a probable cause search of the vehicle, the officer located 39 grams of marijuana and 22 grams of psilocybin mushrooms. A passenger in the vehicle claimed ownership of the contraband and was placed under arrest. The offender was charged with Possession of Marijuana and Possession of Schedule I Drug – both felonies.

VOLUNTEER UNIT

The VIPS and Citizens on Patrol (COP) units reported 84 total volunteer hours. The COPS hours composed of 7 patrol shifts

this past week. Additionally, the COP unit conducted 18 house checks, 31 business checks, issued 4 handicap-parking citations and assisted officers on 4 traffic related incidents.

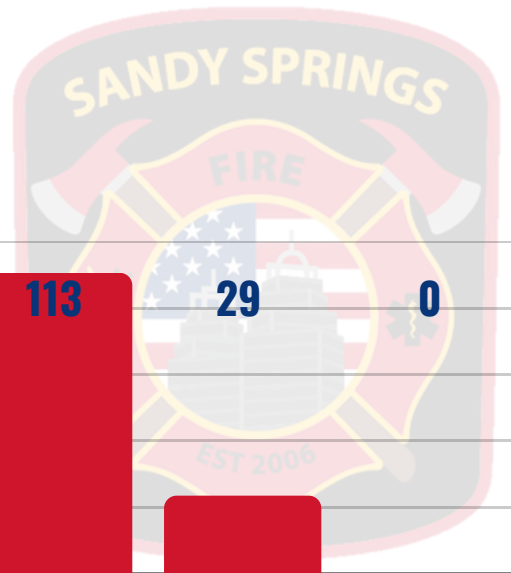
SIGNIFICANT EVENTS

- On 09/08/2023, 8895 Carroll Manor Drive - investigation and evidence revealed an illegal marijuana transaction had taken place, which turned into an armed robbery. Shots were fired, resulting in one of the residents of 8895 Carroll Manor Drive sustaining a gunshot wound to their arm and abdomen and another person involved in the robbery sustaining a gunshot wound to the torso. They fled the scene with a large amount of marijuana. On 09/09/2023, the deceased body was found off Cascade Road in the City of South Fulton. It is believed that while fleeing, the injured suspect died of his injuries. The City of South Fulton Police and the Sandy Springs Police worked in tandem with the investigation. Probable cause was developed, and all parties involved have been arrested and charged with felony murder. The investigation is still pending, and additional charges may be forthcoming.

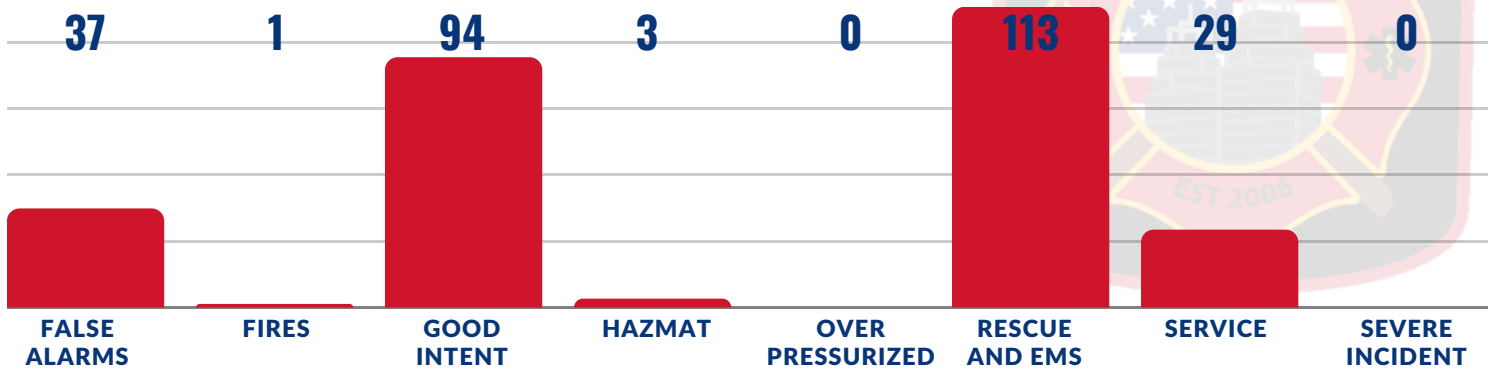
COMMUNITY AFFAIRS

- Coordinated preschool visit to Temple Sinai in honor of September 11 along with SSFD.
- Attended the Fall Promo Expo that was held at the Cobb Galleria Center.
- Conducted a CPTED assessment at North Atlanta Pediatric Associates.
- Special social media post for National Police Woman's day and Rosh Hashanah.

SANDY SPRINGS FIRE DEPARTMENT



277 TOTAL CALLS FOR SERVICE



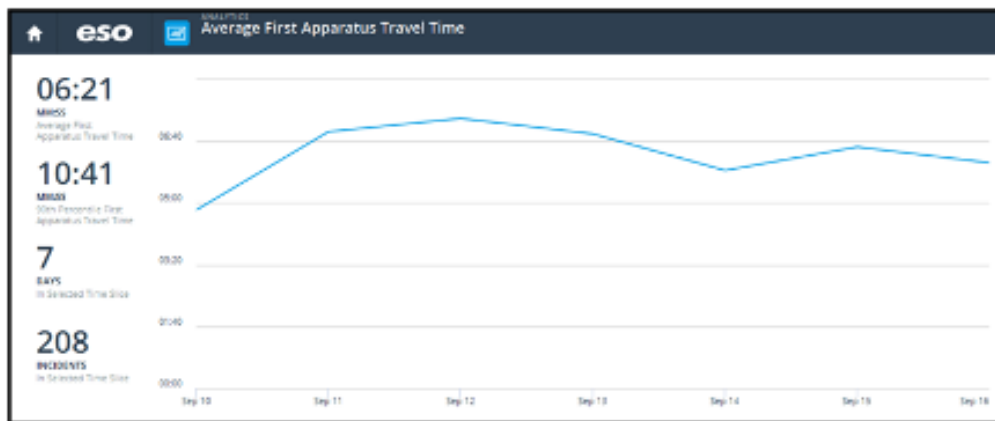
FIRE MARSHAL/COMMUNITY RISK REDUCTION

FIRE INVESTIGATION	0	VIOLATIONS	158
PLAN REVIEW	12	CITATIONS	0
INSPECTIONS	202		

AMR RESPONSE - 234 TOTAL CALLS

ALPHA CALLS: 64 (NON-EMERGENCY) COMPLIANCE 99% (PRIOR TO EXCEPTIONS)
 BRAVO-ECHO CALLS: 170 (EMERGENCY) COMPLIANCE 71% (PRIOR TO EXCEPTIONS)

FIRE APPARATUS RESPONSE TIMES



OUT OF SERVICE HYDRANTS

15
PUBLIC

10
PRIVATE

SIGNIFICANT EVENTS

Fire units responded to the following reported incidents:

- Vehicle fire in the 4500 block of Garmon Road. Personnel found an overturned vehicle with significant fire and smoke emanating. The fire was extinguished utilizing handlines from the engine. The scene was cleared and turned over to SSPD.
- Vehicle accident at I-285 eastbound and Northside Drive. Personnel found two overturned vehicles and multiple others blocking all lanes. Personnel assisted with patient care and controlling the fuel leak from a semi-truck. AMR handled patient care. Seven patients were transported from the scene.
- Structure fire in the 5900 block of Roswell Road. Personnel observed an odor of smoke. There were no signs of fire or other hazards.

ADMINISTRATION

- Firefighter applicant testing completed on September 12th and 13th
- Insurance Services Office (ISO) completed evaluation review for the insurance rating in Sandy Springs
- Graphics were installed on the new SSFD vehicles

FIRE CORPS

17.5
VOLUNTEER
HOURS

- Training
- Special Operations Truck Maintenance

COMMUNITY AFFAIRS

247 PARTICIPANTS AT 8 EVENTS

Car Seat Inspection, Community CPR, Emergency Preparedness, Public Education

OPERATIONS

- Hose deployment training exercises completed in Training Tower.
- New driver's training evolutions conducted for pumping proficiency

TRANSPORTATION ACCESSIBILITY AND COMMUNITY APPEARANCE



**TS106 NORTHSIDE DRIVE AT
RIVERVIEW/OLD POWERS FERRY**


TSPLOST

Project Number	Project Name	Current Phase	Status	Upcoming
TS105	Roswell Road at Grogan's Ferry Road	Construction	U-turn condition assessments, recommendations, received and reviewed. Final plans and permitting ongoing. Site maintenance with contractor ongoing.	GDOT permitting. Complete design for U-turn movement changes and implement.
TS106	Northside Drive at Riverview/Old Powers Ferry	Construction	Northside closure and detour 05/30 – 08/04 complete and road opened. Riverview and Old Powers Ferry to remain closed through project completion. Aerial and underground utility relocations underway. Georgia Power complete with Comcast currently relocating. Water relocation complete.	Complete utility relocations, connect water to new system, construct wall #2. Paving leveling work upcoming.
TS108	Roswell Road at Dalrymple Road	Final Design/ROW	ROW acquisition nearing completion (3 of 4 parcels acquired). Bid documents complete and preparing to advertise for bids.	Construction bidding 9/20/23.
TS111	Spalding Drive at Pitts Road	Final Design/ROW	Notice to Proceed given to contractor 8/28. Surveying, project layout, traffic control signage, and clearing underway.	Clearing and grubbing of site, erosion control installation, utility relocations.

TSPLOST

Project Number	Project Name	Current Phase	Status	Upcoming
TS131	Peachtree Dunwoody Bike/Pedestrian Trail	Scoping	Project agreement approved by PCID. Council approved project agreement in 8/1/2023 Council Meeting. Agreement fully executed on 8/24/23. Purchasing reviewing RFQC.	Design RFP advertising scheduled for 9/20/23.
TS191	Mt. Vernon Highway at Johnson Ferry Road Improvements	Final Design/ROW/ Utilities	ROW acquisition ongoing (28 of 32 parcels acquired). Final construction plans under review. GDOT and Sandy Springs permitting complete. GA Power underground utility relocation construction activities started.	Complete ROW acquisition. Start AT&T and Comcast underground relocations. Finalizing plans for construction bidding.
TS192	Mt. Vernon Highway Multimodal Improvement	Final Design/ ROW/ Utilities	Negotiating final ROW acquisition. Utility coordination ongoing. Bid package prepared for bid advertisement. Preparing to grant NTP to utility companies.	Construction advertisement planned for October 2023. Georgia Power finalizing easements to commence relocations.
S2193	Hammond Drive Corridor	Design	Site visit and plan review for Preliminary Field Plan Review (PFPR) held on August 10, 2023. COSS preparing comments for PFPR package for design consultant to revise plans.	Right-of-way plans.
T0060/ S2121	SR 400 Multi-Use Path	Final Design/ROW/ Utilities	GDOT Construction Let Date is 11/2023. Finalizing Plans, Specifications and Estimates (PS&E).	Submit PS&E Package to GDOT. Coordinating IGAs with City of Atlanta.
S2101	Ring A ITS Design	Design	Survey/SUE investigations underway. Concept design underway – submittal planned 9/22. Subsurface Utility Engineering (SUE) records research underway. Concept level cost estimate under development.	Concept design submittal.
S2132	Bridge Program	Design	Scoping study underway. Initial investigations underway. Hydrologic and Hydraulic Study underway. Traffic counts underway. Awaiting processed data from vendor. Developing Traffic Methodology Report.	Submit sections of draft concept report and cost estimate for COSS review.
S2161	Windsor Parkway Sidewalk Gap fills	Design	Concept design underway. Evaluating stormwater requirements.	Concept design.
S2164	Evergreen Drive Sidewalk (Existing Sidewalk at Greenwood Close to Peachtree Dunwoody Road)	Design	Concept submitted on 7/23. Concept design approved and advancing plans to preliminary design.	Preliminary plans.
S2177	Powers Ferry Road Sidewalk (New Northside Drive to 6201 Powers Ferry Road)	Design	Final design permitting complete. Utility relocation coordination underway. Awaiting relocation plans from utility companies.	Utility relocation and preparation of construction bid documents.

T2307 JOHNSON FERRY PEDESTRIAN LIGHTS FINAL PAVER REPAIRS



Sep 12, 2023 at 10:47:01 AM
134° SE
720 Hunting View Pl
Sandy Springs, GA 30328
United States

TSPLOST

Project Number	Project Name	Current Phase	Status	Upcoming
S2186	Mt. Paran Road and Powers Ferry Road Sidewalk (Rebel Trail to Carol Lane)	Design	Concept plan received and under review. Utility conflict coordination underway.	Approve concept plan and begin preliminary plans and right of way coordination.
T2205	Roswell Road/SR 9 at Fulton Government Center Mid-block	Final Design	GDOT permitting complete. Final bid package complete pending GDOT procurement schedule for companion project (signals).	Bid and award construction, in coordination with GDOT companion project (anticipated October 2023).

CAPITAL IMPROVEMENT PROGRAM (CIP)

Project Number	Project Name	Current Phase	Status	Upcoming
	Capital Sidewalk Program	Sidewalk Network Master Plan Update	Requests are being collected through October 13th to be considered for the plan update. Information on the program and how to make a request can be found here: https://www.sandyspringsga.gov/sidewalks	Final plan update planned to be presented to MCC December 5, 2023.
T0019	MARTA Roswell Road Streetscapes (East Side - City Limit to I 285. West Side - City Limit to Long Island Drive)	Design	Concept Plan completed and can be found here: https://www.sandyspringsga.gov/plans-and-studies . Preliminary Field Plan Review completed and comments under review.	Continue plan updates. Utility Coordination.
T0033-7	CDBG Roswell Road Streetscape Phase 2 - Lake Placid Drive to Northwood Drive	ROW/Utility	ROW negotiation ongoing. CDBG interdepartmental coordination meeting held 6/26.	Georgia Power scheduling advance utility relocations. Complete right of way acquisition. Construction bidding.
T0033-8	CDBG Long Island Drive Sidewalk Project	Design Procurement	Developing RFP for the combination of the T0033-8, T0033-9, and T0033-10 Sidewalk Project Segments. CDBG interdepartmental coordination meeting held 6/26.	Advertise RFP.
T0033-9	CDBG Northwood Drive Sidewalk Project	Design Procurement	Developing RFP for the combination of the T0033-8, T0033-9, and T0033-10 Sidewalk Project Segments. CDBG interdepartmental coordination meeting held 6/26.	Advertise RFP.
T0033-10	CDBG Hope Road Sidewalk Project	Design Procurement	Developing RFP for the combination of the T0033-8, T0033-9, and T0033-10 Sidewalk Project Segments. CDBG interdepartmental coordination meeting held 6/26.	Advertise RFP.

CAPITAL IMPROVEMENT PROGRAM (CIP)

Project Number	Project Name	Current Phase	Status	Upcoming
T0035	Chattahoochee River Bicycle and Pedestrian Bridge (City of Roswell)	ROW/Utility	Review of Project Agreements pending with GDOT and City of Roswell.	Agreement revisions as needed. Coordinating with stakeholders.
S2104	Boylston Drive and Hammond Drive Intersection Improvement	ROW/Utility	Permitting. Right of Way staking complete. Acquisition offers in progress. Ongoing coordination with GA Power regarding required pole relocations.	Permitting. Utility coordination.
T0066	Holcomb Bridge Road at Spalding Drive (Administered/ Sponsored by Gwinnett County)	Construction	GDOT approvals are complete. Construction bids received by GDOT on August 18, 2023.	GDOT evaluating bids.
T0069	Peachtree Dunwoody-Windsor Parkway (Glenridge Connector to Roswell Road) Fiber Connection	Construction	Advance utility agreements complete. Project currently readvertised for construction bids.	Bids due 10/17/23.
S2105	Roswell Road North End Boulevard (continuation of T-0071)	Design Procurement	GDOT Project Framework Agreement for PE funds approved by Council in 6/20/2023 Meeting. Coordinating RFP with GDOT.	Procure engineering consultant.
TS172	Brandon Mill Road Sidewalk (Lost Forrest Drive to Brandon Ridge Drive)	ROW/Utility	Right of way acquisition complete. Final parcel acquisition accepted by Mayor and City Council in 9/19/23 meeting.	Advance clearing for GA Power work planned for early October. GA Power to schedule pole relocations. Construction planned to begin early 2024.
T2001	GA 400 Bridge Enhancements (Roberts Drive, Pitts Road, Spalding Drive)	Construction (GDOT)	Bridge construction work underway for Roberts Drive. GDOT closed Pitts Road Bridge with detour 6/12/2023. Utility relocations to continue. Ongoing coordination with GDOT on construction details. Pitts Road bridge demolition underway.	Continue construction coordination with GDOT.
S2131	I-285 Bridge Enhancements (Mt. Vernon Highway Bridge to be replaced)	Construction (GDOT)	New bridge will be constructed beside the existing bridge. Traffic will be shifted to the new bridge then the existing bridge will be removed. Lane adjustments ongoing and tree clearing and grading underway. Bridge foundation work in I-285 median.	Bridge construction.
T2208	MARTA Peachtree-Dunwoody at Lake Hearn Improvements	Design/Survey	Kick off meeting held with the designer on 6/13/23. Survey work continues. Concept work underway.	Concept plan review.
T2307	Johnson Ferry Road Pedestrian Lighting (Brandon Mill Road to Chattahoochee)	Design (GPC)	Georgia Power light pole installations have been completed. City crews completed sidewalk adjustments. GA Power performing final adjustments to lights.	Project close out.
S2163	Northland Drive Sidewalk (Landmark Drive to Existing sidewalk at Northland Ridge Trail)	Design	Preliminary Design ongoing. Right of way coordination underway. Utility coordination underway.	Permitting.

CAPITAL IMPROVEMENT PROGRAM (CIP)

Project Number	Project Name	Current Phase	Status	Upcoming
S2165	Riverside Sidewalk (South of 285 to Mt. Vernon Highway)	Design	Concept design underway. Concept review meeting held with Design Consultant.	Continue Concept Design and Utility coordination.
S2167	Mt. Vernon Highway Sidewalk (Glen Errol Road to Existing Sidewalk at 500 Mt. Vernon Highway)	Design	Preliminary Design ongoing. Right of way coordination underway. Utility coordination underway.	Permitting.
S2168	Hilderbrand Drive Sidewalk Police Gym to Roswell Road (both sides)	Design	Preliminary design underway.	Utility coordination.
S2170	Mt. Vernon Highway Sidewalk (Existing sidewalk at DeClaire Court to Long Island Drive)	Design	Preliminary Design underway. Utility coordination underway. Verizon completed removal of conflicting pole.	Permitting.
S2172	Glenridge Drive Sidewalk (Existing sidewalk at Canopy Drive to existing sidewalk at Glenridge Close Court)	Design	Right of way acquisitions underway. Utility coordination underway. Agreement with GA Power for pedestrian lights completed.	Permitting.
S2175	Trowbridge Road Sidewalk (Spalding Trail to Trowbridge Lake Drive)	Design	Right of way coordination underway. Utility coordination underway.	Permitting and scheduling construction.
S2179	Spalding Drive Sidewalk (Nesbit Ferry to Spalding Lake Court)	Design	Concept design nearing completion. Utility coordination underway.	Preliminary design.
S2184	Jett Ferry Road/Spalding Drive Sidewalk (Jett Ferry Court to Dunvegan Close)	Design	Concept design complete. Utility coordination underway.	Continue preliminary design.
S2185	Lake Forrest Drive Sidewalk (West side of road – Mt. Paran Road to City Limits)	Design	Site survey completed. Concept design underway. Utility coordination underway.	Preliminary design. Advancing portions of the project to permitting and final design.
S2188-1	Allen Road at Sandy Springs Circle Sidewalk Gap Fill	Construction	Design complete. Communication lines have been removed from conflicting utility pole.	GA Power pole removal to be scheduled. Schedule construction work.
S2188-2	South Johnson Ferry Road Sidewalk Gap Fill	Construction	Concept design complete. Utility coordination underway.	Schedule construction work.

CAPITAL IMPROVEMENT PROGRAM (CIP)

Project Number	Project Name	Current Phase	Status	Upcoming
S2188-3	Glenridge Drive Sidewalk Gap Fill at Messina Way	Design	Concept design complete. Utility coordination underway.	Schedule construction work.
S2188-4	Windsor Parkway Sidewalk at Peachtree Dunwoody Road	Design	Concept Design complete. Utility coordination underway.	Permitting.
S2188-5	River Exchange Drive Sidewalk from Spalding Drive to Park Entrance	Design	Concept Design complete. Utility coordination underway.	Permitting.
S2123-1	Roberts Drive Sidepath Scoping Study	Scoping Study	Study underway. Internal review of updated conceptual consultant work ongoing. Interdepartmental update meeting held.	Complete scoping study.
T2305	High Point Road Pedestrian Crossing – Design	Design	Preliminary design underway. Field plan review meeting held.	Permitting and utility coordination.
S2103	Peachtree Dunwoody Road/Johnson Ferry Road Intersection Improvements – Scoping Study	Scoping Study	Study underway. Review of initial submittals underway and comments given to design consultant. Update meeting to refine scope held. Updated submittal under review.	Complete scoping study.
S2122	Glenridge Sidepath Design	Design Procurement	Project agreement approved by PCID. Council approved project agreement in 8/1/2023 Council Meeting. Project Agreement in place.	Advertise RFP.
T2403	Long Island Drive at Mt. Vernon Highway Intersection	Design Procurement	New project aligns Long Island with Arlington driveway and adds traffic signal. Procuring roadway design consultant.	Commence design.
T2404	Morgan Falls Road Pedestrian Lighting (Roswell Road to Overlook Park)	Scoping	Reviewing site conditions and coordinating with Georgia Power Company to develop scope and plans.	Develop agreement with Georgia Power Company.
T2405	Lake Forrest Drive @ Allen Road Intersection	Study/Design Procurement	Study consultant has prepared concept for City Review. Procuring roadway design consultant. Public Open House held this week at City Hall. More information on the Public Open House can be found here: https://www.sandyspringsga.gov/news/sandy-springs-host-public-meeting-3	Complete concept and commence design.

TRANSPORTATION/TRAFFIC

Project Number	Project Name	Current Phase	Status	Upcoming
T2205	T2205 Abernathy Road at Roswell Road/SR 9 Intersection Safety Project	Study	The consultant has prepared the analysis for review.	Complete Study.
T9600	T9600 Traffic Calming	Study	Continue traffic calming coordination with: Huntcliff and Jett Road neighborhoods.	Continue traffic calming coordination.
T9520	Public Safety Building Fiber Project	Construction	The City issued the Notice to Proceed the week of June 19 and construction work is underway.	Continue project construction. Project completion is scheduled for February 2024.
T9500-23-2	Signal Analysis, ADA Upgrades, and Signal Plans for 5 Intersections: Dunwoody Place/Hope; SR 9/Northridge; SR9/Trowbridge/Hammond/Lake Forrest; Hammond/Sandy Springs Circle	Design	Consultant preparing preliminary signal plans for review.	Complete preliminary signal plans.
T2308	Roswell Rd at Lake Placid Intersection	Design	Coordinating with GDOT for plan and permit review.	Obtain GDOT signal plan and permit approval and intersection lighting evaluation.
T7255	Powers Ferry Multimodal Circulation Study	Study	Conducting focus group meetings.	Complete technical assessment.
	Pavement Marking Contractor Invitation to Bid (23-074)	Maintenance	The city conducted a kick-off meeting with the contractor on 9/19/2023.	Issue Notice to Proceed and schedule work.
	Safety Action Plan		ITB 24-018 for traffic counts to support the Safety Action Plan opened September 8 and will close October 13.	Undertake procurement for Safety Action Plan consultant services.

AFTER HOUR CALLS

Staff received the following reports:

- 9/12/23
 - Signal outage at Glenridge Connector and GA 400 NB Ramp. Signal contractor responded, fixed signal.
 - Request for barricades at 1270 Heard's Ferry Road. Sign contractor responded with barricades.
 - Request for barricades at 5855 Northside Drive. Sign contractor responded with barricades.
 - Report of a signal in flash at Johnson Ferry Rd and Glenridge Drive. Signal contractor responded, reset signal.
 - Report of a tree down at 5855 Northside Drive. SSPD requested PW to set up barricades due to power lines in the road.
- 9/15/23
 - Signal in flash at Meridian Marks Road and Glenridge Connector. Signal contractor responded, reset signal.
- 9/16/23
 - Signal in flash at Mount Vernon Highway and Sandy Springs Circle. Signal contractor responded, reset signal.

UTILITIES

UTILITY PERMITS RECEIVED	12
PERMITS ISSUED	8
ACTIVE UTILITY PERMITS COMPLETED	206
	0

STREET LIGHTING

REQUESTS FOR NEW STREETLIGHTING	1
STREETLIGHT PETITIONS SENT TO RESIDENTS	1
LEASE AGREEMENTS FOR SIGNATURES	0

SIGNALS/LIGHTS AND SIGNS

SIGNAL/LGHT WORK ORDERS COMPLETED	11
SIGN/TRAFFIC WORK ORDERS COMPLETED	12

CITY OF ATLANTA WATER

ACTIVE WATER LEAKS	33
OUTSTANDING RESTORATION	29

FIELD SERVICES

SERVICE REQUESTS RECEIVED	21	WALLS/FENCE/GUARDRAIL	0
SERVICE REQUESTS COMPLETED	21	DEAD ANIMAL REMOVAL	1
TREE REMOVAL	9	TRIMMING/MOWING	5
SIDEWALK/CURBS	0	TRASH DEBRIS	1
POTHoles/RESURFACE	5		

T-3000 PAVEMENT MAINTENANCE

- FY23 CIP LMIG Resurfacing Project: All work complete. Punch list delivered to contractor.
- FY24 CIP LMIG Resurfacing Project is currently being advertised for bids due 10/19/23.
- Awarded PCI Assessment project. NTP scheduled for 9/25/23. Work scheduled to begin early October.

T-400 CITY BEAUTIFICATION PROGRAM

- Johnson Ferry Abernathy Hardscapes project: Completed 8/11/23.

T-7500 GUARDRAIL REPLACEMENT PROGRAM

- Work underway. Gas line relocated. Survey of property/ROW boundaries ordered.

T-9100 FY2021 BRIDGE MAINTENANCE

- Phase II designed. Bridge Maintenance and Repair Contract awarded. Work began week of 2/6. Currently working on Johnson Ferry Road over Chattahoochee River (bridge 16 of 17).

RIGHT OF WAY MAINTENANCE

- Mowing on I-285 and GA 400 every other week.
- Weekly mowing maintenance on primary routes scheduled through October.
- Citywide ROW litter removal services exhibiting need for improvement in some areas.
- Street Sweeping underway with most work performed in the evenings.
- Large sidewalk repairs – 248 sidewalk repairs completed since January 1st.
- Sidewalk Trip Hazard Removal completed 1/31. 1,358 trip hazards removed.
- Pothole Repair Project: 1,066 potholes/patches repaired since January 9th. Public Works Field Superintendents surveying and marking potholes for repair. Please call our Call Center, 770-730-5600, to report potholes.

Community Appearance Weekly Inspection Report

Roadway	Litter	Mowing	Street Sweeping	Notes
Abernathy Road	A	A-	N/A	
Dunwoody Place	A-	N/A	A-	Light litter.
GA-400 North of I-285	A-	A-	N/A	Light litter.
GA-400 South of I-285	A-	A-	N/A	Light litter.
Hammond Drive - Roswell Road to SR400	B	N/A	N/A	Light litter.
I-285 Eastbound	A-	N/A	N/A	Light litter.
I-285 Westbound	A-	N/A	N/A	Light litter.
Johnson Ferry Road	A-	N/A	A-	Light litter.
Northridge Road	A-	N/A	N/A	Light litter.
Roswell Road North	B	A-	N/A	Two "A" frame signs at 6780 Roswell Rd. Light Litter.
Roswell Road South	B	A-	N/A	Yard sign SW corner of Roswell Rd and Abernathy Rd. Light litter.
Sandy Springs Circle	A	N/A	A-	Light litter.

PLANNING AND ZONING

P&Z DEVELOPMENT MEETINGS ASSIGNED	6
DESIGN REVIEW MEETINGS	3
ADMIN VARIANCE PROCESSED	2
CDBG SUBMISSION	0
ADMIN PERMITS PROCESSED	2
BUSINESS LICENSE PROCESSED	10
BOA HEARINGS	0

INSPECTIONS

SITE INSPECTIONS	100
BUILDING INSPECTIONS	174
TREE INSPECTIONS	16

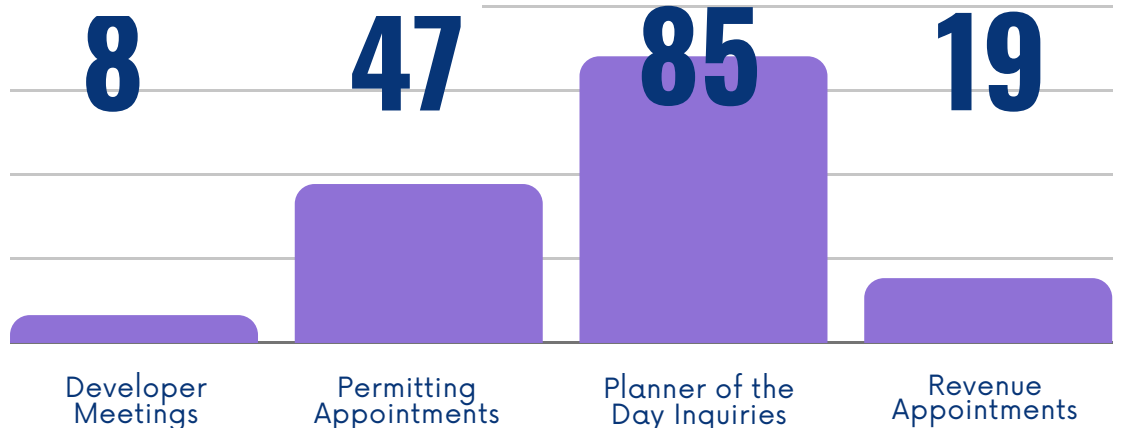
CODE ENFORCEMENT

CITATIONS	6
COMPLAINTS	34
INSPECTIONS	97
NOTICE OF VIOLATION	11
RESOLUTIONS	24
SIGN REMOVAL	21
SHORT-TERM RENTALS	0
VEHICLE-RELATED USE INSPECTIONS	0
THIRD PARTY APARTMENT INSPECTION REPORTS	0
ALCOHOL LICENSE APPLICATION	4
BUSINESS LICENSES	66

CUSTOMER SERVICE - COMMUNITY DEVELOPMENT

159

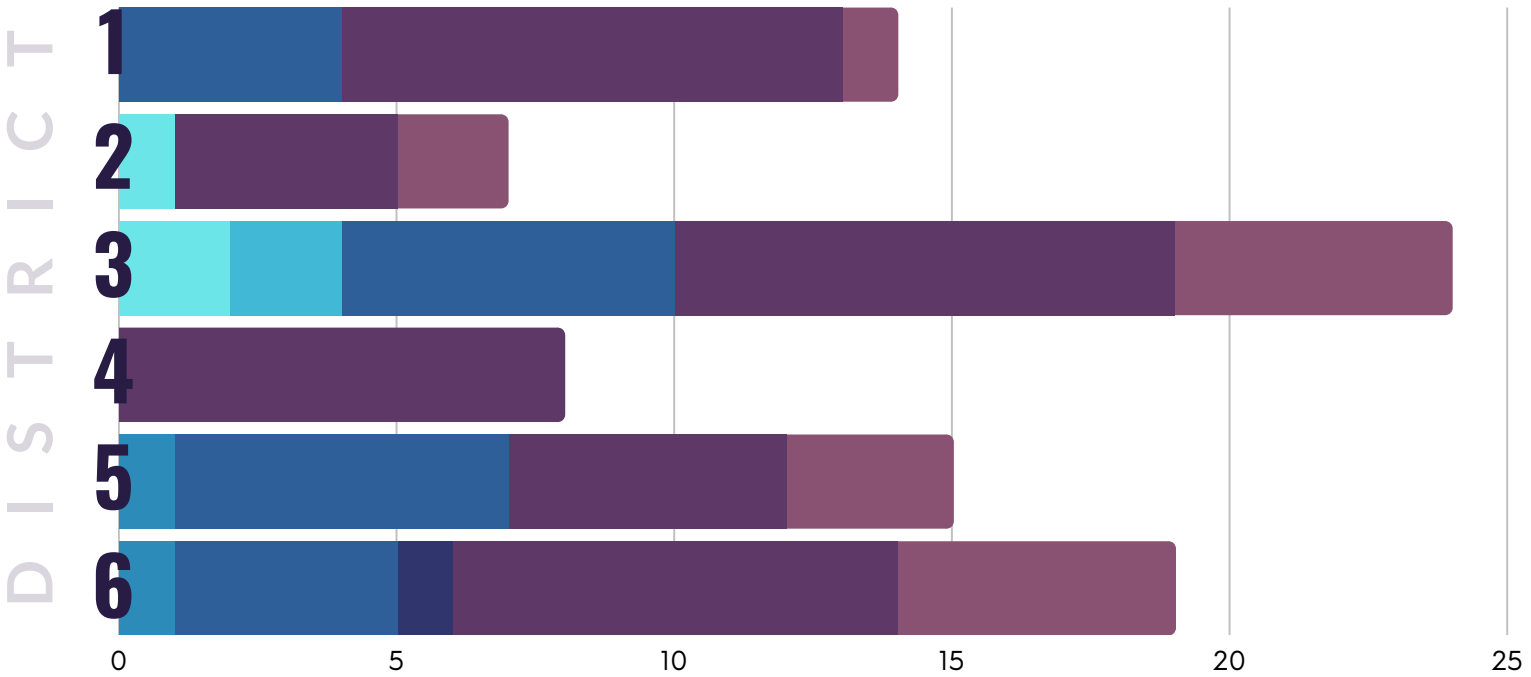
TOTAL MEETINGS
APPOINTMENTS
AND INQUIRIES



PERMITS

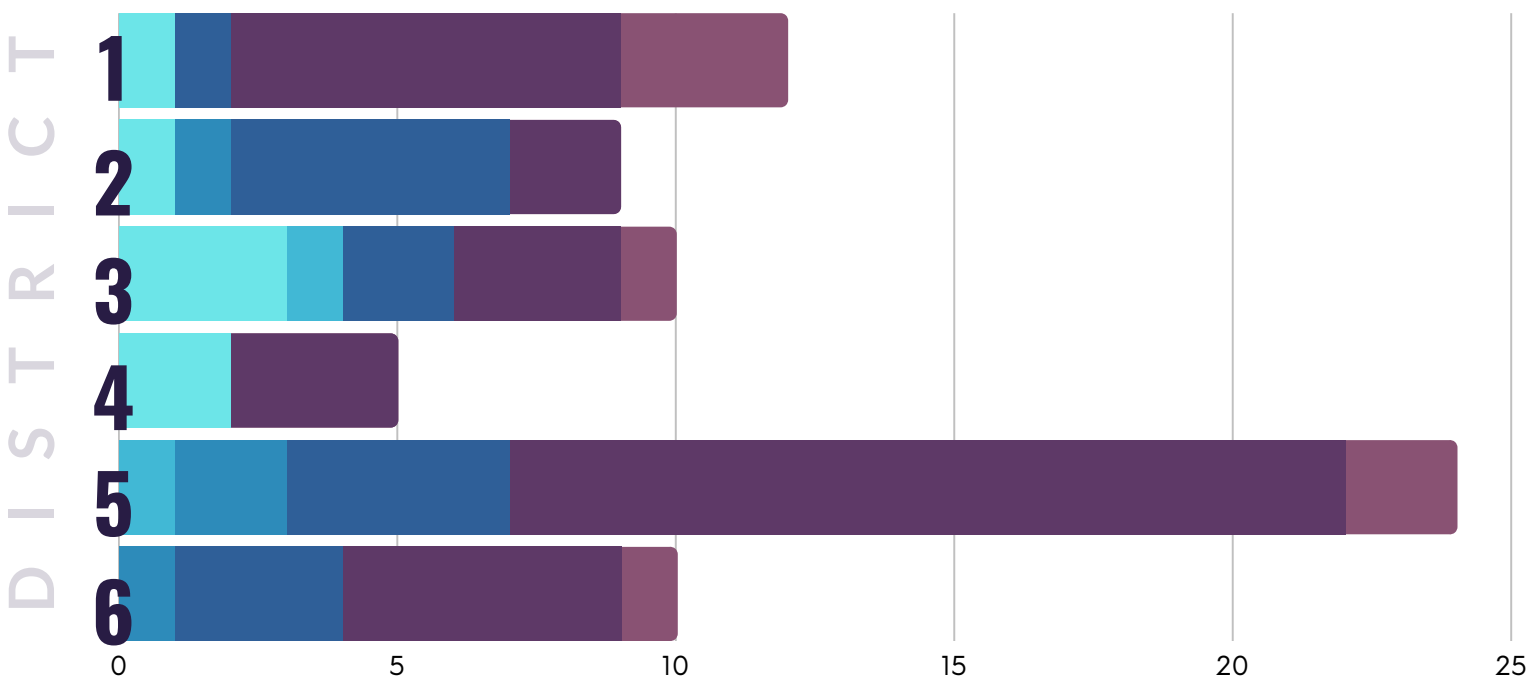
NEW PERMIT APPLICATIONS

commercial	land disturbance	pool	residential	special event	trade	tree removal
3	2	2	20	1	43	16



PERMITS ISSUED

commercial	land disturbance	pool	residential	special event	trade	tree removal
7	2	4	15	0	35	7



NEW CODE CASES

District	Case Number	Case Type	Status	Address	Open Date
1	MISC-008146-2023	Miscellaneous	New Complaint	1585 Northridge Rd	09/14/2023
1	NOI-008136-2023	Noise	New Complaint	8080 Winged Foot Dr	09/12/2023
1	PM-008138-2023	Property Maint.	New Complaint	510 Northridge Crossing Dr	09/12/2023
1	PM-008150-2023	Property Maint.	New Complaint	341 Winding River Dr	09/14/2023
2	GRA-008147-2023	Grass and Weeds	Closed	8261 Ison Rd	09/14/2023
2	PM-008129-2023	Property Maint.	Active	7600 Roswell Rd	09/11/2023
2	PM-008133-2023	Property Maint.	Closed	7000 Roswell Rd	09/11/2023
2	PM-008135-2023	Property Maint.	Active	8805 Dunwoody Pl	09/11/2023
2	PM-008139-2023	Property Maint.	New Complaint	7600 Roswell Rd, BLDG 5	09/12/2023
2	PM-008142-2023	Property Maint.	Closed	7600 Roswell Rd, BLDG 2	09/13/2023
2	PM-008157-2023	Property Maint.	Active	8805 Dunwoody Pl	09/15/2023
3	GRA-008131-2023	Grass and Weeds	Closed	6195 Aberdeen Dr	09/11/2023
3	MISC-008127-2023	Miscellaneous	Closed	5825 Mountain Creek Rd	09/11/2023
3	MISC-008158-2023	Miscellaneous	Active	6470 Barfield Rd	09/15/2023
3	PM-008134-2023	Property Maint.	Active	6590 Burdett Dr	09/11/2023
3	PRK-008128-2023	Parking	Active	6075 Roswell Rd	09/11/2023
4	PM-008130-2023	Property Maint.	Active	7700 Colquitt Rd	09/11/2023
4	PM-008132-2023	Property Maint.	Active	57 Trowbridge Lake Rd	09/11/2023
4	PM-008153-2023	Property Maint.	Active	7150 Peachtree Dunwoody Rd	09/15/2023
4	PM-008159-2023	Property Maint.	Active	7700 Colquitt Rd	09/15/2023
4	WWP-008148-2023	Work W.O. Permit	New Complaint	295 Brackenwood Cir	09/14/2023
5	BL202300021	Business License	Active	5555 Glenridge Conn	09/13/2023
5	BL202300022	Business License	Active	5555 Glenridge Conn	09/13/2023
5	MISC-008141-2023	Miscellaneous	Closed	4695 Cherrywood Ln	09/13/2023
5	PM-008140-2023	Property Maint.	Closed	5385 Peachtree Dunwoody Rd	09/12/2023
5	TRSH-008143-2023	Trash/Debris	Active	411 Pine Forest Rd	09/13/2023
5	WWP-008152-2023	Work W.O. Permit	New Complaint	520 Carolwood Ln	09/15/2023
5	WWP-008155-2023	Work W.O. Permit	Active	776 Windsor Pkwy	09/15/2023

NEW CODE CASES

District	Case Number	Case Type	Status	Address	Open Date
6	AS-008151-2023	Apartment Sweeps	Active	4883 Roswell Rd	09/14/2023
6	BL202300023	Business License	Active	896 Davis Dr	09/14/2023
6	MISC-008154-2023	Miscellaneous	Closed	44 Barbara Ln	09/15/2023
6	TRSH-008125-2023	Trash/Debris	New Complaint	5290 Roswell Rd	09/11/2023
6	WWP-008137-2023	Work W.O. Permit	Closed	310 Glen Lake Dr	09/12/2023

CODE ENFORCEMENT EFFORTS

District	Address	Enforcement Effort	Violation	Compliance/ Court Date
2	7600 Roswell Rd.	Notice of violation	Required testing and interior surfaces.	September 27
2	7600 Roswell Rd.	Notice of violation	Required testing and exterior surfaces.	September 28
2	7600 Roswell Rd.	Notice of violation	Storm drainage.	September 27
2	7000 Roswell Rd.	Notice of violation	Required testing and interior surfaces.	September 28
3	6590 Burdett Dr.	Notice of violation	Tree on the utility line/ above the street.	September 20
3	6920 Castleton Dr.	Notice of violation	Trees leaning over the street.	September 26
3	6075 Roswell Rd.	Citation	Signs and license to operate a vehicle immobilization service.	October 23
5	5555 Glenridge Conn.	Citation	Business license.	October 23
5	411 Pine Forest	Notice of violation	Sanitation.	September 15
6	310 Glen Lake	Stop work order	Working without a permit.	Immediate
6	896 Davis Dr.	Citation	Business license.	October 23

FACILITIES

FIRE STATION #5 UPDATES

Construction Start: April 10, 2023

Current Contract Completion Date: June 10, 2024

Days without accident: 112, Days without lost time: 112

Status

Continued MEP In-Wall Rough-in, Exterior CMU Walls at the Apparatus Bay, MEP Interior Wall Rough-in, and MEP Overhead Rough-in at the First Floor

Upcoming

Continue MEP in-wall Rough-in, MEP Overhead Rough-in at the First Floor, and Decking at Apparatus Bay. Set Metal Pan Stairs and begin Installation of Cold-Formed Trusses.

FLEET CENTER UPDATES

Construction Start: August 21, 2023

Current Contract Completion Date: May 17, 2024

Days without accident: 22, Days without lost time: 22

Status

Continue hauling off unsuitable material. Continued grading, building, and export of dirt

Upcoming

Continue MEP in-wall Rough-in, MEP Overhead Rough-in at the First Floor, and Decking at Apparatus Bay. Set Metal Pan Stairs and begin Installation of Cold-Formed Trusses.

POLICE HEADQUARTERS UPDATES

Construction Start: August 21, 2023

Current Contract Completion Date: May 17, 2024

Days without accident: 17, Days without lost time: 17

Status

Demo existing conditions on levels 3 and 4. Exporting and recycling of demolished materials. Connecting temporary lights and power.

Upcoming

Continue demolition of existing conditions and export and recycling of demolished materials. Project Completion 25 March 2025

VETERANS PARK UPDATES

Construction Start: April 3, 2023

Current Contract Completion Date: October 31, 2023

Days without accident: 146, Days without lost time: 146

Status

Completed veneer on upper Johnson Ferry wall, pour of lower fountain basin slab, prep for sub-slab within granite curbs, pour of middle fountain basin walls, and footer prep for upper fountain basin

Upcoming

Demo sidewalk and asphalt along Roswell Rd (LANE CLOSURE). Pour middle section of Mt. Vernon sidewalk. Continue prep/pour off slabs for middle fountain basin sections. Begin prep for fountain basin finishes (tile). Georgia Power continues digging operations. Project Completion 31 October 2023

FIRE STATION #5 PHOTO UPDATE




Photo Description (left to right): Installation of Metal Pan Stairs, Continued MEP Overhead and In-wall Rough-in, Continued Exterior CMU at the Apparatus Bay Doors

FLEET CENTER PHOTO UPDATE



Photo Description (left to right): Continued Building Pad Preparations, Continued Building Pad Preparations, Continued Grading, Continued Grading, Continued Export of Dirt and Unsuitable Materials

POLICE HEADQUARTERS PHOTO UPDATE



Photo Description (left to right): Exporting Demolished Materials, Demolishing Existing Conditions, Demolishing Existing Conditions, Connecting Temporary Light and Power, Demolishing Existing Conditions

VETERANS PARK PHOTO UPDATE



Photo Description (left to right): Prepping soil inside granite slabs & prepping pedestrian area for sub-slab pour, Work on upper Johnson Ferry Wall veneer, Commenced work along Johnson Ferry Road, Lower basin slab ready for pour, Prepping soil inside granite slabs & prepping pedestrian area for sub-slab pour

CITY PROJECTS

District	Project Name	Current Phase	Status	Upcoming
1	Fleet Center	Construction 21 August 2023	Continue hauling off unsuitable material. Continued grading, building, and export of dirt	Continue grading, export of unsuitable soil, and building pad preparations. Begin building foundation prep work. Project Completion 17 May 2024
1	Fire Station 5	Construction 10 April 2023	Continued MEP In-Wall Rough-in, Exterior CMU Walls at the Apparatus Bay, MEP Interior Wall Rough-in, and MEP Overhead Rough-in at the First Floor	Continue MEP in-wall Rough-in, MEP Overhead Rough-in at the First Floor, and Decking at Apparatus Bay. Set Metal Pan Stairs and begin Installation of Cold-Formed Trusses. Project Completion 10 June 2024.
2	Police Headquarters and Court House	Construction 28 August 2023	Demo existing conditions on levels 3 and 4. Exporting and recycling of demolished materials. Connecting temporary lights and power.MEP make-safe	Continue demolition of existing conditions and export and recycling of demolished materials. Project Completion 25 March 2025
3	Veterans Park	Construction 3 April 2023	Completed veneer on upper Johnson Ferry wall, pour of lower fountain basin slab, prep for sub-slab within granite curbs, pour of middle fountain basin walls, and footer prep for upper fountain basin	Demo sidewalk and asphalt along Roswell Rd (LANE CLOSURE). Pour middle section of Mt. Vernon sidewalk. Continue prep/pour off slabs for middle fountain basin sections. Begin prep for fountain basin finishes (tile). Georgia Power continues digging operations. Project Completion 31 October 2023
3	Heritage Museum	Design	Programming Phase	Finalize programing
3	City Green Cistern	Complete	Project Complete	Project Complete
3	Performing Arts Center Marquees	Complete	Project Complete	Project Complete
3	City Green Artificial Turf	Design	Working with Landscape Architect to design and bid out project	Permit Land Disturbance Plan. Bid out project. Install in January 2024.
6	Wayfinding Gate Way 2	Design/ Right of Way/ Construction	Construction of Johnson Ferry Road at West Entrance to the City/ Spalding Road North Entrance	Installation. Right of Way for South Roswell Road Location
6	Wayfinding Gate Way 3	Right of Way and Installation	Continue installing Gateway 3 signs/Site Marking and Continue installation.	Installation. Refer to Dashboard for installed sign locations
6	Wayfinding Gateway 4	Complete	Installation Complete	Refer to Dashboard for installed sign locations

ECONOMIC DEVELOPMENT

N E W B U S I N E S S L I C E N S E S

District	Business Name/Address	Type	Start Date	Description
1	SK Holdings Sandy Springs, LLC 7415 Chestwick Court	HB	9/13/2023	Residential Remodelers

CP - Commercial Property, HB - Home Based Business

BUSINESS SUPPORT AND DEVELOPMENT

- 09/18/2023 - Met with developer interested in Perimeter Pointe
- 09/19/2023 - Met with developer interested in Embassy Row
- 09/20-22/2023 - Staff attended the Georgia Economic Developer Association Annual Conference to learn new trends and stay up-to-date on best practices in the field, as well as to network and deepen relationships with recruitment partners at the state and regional level

PARTNERSHIP MEETINGS

- 09/19/2023 - Staff met with the PCIDs to further discuss the rollout of the branding initiative and how the work of our organizations can be complementary to one another
- 09/19/2023 - Met with CAC & SSPC to debrief on last week's Sandy Springs Connects Career Expo and discuss next steps for planning the next installment. We are sending surveys to employers and jobseekers get hard data on the outcomes of the event. 18 employers and 192 jobseekers participated.

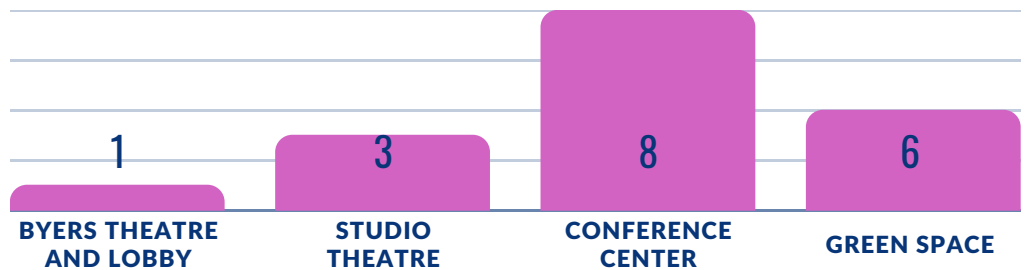
PROJECTS AND PROGRAMS

- Ongoing – Perimeter Joint Entrepreneurship & Innovation Strategy – staff is preparing deliverables for Mayor and Council consideration
- Ongoing – Select Sandy Springs website – buildout is ongoing
- Ongoing – Crossroads Small Area Plan

RECREATION AND CULTURAL ENRICHMENT

P E R F O R M I N G A R T S C E N T E R

18
TOTAL
EVENT
ACTIVITY



1
NEW EVENT
CONTRACTS



HIGHLIGHTS

- The City of Sandy Springs worked in collaboration with the Community Action Center to host a career fair in the Studio Theater. Job seekers were able to interview with 20 local employers from the Sandy Springs and surrounding area.



FARMERS MARKET

- 47 vendors
 - Farmers: 10 selling produce, beef, seafood, and flowers
 - Prepared Foods: 27, including CityBar and 14 vendors with products that can be consumed on-site
 - Crafts/Artisans: 10
- Non-Profit: Environment Sandy Springs
- Other Activities: Rick Stone and Joel Keeley performed. Little Diggers was also present.

SIGNATURE EVENTS

- Concerts by the Springs: Sunday, September 17 – Guardians of the Jukebox – 80s cover band performed to a crowd of 1200 people.
- Sundown Social: Thursday, September 14 – Sundown Social was canceled due to weather. The next Sundown Social was on Thursday, September 21.

R E C R E A T I O N A N D P A R K S

PROJECTS

MORGAN FALLS ATHLETIC COMPLEX IMPROVEMENTS

- Commencing the removal of in-place safety netting poles.

RIVER SHORE MEADOWS PARK

- Project start delayed due to supply chain issues with trail border material. Revised start date is October 18.

SPRINGWAY TRAIL 2A

- Commencing handrail installation on the Spur Trail section west of Edgewater Apartments. Pouring concrete at Georgia Power trail section and tying rebar for retaining wall at Georgia Power river park entrance. Continuing boardwalk work at Orkin lake, cantilever slab at Cimarron Parkway.

TWO WEEK LOOKAHEAD

- 9/25 – 9/29 Form wall at Georgia Power river park entrance; pour trail at river park entrance; continue work on boardwalk. Pouring piers at cantilever slab at Cimarron Parkway.
- 10/2 – 10/6 Pour wall at river park; abutment installation at Monterey Parkway bridge; boardwalk and cantilever slab elements ongoing.

MAINTENANCE/LANDSCAPING

- Landscape contractor began cutting back perennials this week as some plants are finished blooming for the year and a few may rebloom.
- The parking lot and road frontage landscapes at Lost Corner were mulched this week.
- The medians along Johnson Ferry received a fresh layer of pine straw this week.
- Street trees along Greenway South were mulched, reducing the impact from erosion due to the steep incline they are on.
- Mayor's Tree was mulched.
- Two fallen trees on field seven at Morgan Falls Athletic Complex were removed and the fence line was cleared to prevent future issues impacting the field of play.
- Staff repaired all Lost Corner Community Garden hoses and hydrants.

PROGRAMMING

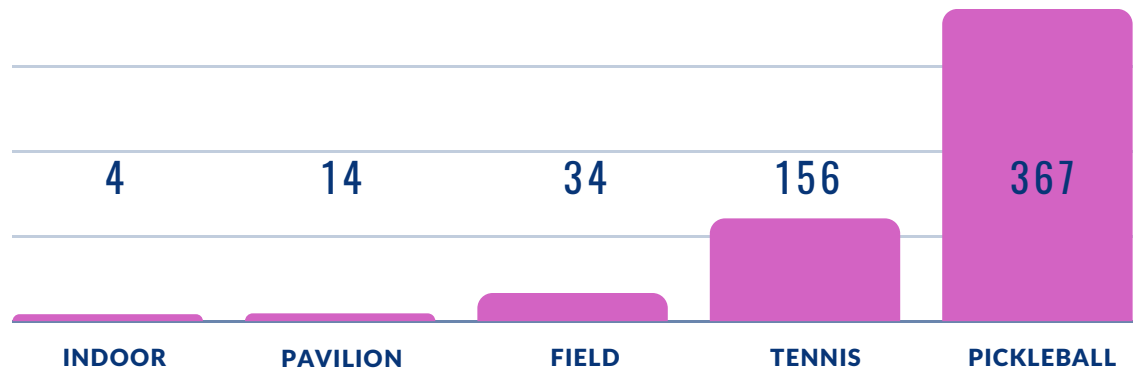
- City-Wide Youth Soccer at Hammond Park with 74 participants.
- After school soccer at five elementary schools with 233 participants.
- GRPA Basketball tryouts continued for girls 12U and 14U; boys 10U, 12U and 14U at Cumberland Academy' gym.
- Paint like Bob Ross had six artists in adult class.
- Staff partnered with the Department of Natural Resources and Empower Recreation Therapy to provide Adaptive Fishing for six participants at Morgan Falls Dam.
- Friends of Lost Corner lectured on the history of the Chattahoochee River with 30 participants. Follow Friends of Lost Corner on Facebook to see upcoming programs <https://www.facebook.com/FOLCPreserve>
- Recreation staff partnered with Fulton County Public Works to offer a virtual Septic System Education Workshop for Homeowners.
- Fall Fun for All was held on Thursday, September 21, at the Overlook Park Pavilion. This event is part of the adaptive recreation series designed to create an opportunity for children with physical and developmental disabilities to have an inclusive experience with the community.

ONGOING/UPCOMING EVENTS

- AM Crush Hour started this week with free fitness class for the fall on Tuesday and Thursday mornings at 6:30 AM on City Green
- Register for Blue Stone 5K9, an out and back road race on Mount Vernon Rd, September 30, 8am – 9:30am, \$35. The Blue Stone 5K-9 will be happening during the Blue Stone Art and Music Festival. The Sandy Springs 5K9 is also part of the City's Adaptive Recreation program offerings in partnership with Catalyst Sports and adaptive bikes will be available to borrow for the Blue Stone 5K9.
- Registration for Birds of Lost Corner on September 23, 2023, at 8:30 a.m. in Lost Corner Preserve is open. Roseanne Guerra, Master Birder and Audubon lecturer will share her deep knowledge with us at Lost Corner Preserve. Come for a morning talk in the cottage followed by a walk on the trails where we can hear and see all the birds that surround us! Bring binoculars if possible.
- Registration for the Dynamics of a Living River: the Chattahoochee on September 26, 2023, at 7:00 p.m. in Lost Corner Preserve is open. Come listen to Master Naturalist Alan Toney describe all the ways that the river can clean itself and, more importantly, how we can help preserve this vital asset.
- Registration for the Geology Walk and Talk on September 28, 2023, at 6:30 p.m. in Lost Corner Preserve is open. Learn the stories the rocks and landscapes tell during a 45-minute walk followed by the lecture portion in the cottage.
- Adult Volleyball Open Gym on Mondays, Wednesdays and Thursday evenings from 6:30pm-9:00pm.
- Adult Volleyball Fall League scheduled to begin on Monday, October 16th.
- Contractor High Country Outfitters is providing paddleboard and kayak rentals and Stand-Up Paddleboard classes at the Overlook Park Paddle Shack and dock on weekends through September.
- Contractor Atlanta Sport and Social Club providing adult flag football at Hammond Park and adult soccer and kickball at Dunwoody Springs Elementary.
- Contractor Sandy Springs Youth Sports conducting Flag Football and Cheer at Morgan Falls Athletic Complex.

560

**TOTAL
NUMBER OF
RESERVATIONS**



SUSTAINABLE GROWTH AND ENVIRONMENTAL STEWARDSHIP

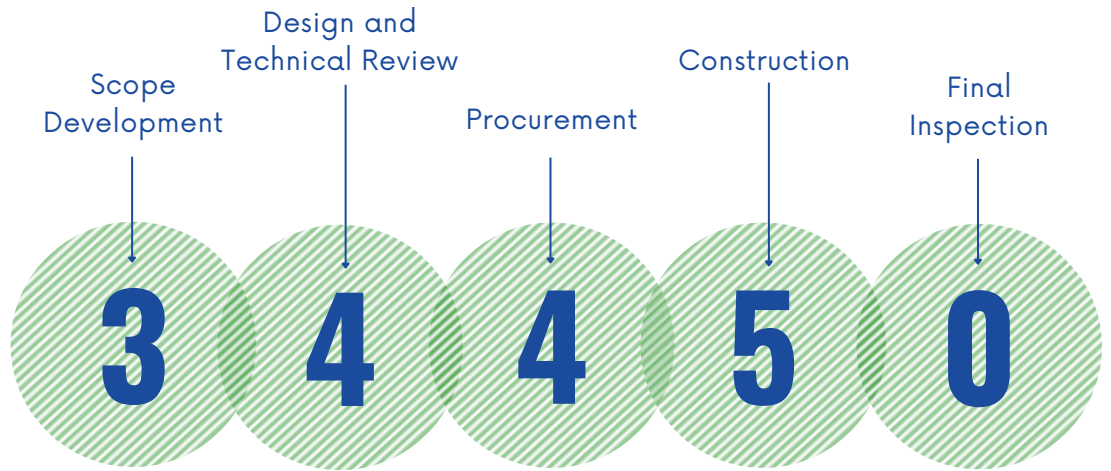
S U S T A I N A B I L I T Y

- Staff attended the Electrify the South conference on the energy transition to electric vehicles, 09/14-15/2023
- Ongoing:
 - Georgia Outdoor Stewardship Program grant application for Trail 2E (continuation of Trail 2A along Roswell Rd, to Big Trees Preserve and Colquitt Rd), due 10/13/2023
 - Tree Fund Policy and Tree Canopy Study, to be presented to Council in September 2023
 - Invasive plant species end of summer/fall treatment in all City parks
 - Tree maintenance at Fire Stations 1, 3 and 4 is set to begin shortly

S T O R M W A T E R

16
ACTIVE
PROJECTS

6
REQUESTS
RECEIVED



Project Number	Current Phase	Status	Upcoming
600 North Harbor	Bid Phase	Project now phased. Finalizing contract package for Phase 1.	Phase 1 bid solicitation planned for FY24.
7236 Thornhill Lane	Bid Phase	Bid solicitation underway.	Bidding and contract award.
4711 Northside Drive	Construction	Construction completed.	Project closeout.
5200 Falcon Chase Lane	Bid Phase	Bid review.	Contract award.
6775 Lisa Lane Detention	Bid Phase	Project reprogrammed to FY25.	Bidding and contract award planned for FY25.

Project Number	Current Phase	Status	Upcoming
5375 Long Island Drive	Construction	Punch list work underway.	Project closeout.
6788 Brandon Mill Road	Construction	Construction started 8/15/2023.	Construction completion planned for November 2023.
3265 Spalding Drive	Construction	Construction completed.	Project closeout.
7140 Hunters Branch Drive	Bid Phase	Contract award recommendation.	Contract award.
Oakridge Forest Subdivision	Design	Phase 1 utility relocation coordination underway. Phase 2 design underway.	Phase 1 bid solicitation planned for October 2023.
4787 Riverview Road	Design	Construction plans permitted. Temporary construction easement required.	Easement acquisition projected for November 2023. Bid solicitation planned for FY25.
5030 High Point Road	Design	Design underway. Temporary construction and permanent drainage easements required.	Construction programmed for FY25.
790 Tanglewood Trail	Construction	Final restoration and punch list underway.	Construction completion planned for end of September 2023.
1025-1075 Crest Valley Drive	Bid Phase	Bid documents package preparation underway.	Bidding and contract award October 2023.
2080 Spalding Drive	Design	Design underway. Awaiting permanent easement approval and acquisition.	Bid phase programmed for FY25.
Multiple Minor Repair Project	Bid Phase	Contract award	Construction planned for October 2023.



TS111 Spalding Drive at Pitts Road clearing underway.



A fresh layer of pine straw at the medians along Johnson Ferry.



Springway Trail - installation of concrete wall.

Concerts by the Springs at Heritage Amphitheatre on September 17, 2023



Springway Trail - Concrete from the drive to the wall.

New mulch at the Mayor's Tree.



New mulch in the parking lot at Lost Corner.

