

Week Ending on September 29, 2023

CITY OF SANDY SPRINGS

WEEK IN REVIEW



UPCOMING EVENTS

PUBLIC MEETINGS



October 3
6 p.m.

CITY COUNCIL MEETING
City Springs - Studio Theatre
More Information [HERE](#)

October 4
2 p.m.

CHATCOMM TAC MEETING
More Information [HERE](#)

October 4
6 p.m.

BOARD OF APPEALS MEETING
CANCELLED

October 10
6 p.m.

CHATCOMM AUTHORITY MEETING
More Information [HERE](#)

COMMUNITY EVENTS



September 29-
September 30

BLUE STONE ARTS & MUSIC FESTIVAL
City Springs
More Information [HERE](#)

October 3
6 p.m.

SANDY SPRINGS PHOTOGRAPHY CLUB

Lost Corner Preserve
More Information [HERE](#)

October 4
12:30 p.m.

LEAVES, BRANCHES AND TEMPERATURES FALL
Big Tree Forest Preserve
More Information [HERE](#)

October 4
6 p.m.

SANDY SPRINGS CROCHET BUDDIES
City Springs - Barfield Room
More Information [HERE](#)

TICKETED EVENTS



September 30
8 a.m.

BLUE STONE 5K9: A ROAD RACE FOR PEOPLE AND PUPS
More Information [HERE](#)

October 7
10 a.m.

PAINT LIKE BOB ROSS!
Hammond Park
More Information [HERE](#)

October 25
8 p.m.

THE MANHATTAN TRANSFER
City Springs - Byers Theatre
More Information [HERE](#)

November 9
8 p.m.

GEORGE THOROGOOD AND THE DESTROYERS
City Springs - Byers Theatre
More Information [HERE](#)

CUSTOMER SERVICE AND CITIZEN ENGAGEMENT

CITY CLERK'S OFFICE

open records requests received

71

open records requests completed

93

4.20 days

average time to complete requests

CALL CENTER

Total Calls Last Week

822

Total Chats Last Week

25

Average Handle Time

164.31 seconds

Average Speed of Answer

27.32 seconds

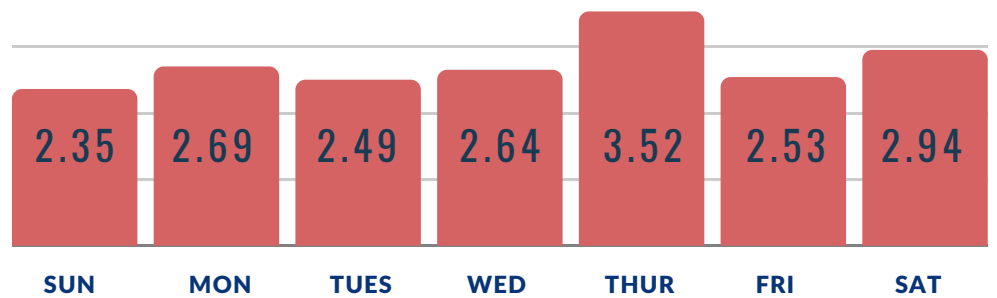
Service Level for 80% of All Calls to be Answered Within 30 Seconds During Business Hours

82.49%

Service Level for 90% of All Calls to be Answered Within 30 Seconds During Business Hours

75.18%

AVERAGE HANDLE TIME IN MINUTES
SEPTEMBER 17 - 23, 2023



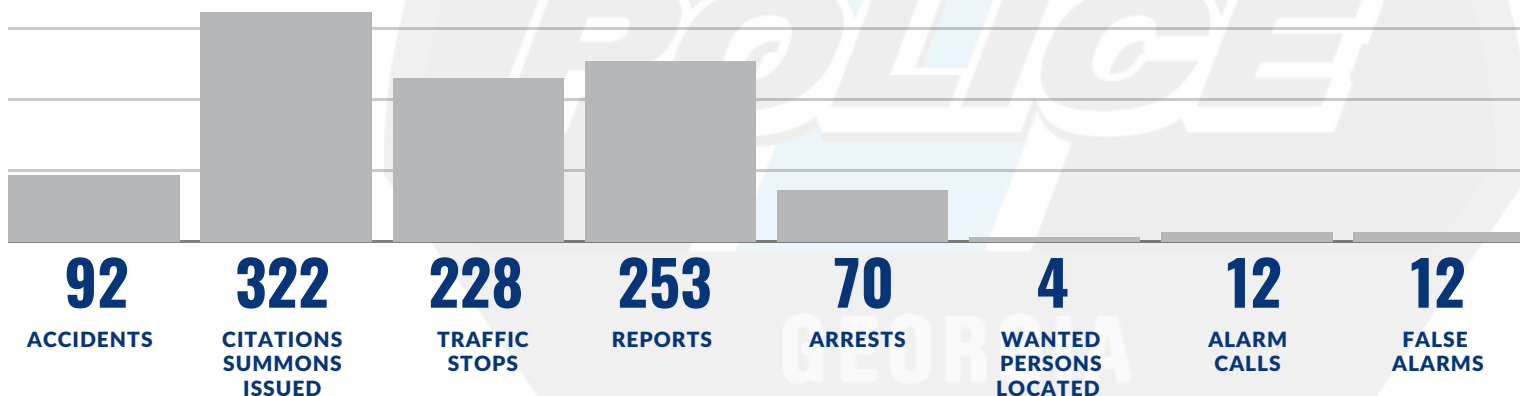
PUBLIC SAFETY

SANDY SPRINGS POLICE DEPARTMENT

1,676 CALLS FOR SERVICE

817 CITIZEN INITIATED

859 OFFICER INITIATED



NORTH DISTRICT

- Reported 4 entering auto incidents
 - 3 vehicles entered with forced entry
 - 2 unsecure vehicles were entered
 - Both unsecured vehicles entered at same incident
- Reported 1 strong arm robbery incident
 - Two females attacked a Lyft driver and stole her phone
- Reported 2 aggravated assault incidents
 - Domestic violence incident occurred which resulted in one party strangling the other. Warrants have been taken.
 - Domestic dispute occurred where the offender fired a shot near the victim after an argument. Arrest was made.
- Reported 2 burglary incidents
 - 2 unsecure residential locations were entered

SOUTH DISTRICT

- Reported 4 entering auto incidents
 - 1 vehicle was entered with forced entry – arrest was made.
 - 3 unsecure vehicles were entered
- Reported 1 burglary incident
 - Forced entry was made into an apartment while the residents were asleep. Nothing taken.

SPECIAL OPERATIONS HIGHLIGHTS

- Assisted Roswell Police Department with a human trafficking case
- Assisted Patrol on Domestic entry and arrest on Roberts Drive
- Assisted Patrol in locating vehicle that fled into Cobb County
- 3 SCU detectives located Indecent Exposure suspect
- SCU located a vehicle associated with and aggravated assault case out of Brookhaven
- Assisted patrol with calls for service
- Assisted CID - Flew drone to shoot footage of homicide scene
- K9 stopped and arrested suspect in discharging firearms incident at 215 Northwood Drive
- K9 Callout - Responded to 2800 Century Parkway Northeast to assist a federal agency on a U.S. Currency seizure, K9 Falco alerted to the currency - approximately \$170,000.

PATROL SIGNIFICANT EVENTS

- Loitering and Prowling (Arrest), 519 Northridge Road - SSPD responded to the area where an individual was pulling on car door handles. SSPD officers located an individual matching the description and after questioning, they were arrested for loitering and prowling.
- Reckless Conduct, 215 Northwood Drive - Units responded in reference to a discharging firearms call. A witness stated an individual walked over to the memorial site from last Saturday's homicide and fired three rounds into the air. The suspect then fled the scene in a tan colored passenger car towards Roswell Road.

COMMUNITY AFFAIRS

- Conducted a Crime Prevention Through Environmental Design (CPTED) assessment at the Enclave neighborhood.
- Attended Career Day at the Sandy Springs Charter Middle School. Spoke to a class of 26 students.
- Attended Costco Community Day (Safety Week) in the parking lot of Costco
- Conducted a Civilian Response to Active Shooter Events (CRASE) training class presentation at North Atlanta Pediatric Associates
- Attended a lock down drill at the Mount Vernon School upper campus.

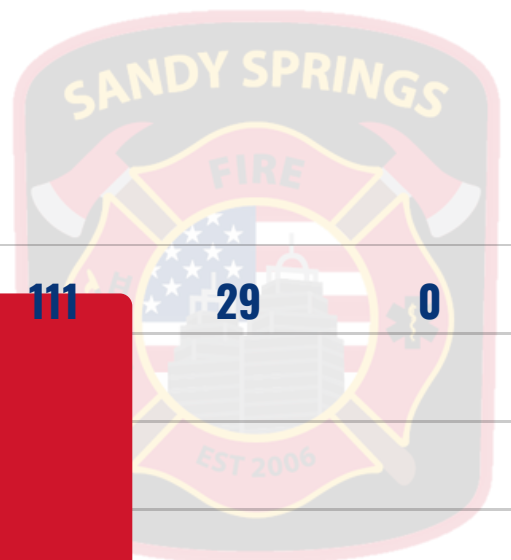
VOLUNTEER UNIT

The VIPS and COPS units reported 91 total volunteer hours the week of Sept 17 – Sept 23. The COPS hours composed of 6 patrol shifts this past week. Additionally, the COP unit conducted 16 house checks, 36 business checks, issued 5 handicap-parking citations and assisted officers on 6 traffic related incidents.

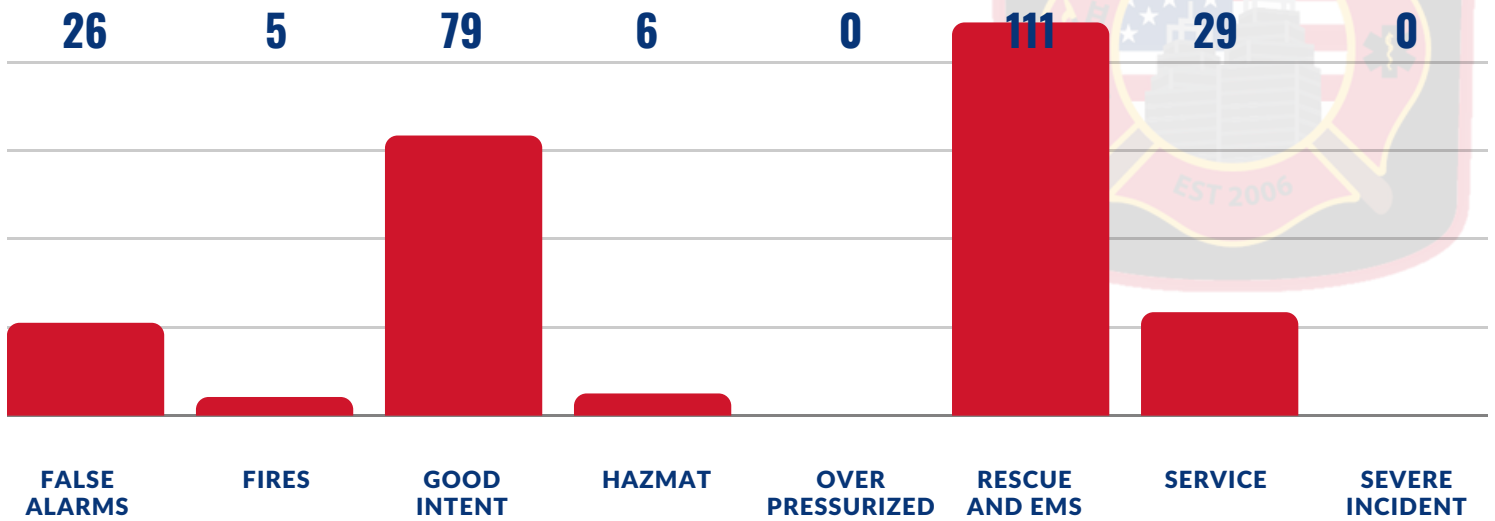
SIGNIFICANT EVENTS

- **Person hit by Auto Roswell Road / Dalrymple Road** - Officers responded to the location to find a pedestrian wearing all black laying in the north bound lane. AMR transported the individual to North Fulton Hospital. The Traffic Unit responded and took over the investigation. They have since been discharged from the hospital and are recovering.
- **Serious Injury Accident, GA400 NB/Spalding Drive** - A reckless driver traveling at a high rate of speed lost control of their vehicle, side swiped Vehicle #2, then violently crashed into the median wall. The driver was extricated from the vehicle and transported to Grady Hospital with serious injuries. The Traffic Unit responded and took over the investigation.

SANDY SPRINGS FIRE DEPARTMENT



256 TOTAL CALLS FOR SERVICE



FIRE MARSHAL/COMMUNITY RISK REDUCTION

FIRE INVESTIGATION	0	VIOLATIONS	158
PLAN REVIEW	12	CITATIONS	0
INSPECTIONS	202		

AMR RESPONSE - 204 TOTAL CALLS

ALPHA CALLS: 52 (NON-EMERGENCY) COMPLIANCE 92% (PRIOR TO EXCEPTIONS)
 BRAVO-ECHO CALLS: 152 (EMERGENCY) COMPLIANCE 74% (PRIOR TO EXCEPTIONS)

FIRE APPARATUS RESPONSE TIMES



OUT OF SERVICE HYDRANTS

15
PUBLIC

9
PRIVATE

SIGNIFICANT EVENTS

Fire units responded to the following reported incidents:

- A structure fire in the 200 block of E Belle Isle Road. Personnel were advised of a porch fire. The fire was extinguished. Occupants were advised to notify property maintenance for repairs.
- A motor vehicle accident at Mount Vernon Highway NE and Perimeter Center West. Personnel found a single rollover vehicle. Vehicle occupants self-extricated. AMR assisted with patient care for one patient.

ADMINISTRATION

- Four conditional job offers were sent to potential candidates
- Three self-contained breathing apparatus (SCBA) decontamination washers are being purchased for installation at existing fire stations

FIRE CORPS

20

VOLUNTEER
HOURS

- Training
- Special Operations Truck Maintenance
- Administrative Tasks

COMMUNITY AFFAIRS

403 PARTICIPANTS AT 6 EVENTS

Car Seat Inspection, Fire Extinguisher Training, Fire Warden Training, and Exit Drill Assessments

OPERATIONS

- Continued pump operator and new fire hose training

TRANSPORTATION ACCESSIBILITY AND COMMUNITY APPEARANCE

TSPLOST

TS105 - Roswell Road at Grogan's Ferry Road

Current Phase	Construction
Status	Final plans and permitting ongoing. Site maintenance with contractor ongoing.
Upcoming	GDOT permitting. Complete design for U-turn movement changes and implement.

TS106 - Northside Drive at Riverview/Old Powers Ferry

Current Phase	Construction
Status	Riverview and Old Powers Ferry to remain closed through project completion. Aerial and underground utility relocations underway with Comcast and AGL currently relocating. Paving/leveling, curb and gutter work underway.
Upcoming	Complete utility relocations, connect water to new system, construct wall #2.

TS108 - Roswell Road at Dalrymple Road

Current Phase	Final Design/ROW
Status	Project advertised for construction bids 9/20/23.
Upcoming	Award project and begin construction.

TS111 - Spalding Drive at Pitts Road

Current Phase	Final Design/ROW
Status	Notice to Proceed given to contractor 8/28. Surveying, project layout, traffic control signage, and clearing underway.
Upcoming	Clearing and grubbing of site, erosion control installation, utility relocations.

TS131 - Peachtree Dunwoody Bike/Pedestrian Trail

Current Phase	Scoping
Status	Project agreement approved by PCID. Council approved project agreement in 8/1/2023 Council Meeting. Agreement fully executed on 8/24/23. Design RFP advertised 9/20/23
Upcoming	Select design consultant. Complete utility relocations, connect water to new system, construct wall #2.

TS191 - Mt. Vernon Highway at Johnson Ferry Road Improvements

Current Phase	Final Design/ROW/Utilities
Status	ROW acquisition ongoing (28 of 32 parcels acquired). GA Power underground utility relocation construction activities started. Project advertised for construction bids 9/27/23.
Upcoming	Complete ROW acquisition. Start AT&T and Comcast underground relocations.

TS192 - Mt. Vernon Highway Multimodal Improvement

Current Phase	Final Design/ROW/Utilities
Status	Completing final ROW acquisition. Utility coordination ongoing. Bid package prepared for bid advertisement. Preparing to grant NTP to utility companies.
Upcoming	Construction advertisement planned for October 2023. Georgia Power finalizing easements to commence relocations.

TS193 - Hammond Drive Corridor

Current Phase	Design
Status	Design progressing to Final Design. ROW plans to be submitted by end of month.
Upcoming	Right-of-way plans.

T0060-S2121 - SR 400 Multi-Use Path

Current Phase	Final Design/ROW/Utilities
Status	GDOT Construction Let Date is 1/2024. Finalizing Plans, Specifications and Estimates (PS&E) for submittal to GDOT.
Upcoming	Submit PS&E Package to GDOT. Complete IGAs with City of Atlanta.

S2101 - Ring A ITS Design

Current Phase	Design
Status	Concept design submitted to COSS on 9/22. Plans under review.
Upcoming	Preliminary plans.

S2132 - Bridge Program

Current Phase	Design
Status	Scoping study underway. Developing Traffic Methodology Report. Developing potential typical sections. Reviewing hydraulic analysis findings.
Upcoming	Submit sections of draft concept report and cost estimate for COSS review.

S2161 - Windsor Parkway Sidewalk Gap fills

Current Phase	Design
Status	Concept design underway. Evaluating stormwater requirements.
Upcoming	Concept design.

S2164 - Evergreen Drive Sidewalk (Existing Sidewalk at Greenwood Close to Peachtree Dunwoody Road)

Current Phase	Design
Status	Concept design approved and advancing plans to preliminary design.
Upcoming	Preliminary plans.

S2711 - Powers Ferry Road Sidewalk (New Northside Drive to 6201 Powers Ferry Road)

Current Phase	Design
Status	Concept design approved and advancing plans to preliminary design.
Upcoming	Preliminary plans.

S2177 - Powers Ferry Road Sidewalk (New Northside Drive to 6201 Powers Ferry Road)

Current Phase	Design
Status	Final design permitting complete. Utility relocation coordination underway. Awaiting relocation plans from utility companies.
Upcoming	Utility relocation and preparation of construction bid documents.

S2186 - Mt. Paran Road and Powers Ferry Road Sidewalk (Rebel Trail to Carol Lane)

Current Phase	Design
Status	Concept plan received and under review. Utility conflict coordination underway.
Upcoming	Approve concept plan and begin preliminary plans and right of way coordination.

T2205 - Roswell Road/SR 9 at Fulton Government Center Mid-block

Current Phase	Final Design
Status	GDOT permitting complete. Final bid package complete pending GDOT procurement schedule for companion project (signals).
Upcoming	Bid and award construction, in coordination with GDOT companion project (anticipated October 2023).

CAPITAL IMPROVEMENT PROGRAM (CIP)

S2101 - Ring A ITS Design

Current Phase	Sidewalk Network Master Plan Update
Status	Requests are being collected through October 13th to be considered for the plan update. Information on the program and how to make a request can be found here: https://www.sandyspringsga.gov/sidewalks
Upcoming	Final plan update planned to be presented to MCC December 5, 2023.

T0019 - MARTA Roswell Road Streetscapes (City Limit to I 285. West Side - City Limit to Long Island Drive)

Current Phase	Design
Status	Concept Plan completed and can be found here: https://www.sandyspringsga.gov/plans-and-studies . Preliminary Field Plan Review completed and comments being addressed.
Upcoming	Continue plan updates. Utility Coordination.

T0033-7 - CDBG Roswell Road Streetscape Phase 2 - Lake Placid Drive to Northwood Drive

Current Phase	Design
Status	ROW negotiation ongoing. CDBG interdepartmental coordination meeting held 6/26.
Upcoming	Georgia Power scheduling advance utility relocations. Complete right of way acquisition. Construction bidding.

T0033 - 8 - CDBG Long Island Drive Sidewalk Project

Current Phase	Design Procurement
Status	Developing RFP for the combination of the T0033-8, T0033-9, and T0033-10 Sidewalk Project Segments. CDBG interdepartmental coordination meeting held 6/26.
Upcoming	Advertise RFP.

T0038 - 9 - CDBG Long Island Drive Sidewalk Project

Current Phase	Design Procurement
Status	Developing RFP for the combination of the T0033-8, T0033-9, and T0033-10 Sidewalk Project Segments. CDBG interdepartmental coordination meeting held 6/26.
Upcoming	Advertise RFP.

T0038 - 10 CDBG Long Island Drive Sidewalk Project

Current Phase	Design Procurement
Status	Developing RFP for the combination of the T0033-8, T0033-9, and T0033-10 Sidewalk Project Segments. CDBG interdepartmental coordination meeting held 6/26.
Upcoming	Advertise RFP.

T0035 - Chattahoochee River Bicycle and Pedestrian Bridge (City of Roswell)

Current Phase	ROW/Utility
Status	Review of Project Agreements pending with GDOT and City of Roswell.
Upcoming	Agreement revisions as needed. Coordinating with stakeholders.

S2104 - Boylston Drive and Hammond Drive Intersection Improvement

Current Phase	ROW/Utility
Status	Permitting. Right of Way staking complete. Acquisition offers in progress. Ongoing coordination with GA Power regarding required pole relocations.
Upcoming	Permitting. Utility coordination.

T0066 - Holcomb Bridge Road at Spalding Drive (Administered/Sponsored by Gwinnett County)

Current Phase	Construction
Status	GDOT approvals are complete. Construction bids received by GDOT on August 18, 2023.
Upcoming	GDOT evaluating bids (GDOT construction).

T0069 - Peachtree Dunwoody-Windsor Parkway (Glenridge Connector to Roswell Road) Fiber Connection

Current Phase	Construction
Status	Advance utility agreements complete. Project currently readvertised for construction bids.
Upcoming	Bids due 10/17/23.

S2105 - Roswell Road North End Boulevard (continuation of T-0071)

Current Phase	Design Procurement
Status	GDOT Project Framework Agreement for PE funds approved by Council in 6/20/2023 Meeting. Coordinating RFP with GDOT.
Upcoming	Procure engineering consultant.

TS172 - Brandon Mill Road Sidewalk (Lost Forrest Drive to Brandon Ridge Drive)

Current Phase	ROW/Utility
Status	Right of way acquisition complete. Advance clearing for GA Power work scheduled for early October.
Upcoming	GA Power to schedule pole relocations. Construction planned to begin early 2024.

T2001 - GA 400 Bridge Enhancements (Roberts Drive, Pitts Road, Spalding Drive)

Current Phase	Construction (GDOT)
Status	Bridge construction work underway for Roberts Drive. GDOT closed Pitts Road Bridge with detour 6/12/2023. Utility relocations to continue. Ongoing coordination with GDOT on construction details. Pitts. Road bridge demolition underway.
Upcoming	Continue construction coordination with GDOT.

S2131 - I-285 Bridge Enhancements (Mt. Vernon Highway Bridge to be replaced)

Current Phase	Construction (GDOT)
Status	New bridge will be constructed beside the existing bridge. Traffic will be shifted to the new bridge then the existing bridge will be removed. Lane adjustments ongoing and tree clearing and grading underway. Bridge foundation work in I-285 median.
Upcoming	Bridge construction.

T2208 - MARTA Peachtree-Dunwoody at Lake Hearn Improvements

Current Phase	Design/Survey
Status	Kick off meeting held with the designer on 6/13/23. Survey work continues. Concept work underway.
Upcoming	Concept plan review.

T2307 - Johnson Ferry Road Pedestrian Lighting (Brandon Mill Road to Chattahoochee)

Current Phase	Design (GPC)
Status	Georgia Power light pole installations have been completed. City crews completed sidewalk adjustments. GA Power performing final adjustments to lights.
Upcoming	Project close out.

S2163 - Northland Drive Sidewalk (Landmark Drive to Existing sidewalk at Northland Ridge Trail)

Current Phase	Design
Status	Preliminary Design ongoing. Right of way coordination underway. Utility coordination underway.
Upcoming	Permitting.

S2165 - Riverside Sidewalk (South of 285 to Mt. Vernon Highway)

Current Phase	Design
Status	Concept design underway. Concept review meeting held with Design Consultant.
Upcoming	Continue Concept Design and Utility coordination.

S2167 - Mt. Vernon Highway Sidewalk (Glen Errol Road to Existing Sidewalk at 500 Mt. Vernon Highway)

Current Phase	Design
Status	Preliminary Design ongoing. Right of way coordination underway. Utility coordination underway.
Upcoming	Permitting.

S2168 - Hilderbrand Drive Sidewalk Police Gym to Roswell Road (both sides)

Current Phase	Design
Status	Preliminary design underway.
Upcoming	Utility coordination.

S2170 - Mt. Vernon Highway Sidewalk (Existing sidewalk at DeClaire Court to Long Island Drive)

Current Phase	Design
Status	Preliminary Design underway. Utility coordination underway. Verizon completed removal of conflicting pole.
Upcoming	Permitting.

S2172 - Glenridge Drive Sidewalk (Existing sidewalk - Canopy Drive to Glenridge Close Court)

Current Phase	Design
Status	Right of way acquisitions underway. Utility coordination underway. Agreement with GA Power for pedestrian lights completed.
Upcoming	Permitting.

S2175 - Trowbridge Road Sidewalk (Spalding Trail to Trowbridge Lake Drive)

Current Phase	Design
Status	Right of way coordination underway. Utility coordination underway.
Upcoming	Permitting and scheduling construction.

S2179 - Spalding Drive Sidewalk (Nesbit Ferry to Spalding Lake Court)

Current Phase	Design
Status	Concept design complete. Utility coordination underway.
Upcoming	Preliminary design.

S2184 - Jett Ferry Road/Spalding Drive Sidewalk (Jett Ferry Court to Dunvegan Close)

Current Phase	Design
Status	Concept design complete. Utility coordination underway.
Upcoming	Continue preliminary design.

S2185 - Lake Forrest Drive Sidewalk (Westside of road – Mt. Paran Road to City Limits)

Current Phase	Design
Status	Site survey completed. Concept design underway. Utility coordination underway.
Upcoming	Preliminary design. Advancing portions of the project to permitting and final design.

S2188-1 - Allen Road at Sandy Springs Circle Sidewalk Gap Fill

Current Phase	Construction
Status	Design complete. Communication lines have been removed from conflicting utility pole.
Upcoming	GA Power pole removal to be scheduled. Schedule construction work.

S2188-2 - South Johnson Ferry Road Sidewalk Gap Fill

Current Phase	Construction
Status	Concept design complete. Utility coordination underway.
Upcoming	Schedule construction work.

S2188-3 - Glenridge Drive Sidewalk Gap Fill at Messina Way

Current Phase	Design
Status	Concept design complete. Utility coordination underway.
Upcoming	Schedule construction work.

S2188-4 - Windsor Parkway Sidewalk at Peachtree Dunwoody Road

Current Phase	Design
Status	Preliminary design underway.
Upcoming	Permitting.

S2188-5 - River Exchange Drive Sidewalk from Spalding Drive to Park Entrance

Current Phase	Design
Status	Concept Design complete. Utility coordination underway.
Upcoming	Permitting.

S2123-1 - Roberts Drive Sidepath Scoping Study

Current Phase	Scoping Study
Status	Study underway. Internal review of updated conceptual consultant work ongoing. Interdepartmental update meeting held.
Upcoming	Complete scoping study.

T2305 - High Point Road Pedestrian Crossing – Design

Current Phase	Design
Status	Preliminary design underway. Field plan review meeting held.
Upcoming	Permitting and utility coordination.

S2103 - Peachtree Dunwoody Road/Johnson Ferry Road Intersection Improvements – Scoping Study

Current Phase	Scoping Study
Status	Preliminary design underway. Field plan review meeting held.
Upcoming	Complete scoping study.

S2122 - Glenridge Sidepath Design

Current Phase	Design Procurement
Status	Project agreement approved by PCID. Council approved project agreement in 8/1/2023 Council Meeting. Project Agreement in place.
Upcoming	Advertise RFP.

T2403 - Long Island Drive at Mt. Vernon Highway Intersection

Current Phase	Design Procurement
Status	New project aligns Long Island with Arlington driveway and adds traffic signal. Procuring roadway design consultant.
Upcoming	Commence design.

T2404 - Morgan Falls Road Pedestrian Lighting (Roswell Road to Overlook Park)

Current Phase	Scoping
Status	Reviewing site conditions and coordinating with Georgia Power Company to develop scope and plans.
Upcoming	Develop agreement with Georgia Power Company.

T2405 - Lake Forrest Drive at Allen Road Intersection

Current Phase	Study/Design Procurement
Status	Study consultant has prepared a Concept that was presented at a Public Open House held last week. Those who were unable to attend have an opportunity to provide feedback during the public comment period. Comments are due by Wednesday, October 5, 2023. More information on the Public Open House and how to comment can be found here: https://www.sandyspringsga.gov/AllenRoad
Upcoming	Complete concept and commence design.

TRANSPORTATION/TRAFFIC

S2101 - Ring A ITS Design

Current Phase	Sidewalk Network Master Plan Update
Status	Requests are being collected through October 13th to be considered for the plan update. Information on the program and how to make a request can be found here: https://www.sandyspringsga.gov/sidewalks
Upcoming	Complete Study.

T0019 - MARTA Roswell Road Streetscapes (City Limit to I 285. West Side - City Limit to Long Island Drive)

Current Phase	Design
Status	Concept Plan completed and can be found here: https://www.sandyspringsga.gov/plans-and-studies . Preliminary Field Plan Review completed and comments being addressed.
Upcoming	Continue traffic calming coordination.

T0033-7 - CDBG Roswell Road Streetscape Phase 2 - Lake Placid Drive to Northwood Drive

Current Phase	Design
Status	ROW negotiation ongoing. CDBG interdepartmental coordination meeting held 6/26.
Upcoming	Continue project construction. Review and approve change order number 1 slated for October 3 Council meeting. Project completion is scheduled for February 2024.

T9500-23-2 - Signal Analysis, ADA Upgrades, and Signal Plans for 5 Intersections: Dunwoody Place/Hope; SR 9/Northridge; SR9/Trowbridge/ Hammond/Lake Forrest; Hammond/Sandy Springs Circle

Current Phase	Design
Status	Consultant preparing preliminary signal plans for review.
Upcoming	Complete preliminary signal plans.

T2308 - Roswell Rd at Lake Placid Intersection

Current Phase	Design
Status	Coordinating with GDOT for plan and permit review and reviewing lighting evaluation.
Upcoming	Obtain GDOT signal plan and permit approval.

T7255 - Powers Ferry Multimodal Circulation Study

Current Phase	Study
Status	Finalize technical assessment.
Upcoming	Prepare initial recommendations.

Pavement Marking Contractor Invitation to Bid (23-074)

Current Phase	Maintenance
Status	The city conducted a kick-off meeting with the contractor on 9/19/2023.
Upcoming	Issue Notice to Proceed and schedule work.

Safety Action Plan

Current Phase	N/A
Status	ITB 24-018 for traffic counts to support the Safety Action Plan opened September 8 and will close October 13.
Upcoming	Undertake procurement for Safety Action Plan consultant services. Convene city safety task force.

MT. VERNON HIGHWAY BRIDGE

On Wednesday, September 27, 2023, a tractor-trailer hauling a large excavator on I-285 struck the underside of the Mount Vernon Highway Bridge, causing significant damage. GDOT has determined the Mt. Vernon Highway bridge will not reopen for vehicles and pedestrians, noting damage to the east and center bridge beams. The closure of Mt. Vernon Highway over I-285 will continue for the foreseeable future. City staff continues to work with GDOT and its contractor to discuss possible ways to expedite the construction of the new bridge.

AFTER HOUR CALLS

Staff received the following reports:

- No after hour calls.



**TS106
NORTHSIDE OLD
POWERS FERRY
RIVERVIEW
INTERSECTION
SITE WORK**

UTILITIES

UTILITY PERMITS RECEIVED	8
PERMITS ISSUED	6
ACTIVE UTILITY PERMITS COMPLETED	212
COMPLETED	0

STREET LIGHTING

REQUESTS FOR NEW STREETLIGHTING	0
STREETLIGHT PETITIONS SENT TO RESIDENTS	0
LEASE AGREEMENTS FOR SIGNATURES	0

SIGNALS/LIGHTS AND SIGNS

SIGNAL/LIGHT WORK ORDERS COMPLETED	7
SIGN/TRAFFIC WORK ORDERS COMPLETED	10

CITY OF ATLANTA WATER

ACTIVE WATER LEAKS	31
OUTSTANDING RESTORATION	28

FIELD SERVICES

SERVICE REQUESTS RECEIVED	21	WALLS/FENCE/GUARDRAIL	0
SERVICE REQUESTS COMPLETED	21	DEAD ANIMAL REMOVAL	3
TREE REMOVAL	6	TRIMMING/MOWING	5
SIDEWALK/CURBS	2	TRASH DEBRIS	1
POTHoles/RESURFACE	4		

T-3000 PAVEMENT MAINTENANCE

- FY23 CIP LMIG Resurfacing Project: All work complete. Punch list delivered to contractor.
- FY24 CIP LMIG Resurfacing Project is currently being advertised for bids due 10/19/23.
- Awarded Pavement Condition Index (PCI) Assessment. NTP issued. Field work scheduled to begin early October.

T-400 CITY BEAUTIFICATION PROGRAM

- Johnson Ferry Abernathy Hardscapes project: Completed 8/11/23.

T-7500 GUARDRAIL REPLACEMENT PROGRAM

- Work underway. Gas line relocated. Survey of property/ROW boundaries ordered.

T-9100 FY2021 BRIDGE MAINTENANCE

- Phase II designed. Bridge Maintenance and Repair Contract awarded. Work began week of 2/6. Currently working on Johnson Ferry Road over Chattahoochee River (bridge 16 of 17).

RIGHT OF WAY MAINTENANCE

- Mowing on I-285 and GA 400 every other week.
- Weekly mowing maintenance on primary routes scheduled through October.
- Citywide ROW litter removal services exhibiting need for improvement in some areas.
- Street Sweeping underway with most work performed in the evenings.
- Large sidewalk repairs – 248 sidewalk repairs completed since January 1st.
- Sidewalk Trip Hazard Removal completed 1/31. 1,358 trip hazards removed.
- Pothole Repair Project: 1,075 potholes/patches repaired since January 9th. Public Works Field Superintendents surveying and marking potholes for repair. Please call our Call Center, 770-730-5600, to report potholes.

Community Appearance Weekly Inspection Report

Roadway	Litter	Mowing	Street Sweeping	Notes
Abernathy Road	A	A-	N/A	
Dunwoody Place	A-	A-	A-	Light litter.
GA-400 North of I-285	A-	N/A	N/A	Light litter.
GA-400 South of I-285	A-	N/A	N/A	Light litter.
Hammond Drive - Roswell Road to SR400	B	N/A	N/A	Light litter.
I-285 Eastbound	A-	A-	N/A	Light litter.
I-285 Westbound	A-	A-	N/A	Light litter.
Johnson Ferry Road	A-	A-	N/A	Light litter.
Northridge Road	A-	A-	N/A	Light litter.
Roswell Road North	B-	A-	N/A	Scattered litter between Abernathy Road and Dunwoody Place. Light litter.
Roswell Road South	A-	A-	N/A	Light litter.
Sandy Springs Circle	A-	A-	N/A	Light litter.

PLANNING AND ZONING

P&Z DEVELOPMENT MEETINGS ASSIGNED	6
DESIGN REVIEW MEETINGS	2
ADMIN VARIANCE PROCESSED	1
CDBG SUBMISSION	0
ADMIN PERMITS PROCESSED	0
BUSINESS LICENSE PROCESSED	8
BOA HEARINGS	0

INSPECTIONS

SITE INSPECTIONS	103
BUILDING INSPECTIONS	219
TREE INSPECTIONS	18

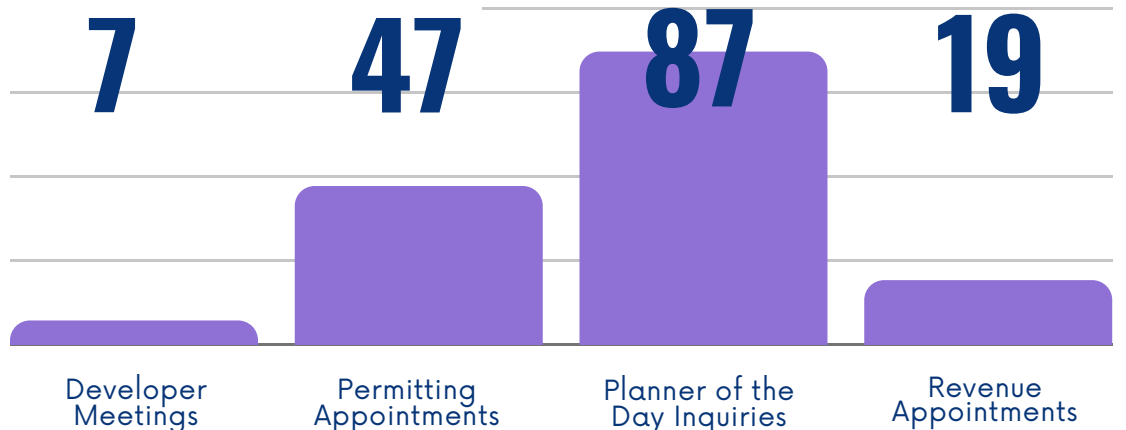
CODE ENFORCEMENT

CITATIONS	1
COMPLAINTS	31
INSPECTIONS	70
NOTICE OF VIOLATION	16
RESOLUTIONS	12
SIGN REMOVAL	15
SHORT-TERM RENTALS	0
VEHICLE-RELATED USE INSPECTIONS	0
THIRD PARTY APARTMENT INSPECTION REPORTS	0
ALCOHOL LICENSE APPLICATION	1
BUSINESS LICENSES	9

CUSTOMER SERVICE - COMMUNITY DEVELOPMENT

160

TOTAL MEETINGS,
APPOINTMENTS,
AND INQUIRIES

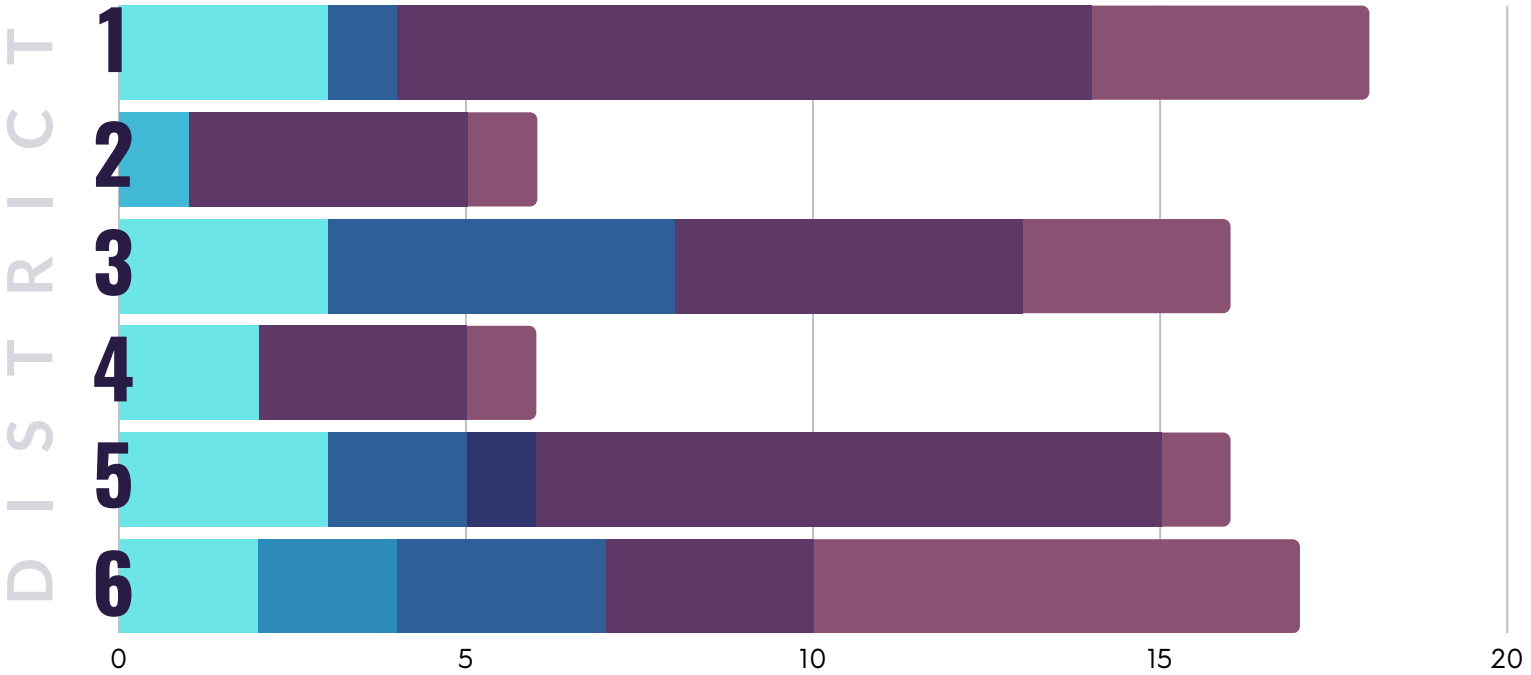


PERMITS

NEW PERMIT APPLICATIONS

commercial	land disturbance	pool	residential	special event	trade	tree removal
13	1	2	11	1	34	17

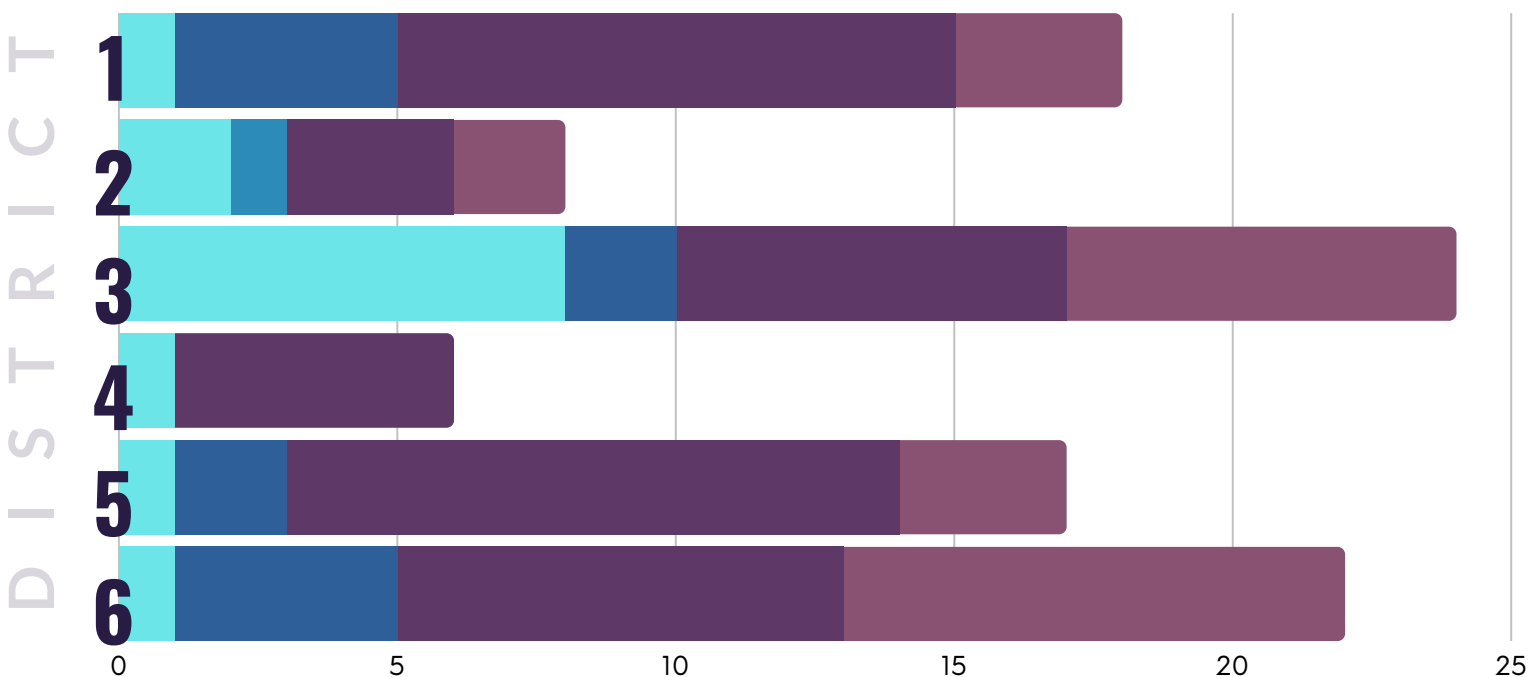
■ Commercial
 ■ Land Disturbance
 ■ Pool
 ■ Residential
 ■ Special Event
 ■ Trade
 ■ Tree Removal



PERMITS ISSUED

commercial	land disturbance	pool	residential	special event	trade	tree removal
14	0	1	12	0	44	24

■ Commercial
 ■ Land Disturbance
 ■ Pool
 ■ Residential
 ■ Special Event
 ■ Trade
 ■ Tree Removal



NEW CODE CASES

District	Case Number	Case Type	Status	Address	Open Date
1	NOI-008161-2023	Noise	Active	1890 Redbourne Dr	09/18/2023
1	NOI-008187-2023	Noise	Active	8070 Innsbruck Dr	09/20/2023
1	PM-008171-2023	Property Maint.	Closed	8601 Roberts Dr	09/18/2023
1	PM-008174-2023	Property Maint.	Active	8601 Roberts Dr	09/19/2023
1	WWP-008185-2023	Work Permit W.O.	New Complaint	1555 Chevron Dr	09/20/2023
1	WWP-008201-2023	Work Permit W.O.	New Complaint	7855 Saddle Ridge Dr	09/22/2023
2	GRA-008160-2023	Grass and Weeds	New Complaint	110 Huntcliff Pt	09/18/2023
2	GRA-008192-2023	Grass and Weeds	Closed	1065 Huntcliff	09/21/2023
2	JV-008186-2023	Junk Vehicle	Active	500 Harbor Pointe Pkwy	09/20/2023
2	MISC-008188-2023	Miscellaneous	Closed	400 Morgan Falls Rd	09/20/2023
2	PM-008207-2023	Property Maint.	Active	7100 Roswell Rd 102	09/22/2023
3	GRA-008167-2023	Grass and Weeds	Active	445 Hammond Dr	09/18/2023
3	GRA-008168-2023	Grass and Weeds	Active	435 Hammond Dr	09/18/2023
3	GRA-008199-2023	Grass and Weeds	Active	571 Hammond Dr	09/22/2023
3	GRA-008205-2023	Grass and Weeds	Closed	435 Hammond Dr	09/18/2023
3	MISC-008206-2023	Miscellaneous	Active	435 Breakwater Rdg	09/22/2023
3	NOI-008162-2023	Noise	Active	6210 Peachtree Dunwoody Rd	09/18/2023
3	PM-008163-2023	Property Maint.	Active	6210 Peachtree Dunwoody Rd	09/18/2023
3	PM-008180-2023	Property Maint.	Active	1155 Mount Vernon Hwy NE	09/19/2023
3	PM-008189-2023	Property Maint.	Active	6500 Aria Blvd	09/21/2023
3	PM-008200-2023	Property Maint.	Active	144 Allen Rd	09/22/2023
3	PRK-008184-2023	Parking	Active	6075 Roswell Rd	09/19/2023
3	PRK-008204-2023	Parking	Closed	6332 N Hampton Dr	09/22/2023
3	WWP-008193-2023	Work W.O. Permit	Active	491 Johnson Ferry Rd NE	09/21/2023
4	JV-008182-2023	Junk Vehicle	Active	6669 Peachtree Dunwoody Rd	09/19/2023
4	PM-008198-2023	Property Maint.	Active	7150 Peachtree Dunwoody Rd	09/21/2023
4	TRSH-008181-2023	Trash/Debris	New Complaint	6849 Peachtree Dunwoody Rd	09/19/2023
4	WWP-008197-2023	Work W.O. Permit	New Complaint	265 Fieldsborn Ct	09/21/2023
5	GRA-008166-2023	Grass and Weeds	Active	611 Hammond Dr	09/18/2023
5	PM-008175-2023	Property Maint.	New Complaint	1165 Kingston Dr	09/19/2023
5	PM-008176-2023	Property Maint.	Active	4695 Cherrywood Ln	09/19/2023
5	PM-008179-2023	Property Maint.	Active	5385 Peachtree Dunwoody Rd 315.	09/19/2023

NEW CODE CASES

District	Case Number	Case Type	Status	Address	Open Date
5	PRK-008203-2023	Parking	Active	1125 Hammond Dr	09/22/2023
5	WWP-008183-2023	Work W.O. Permit	Closed	395 Montevallo Dr	09/19/2023
5	WWP-008194-2023	Work W.O. Permit	New Complaint	505 Belada Blvd	09/21/2023
6	MISC-008172-2023	Miscellaneous	Closed	5445 E Idlewood Ln	09/18/2023
6	PM-008170-2023	Property Maint.	Active	4883 Roswell Rd	09/18/2023
6	PM-008177-2023	Property Maint.	Active	4794 Dudley Ln	09/19/2023
6	PM-008202-2023	Property Maint.	Active	5801 Kingsport Dr	09/22/2023
6	PRK-008195-2023	Parking	Closed	4534 Mystic Dr	09/21/2023
6	WWP-008190-2023	Work W.O. Permit	New Complaint	240 Franklin Rd	09/21/2023

CODE ENFORCEMENT EFFORTS

District	Address	Enforcement Effort	Violation	Compliance/ Court Date
1	8601 Roberts Dr.	Notice of violation	Interior surfaces and required testing.	September 27
3	164 Cromwell Rd.	Citation	Tree limb, trailers, and debris.	October 23
3	955 Manchester Pl.	Notice of violation	Obtain a permit for an erected structure.	September 28
3	491 Johnson Ferry Rd.	Notice of violation	An erected fence without a permit.	October 4
3	455 Hammond Dr.	Notice of violation	High grass.	September 26
3	611 Hammond Dr.	Notice of violation	High grass.	September 26
3	571 Hammond Dr.	Notice of violation	High grass.	September 29
3	6500 Aria Blvd.	Notice of violation	Mold testing.	September 29
3	435 Breakwater Ridge	Notice of violation	Multiple property maintenance issues.	October 6
4	6849 Peachtree Dunwoody Rd.	Notice of violation	Trash and debris.	September 28
4	265 Fieldsborn Ct.	Notice of violation	Working without a permit.	October 6
5	1155 Johnson Ferry Rd.	Notice of violation	Multiple property maintenance issues.	October 4
5	4800 Northway Dr.	Notice of violation	Obstruction of the right of way.	September 19
6	4883 Roswell Rd.	Notice of violation	Required testing of mold.	September 29

FACILITIES

FIRE STATION #5 UPDATES

Construction Start: April 10, 2023

Current Contract Completion Date: June 10, 2024

Days without accident: 115, Days without lost time: 115

Status

Continued MEP In-Wall Rough-in, Steel Decking at the Apparatus Bay, and MEP Overhead Rough-in at the First Floor. Began Setting Cold-formed Trusses at the Roof. Completed Setting of the Metal Pan Stairs.

Upcoming

Continue MEP in-wall Rough-in, MEP Overhead Rough-in at the First Floor, and Decking at Apparatus Bay, and Installation of Cold-Formed Trusses.

FLEET CENTER UPDATES

Construction Start: August 21, 2023

Current Contract Completion Date: May 17, 2024

Days without accident: 27, Days without lost time: 27

Status

Continued export of unsuitable material and dirt and building pad preparations (building pad passed the sub grade proof roll). Began to haul in material to begin backfilling the building pad. Began foundation work 09/27.

Upcoming

Begin pouring the footings and preparations on the slab for concrete. Get slab to grade and prepare for MEP underground rough. Begin preparations on the slab for concrete.

POLICE HEADQUARTERS UPDATES

Construction Start: August 21, 2023

Current Contract Completion Date: May 17, 2024

Days without accident: 22, Days without lost time: 22

Status

Demo final clean on level 4. Begin joist augmentation on level 4. Demo interior walls and overhead MEP on level 3. Continue to export trash and recyclable materials. Complete MEP make-safe on level 1.

Upcoming

Continue joist augmentation on level 4 and exporting trash and recyclable materials. Begin sprinkler demo and overhead mechanical duct rough-in on level 4.

VETERANS PARK UPDATES

Construction Start: April 3, 2023

Current Contract Completion Date: October 31, 2023

Days without accident: 152, Days without lost time: 152

Status

Began install of equipment in vault. Completed pour of middle and eastern section of Mt. Vernon sidewalk, pour and soil of northern Roswell Road planter, and install of bio pond soil. Prepped and poured wall of southern Roswell Road planter. Installed site lighting in monument area. Began demo of sidewalk along Roswell Road. Continued install of tile in fountain basins.

Upcoming

Continue installing fountain equipment in vault. Begin Johnson Ferry Sidewalk prep/pour, install of precast wall caps, install of trees in monument area, and install of irrigation system.

FIRE STATION #5 PHOTO UPDATE




Photo Description (left to right): Continued MEP Rough in on first floor, Continue Detailing Metal Pan Stairs, Continued Installation of Cold Form Trusses

FLEET CENTER PHOTO UPDATE



Photo Description (left to right): Hauling In Material to Begin Backfilling the Building Pad, Continued Grading, Continued Export of Unsuitable Materials and Dirt, Continued Building Pad Preparations

POLICE HEADQUARTERS PHOTO UPDATE




Photo Description (left to right): Demo of Existing Conditions, Demo of Overhead MEP, Demo of Existing Conditions, Demo Final Clean, Exporting Material

VETERANS PARK PHOTO UPDATE



Photo Description: Top (left to right) - Began install of equipment in vault, Completed pour of middle and eastern section of Mt. Vernon sidewalk, Began demo of sidewalk along Roswell Road, Installed site lighting in monument area. Bottom (left to right) - Installed site lighting in monument area, Continued install of tile in fountain basins, prepping Roswell Road planters.

ADDITIONAL CITY PROJECTS

District	Project Name	Current Phase	Status	Upcoming
3	Heritage Museum	Design	Programming Phase	Finalize programming
3	City Green Cistern	Construction 21 August 2023	Project Complete	Project Complete
3	Performing Arts Center Marquees	Installation	Project Complete	Project Complete
3	City Green Artificial Turf	Design	Working with Landscape Architect to design and bid out project	Permit Land Disturbance Plan. Bid out project. Install in January 2024.
6	Wayfinding Gate Way 2	Design/ Right of Way/ Construction	Construction of Johnson Ferry Road at West Entrance to the City/ Spalding Road North Entrance	Installation. Right of Way for South Roswell Road Location
6	Wayfinding Gate Way 3	Right of Way and Installation	Continue installing Gateway 3 signs/Site Marking and Continue installation.	Installation. Refer to Dashboard for installed sign locations
6	Wayfinding Gateway 4	Complete	Installation Complete	Refer to Dashboard for installed sign locations

ECONOMIC DEVELOPMENT

N E W B U S I N E S S L I C E N S E S

District	Business Name/Address	Type	Start Date	Description
1	FishProco, LLC 7950 Spalding Hills	HB	9/21/2023	Finfish Fishing
3	Gm Clarke Engineering, Inc 1155 Perimeter Center	CP	9/22/2023	Other Scientific and Technical Consulting Services
3	Top Tier Tresses LLC 5975 Roswell Road, Build C, Suite 343	CP	9/26/2023	Beauty Salons

CP - Commercial Property, HB - Home Based Business

BUSINESS SUPPORT AND DEVELOPMENT

- 09/26/2023 - Meeting with Tishman Speyer to discuss recent acquisition of Avia at North Springs – 502 apartment homes
- 09/27/2023 - Attended the UPS Hispanic Heritage Art Exhibit Event at UPS Headquarters
- 09/27-28/2023 - Attended Venture Atlanta to meet entrepreneurs and startups to promote Sandy Springs as a destination of choice
- 09/29/2023 - Meeting with Doug Sams, the Editor-in-Chief of the Atlanta Business Chronicle, to discuss all things Sandy Springs

PARTNERSHIP MEETINGS

- 09/26/2023 - State of the City Luncheon
- 09/29/2023 - The North Fulton Market Report special section publishes on this date digitally and in print. Print copies will be shared with Mayor & Council once received. We have placed a half-page ad in this edition with a call-to-action promoting recruitment to our office market.

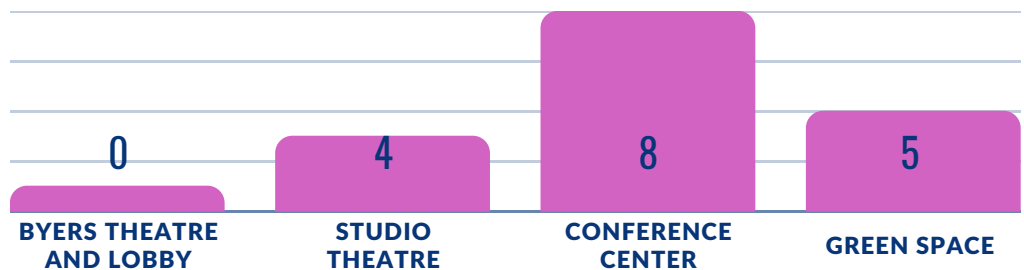
PROJECTS AND PROGRAMS

- Ongoing – Perimeter Joint Entrepreneurship & Innovation Strategy – staff is preparing deliverables for Mayor and Council consideration
- Ongoing – Select Sandy Springs website – buildout is ongoing
- Ongoing – Crossroads Small Area Plan

RECREATION AND CULTURAL ENRICHMENT

P E R F O R M I N G A R T S C E N T E R

17
TOTAL
EVENT
ACTIVITY



3
NEW EVENT
CONTRACTS



HIGHLIGHTS

- Hosted Ignatius Jesuit Retreat Center for their annual Inspiration Breakfast event in the Terrace Meeting Room. A plated breakfast meal was served to 180 guests while they enjoyed a speaker presentation and the morning sunrise from the CityView Terrace windows.
- RNSC Tech and Life Skills hosted an awards banquet and graduation in the Studio Theater that included a DJ and buffet meal for 115 guests.



FARMERS MARKET

- 46 vendors
 - Farmers: 11 selling produce, beef, seafood, and flowers
 - Prepared Foods: 28, including CityBar and 1 vendors with products that can be consumed on-site
 - Crafts/Artisans: 7
- Non-Profit: Abernathy Arts Center was present helping with the Children’s Art Contest for next year’s SSFM design.
- Other Activities: GC/DC performed

SIGNATURE EVENTS

- The Blue Stone Arts & Music Festival will feature live music, artist market, and more! September 29 & 30. Visit citysprings.com/bluestone to learn more!

RECREATION AND PARKS

PROJECTS

MORGAN FALLS ATHLETIC COMPLEX IMPROVEMENTS

- Commencing the removal of in-place safety netting poles.

RIVER SHORE MEADOWS PARK

- Project start delayed due to supply chain issues with trail border material. Revised start date is October 18.

SPRINGWAY TRAIL 2A

- Pouring flowable fill and piers adjacent to creek for the cantilever trail section on Cimarron Parkway. Concrete was poured for a shorter length of trail adding to preexisting trail at the Georgia Power section on Morgan Falls Road outside the river park security gate. Continuing boardwalk work at Orkin Lake. Some added design of parking in progress at the river park to maximize space for boat trailers and cars visiting the variety of amenities.

TWO WEEK LOOKAHEAD

- 10/2 – 10/6 Continued construction of the cantilever slab on Cimarron Parkway. Pour both cantilever slab – trail over creek – and approach slab. Pouring pervious sidewalk near this section. Continuing boardwalk work at Orkin Lake.
- 10/9-10/13 Form and pour wall inside Georgia Power security gate adjacent to the river park roadway. Boardwalk work continues.

MAINTENANCE/LANDSCAPING

- Maintenance contractor started spraying all ornamental plant material with non-poisonous horticultural oil this week to eliminate the insects and mites that will start to burrow in soft plant tissue before winter.
- Aerating and overseeding at Lost Corner and Crooked Creek Park this week.
- 30 yards of natural mulch was spread on the west end of South Greenway.
- At the Dog Park, invasive plants were eradicated along the Chattahoochee and upper parking area to visually enhance the area.
- Locks and door handles replaced at Lost Corner Preserve.
- Gate installed at Hammond tennis/pickleball courts.
- Volunteer day at Big Trees Forest Preserve.

PROGRAMMING

- City-Wide Youth Soccer at Hammond Park with 74 participants.
- After school soccer at five elementary schools with 233 participants.
- GRPA Basketball tryouts continued for girls 12U and 14U; boys 10U, 12U and 14U at Cumberland Academy gym.
- Catalyst Sports partnered with Empower Recreation Therapy to offer Adaptive Kayaking for four athletes.

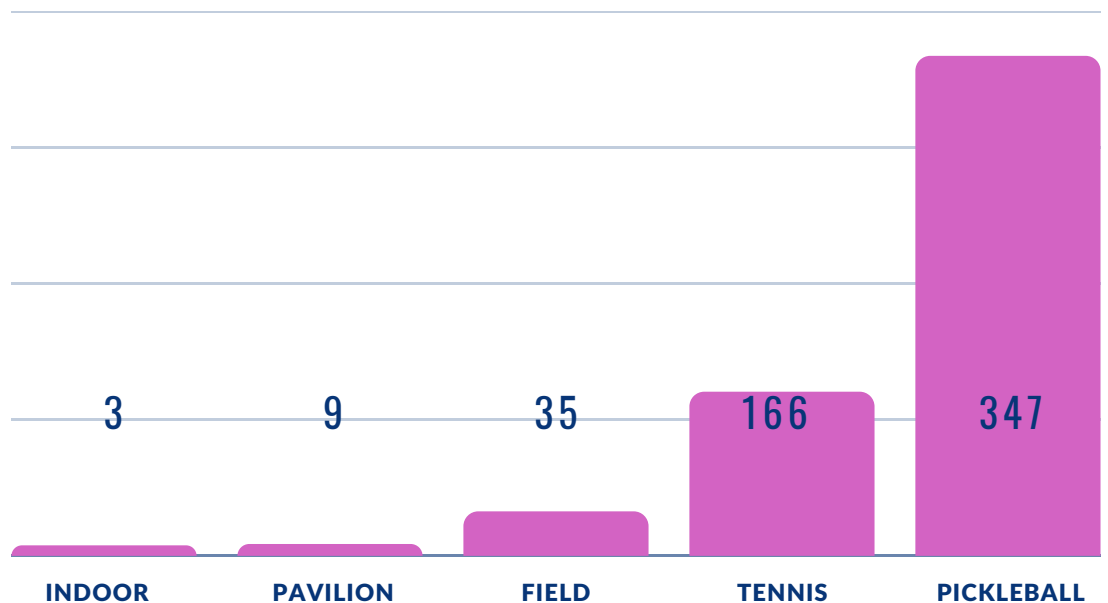
PROGRAMMING

- Staff held the fourth annual Fall Fun for ALL designed to create an opportunity for children with physical and developmental disabilities to have an inclusive experience with the community. This event included an accessible corn maze, mid-way games, prizes, light snacks, and crafts. There were approximately 139 participants.
- Friends of Lost Corner hosted a bird walk and talk with 23 participants.
- Friends of Lost Corner hosted an educational lecture on the Chattahoochee River with 33 participants.
- Paint like Bob Ross vendor held first kids class with nine artists. There was a lot of excitement with this new program and participants even wore Bob Ross shirts.

ONGOING/UPCOMING EVENTS

- AM Crush Hour started this week with free fitness class for the fall on Tuesday and Thursday mornings at 6:30 AM on City Green
- Register for Blue Stone 5K9, an out and back road race on Mount Vernon Rd, September 30, 8am – 9:30am, \$35. The Blue Stone 5K-9 will be happening during the Blue Stone Art and Music Festival. The Sandy Springs 5K9 is also part of the City’s Adaptive Recreation program offerings in partnership with Catalyst Sports and adaptive bikes will be available to borrow for the Blue Stone 5K9.
- Adult Volleyball Open Gym on Mondays, Wednesdays and Thursday evenings from 6:30pm-9:00pm.
- Adult Volleyball Fall League scheduled to begin on Monday, October 16th.
- Contractor High Country Outfitters is providing paddleboard and kayak rentals and Stand-Up Paddleboard classes at the Overlook Park Paddle Shack and dock on weekends through September.
- Contractor Atlanta Sport and Social Club providing adult flag football at Hammond Park and adult soccer and kickball at Dunwoody Springs Elementary.
- Contractor Sandy Springs Youth Sports conducting Flag Football and Cheer at Morgan Falls Athletic Complex.

560
TOTAL
NUMBER OF
RESERVATIONS



SUSTAINABLE GROWTH AND ENVIRONMENTAL STEWARDSHIP

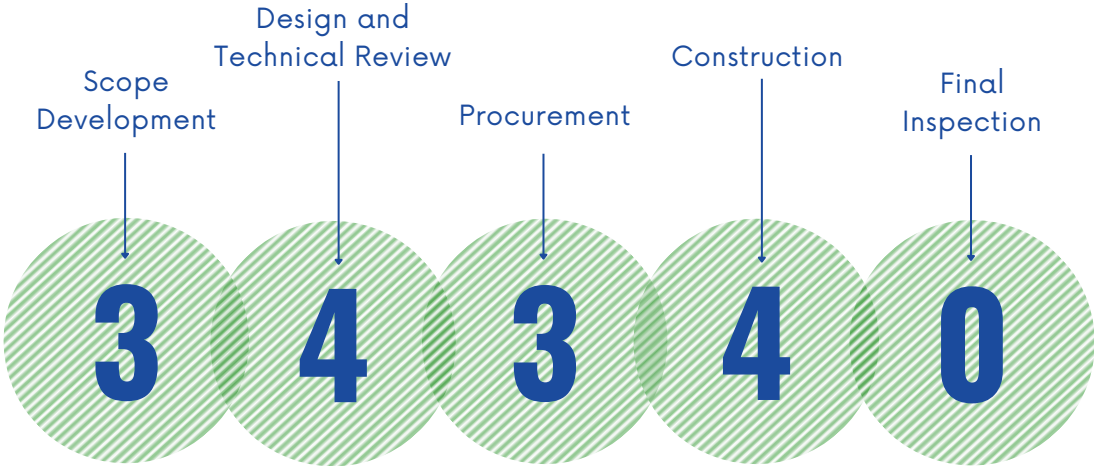
S U S T A I N A B I L I T Y

- Staff presented suggestions for the Tree Fund policy to Mayor and City Council on 09/19/2023 and met with the Legal team on 09/26/2023 to finalize the proposal. The policy is expected to come before Mayor and City Council for adoption on 11/05/2023.
- Mount Vernon School launched its Tree Campus K-12 certification, an Arbor Day Foundation program. The Urban Forest Coordinator will provide technical support with the application as needed. If the collaboration is successful, Staff will engage other schools in Sandy Springs to encourage them to get certified as well.
- Ongoing:
 - Georgia Outdoor Stewardship Program grant application for Trail 2e (continuation of Trail 2a along Roswell Rd, to Big Trees Preserve and Colquitt Rd), due 10/13/2023
 - Invasive plant species end of summer/fall treatment in all City parks
 - The Tree Canopy Study report is underway, expected to be released publicly by 12/01/2023

S T O R M W A T E R

14
ACTIVE PROJECTS

4
REQUESTS RECEIVED



Project Number	Current Phase	Status	Upcoming
600 North Harbor	Bid Phase	Project now phased. Finalizing contract package for Phase 1.	Phase 1 bid solicitation planned for FY24.
7236 Thornhill Lane	Bid Phase	Bid solicitation underway.	Bidding and contract award.
4711 Northside Drive	Construction	Construction completed.	Project closeout.
5200 Falcon Chase Lane	Bid Phase	Bid review.	Contract award.
6775 Lisa Lane Detention	Bid Phase	Project reprogrammed to FY25.	Bidding and contract award planned for FY25.
5375 Long Island Drive	Construction	Punch list work underway.	Project closeout.
6788 Brandon Mill Road	Construction	Construction started 8/15/2023.	Construction completion planned for November 2023.
7140 Hunters Branch Drive	Bid Phase	Contract award recommendation.	Contract award.

Project Number	Current Phase	Status	Upcoming
Oakridge Forest Subdivision	Design	Phase 1 utility relocation coordination underway. Phase 2 design underway.	Phase 1 contract award.
4787 Riverview Road	Design	Temporary construction easement required.	Easement acquisition projected for November 2023. Bid solicitation planned for FY25.
5030 High Point Road	Design	Design underway. Temporary construction and permanent drainage easements required.	Construction programmed for FY25.
790 Tanglewood Trail	Construction	Final restoration and punch list underway.	Construction completion planned for end of September 2023.
1025-1075 Crest Valley Drive	Bid Phase	Bid solicitation.	Bidding and contract award October 2023.
2080 Spalding Drive	Design	Design underway. Awaiting permanent easement approval and acquisition.	Bid phase programmed for FY25.
Multiple Minor Repair Project	Bid Phase	Contract award	Construction planned for October 2023.

Sep 21, 2023 at 3:04
North
Sandy Springs GA
United



PW TS106 Northside Old Powers Ferry Riverview Intersection site work



Paint like Bob Ross vendor, held it's first kids class with nine artists.

Sep 20, 2023 at 12:04
300 K
Sandy Springs GA
United



PW TS106 Northside Old Powers Ferry Riverview Intersection site work

Staff held the fourth annual Fall Fun for All designed to create an opportunity for children with physical and developmental disabilities to have an inclusive experience with the community.



TS111 Spalding Drive at Pitts Road site clearing and lane closure



Springway Trail- preparing for pour

TS111 Spalding Drive at Pitts Road site clearing and lane closure

