

Week Ending on October 20, 2023

# CITY OF SANDY SPRINGS

## WEEK IN REVIEW



### UPCOMING EVENTS

#### PUBLIC MEETINGS



##### OPEN HOUSE - ABERNATHY ARTS CENTER

The City is hosting a meeting to discuss the future of the Abernathy Arts Center on Monday, October 30, from 6pm-8pm at City Hall in the Studio Theatre. More information can be found [HERE](#).

November 1  
2 p.m.

**CHATCOMM TAC MEETING**  
More Information [HERE](#)

November 7  
6 p.m.

**CITY COUNCIL MEETING**  
**City Springs - Studio Theatre**  
More Information [HERE](#)

November 8  
6 p.m.

**BOARD OF APPEALS MEETING**  
**City Springs**  
More Information [HERE](#)

November 13  
6 p.m.

**PLANNING COMMISSION**  
**SPECIAL CALLED MEETING**  
**City Springs - Studio Theatre**  
More Information [HERE](#)

#### COMMUNITY EVENTS



October 21  
5 p.m.

**SPOOKY SPRINGS**  
Abernathy Greenway Park North  
More Information [HERE](#)

October 24  
7 p.m.

**MEET GEORGIA AUTHOR OF THE**  
**YEAR: ANN HITE**  
Lost Corner Preserve  
More Information [HERE](#)

November 1  
6 p.m.

**SANDY SPRINGS CROCHET BUDDIES**  
City Hall - Barfield Conference Room  
More Information [HERE](#)

November 6  
6 p.m.

**STAR GAZING**  
Morgan Falls Overlook Park  
More Information [HERE](#)

#### TICKETED EVENTS



October 21  
6 p.m.

**GHOSTS AT LOST CORNER**  
Lost Corner Preserve  
More Information [HERE](#)

October 25  
8 p.m.

**THE MANHATTAN TRANSFER**  
City Springs - Byers Theatre  
More Information [HERE](#)

November 9  
8 p.m.

**GEORGE THOROGOOD AND THE**  
**DESTROYERS**  
City Springs - Byers Theatre  
More Information [HERE](#)

November 10-11

**STOMP**  
City Springs - Byers Theatre  
More Information [HERE](#)

# CUSTOMER SERVICE AND CITIZEN ENGAGEMENT

## CITY CLERK'S OFFICE

open records requests received

open records requests completed

100

83

3.47 days

average time to complete requests

## CALL CENTER

Total Calls Last Week

804

Total Chats Last Week

31

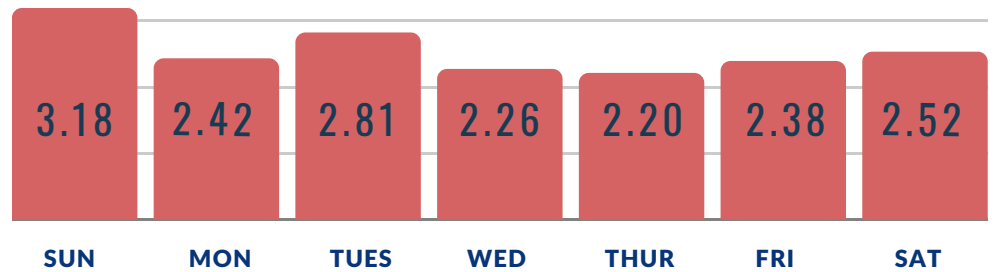
Average Handle Time

147.05 seconds

Average Speed of Answer

13.79 seconds

AVERAGE HANDLE TIME IN MINUTES  
OCTOBER 8 - 14, 2023



Service Level for 80% of All Calls to be Answered Within 30 Seconds During Business Hours

90.58%

Service Level for 90% of All Calls to be Answered Within 30 Seconds During Business Hours

86.19%

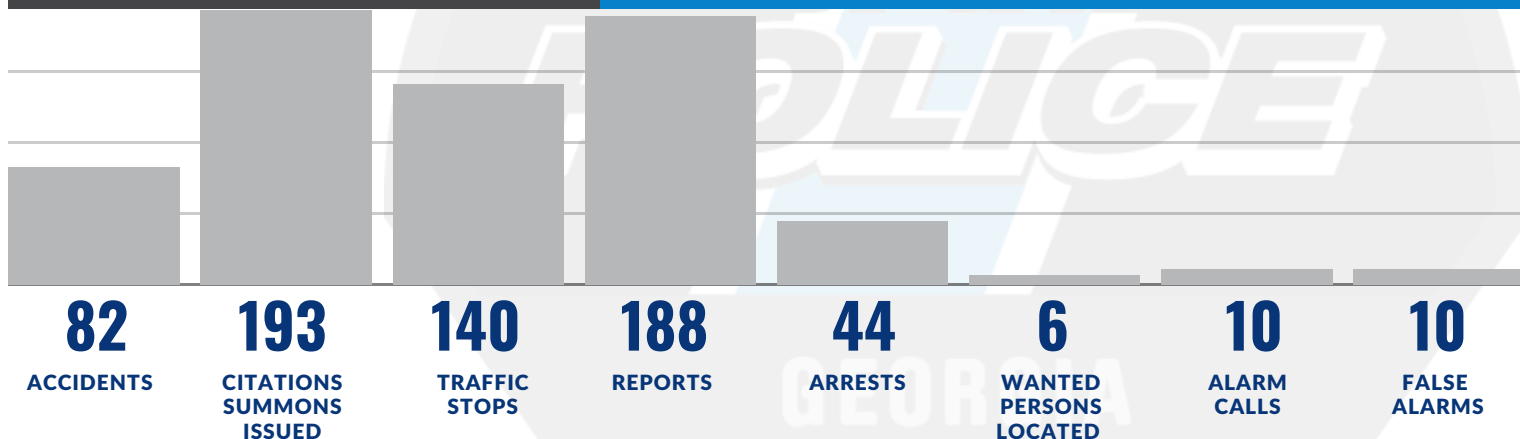
# PUBLIC SAFETY

## SANDY SPRINGS POLICE DEPARTMENT

1,562 CALLS FOR SERVICE

719 CITIZEN INITIATED

843 OFFICER INITIATED



## NORTH DISTRICT

- Reported 5 entering auto incidents
  - 1 unsecure vehicle was entered
  - 13 vehicles had forced entry
    - 10 vehicles were entered at 1 location
- Reported 1 aggravated assault incident
  - A fight between 2 individuals occurred. After the fight was over, the loser of the fight stabbed the victim in the back twice. The victim sustained non-life threatening injuries. CID investigating.

## SOUTH DISTRICT

- Reported 1 entering auto incident
  - 1 unsecure vehicle was entered
- Reported 1 burglary incident
  - 1 unsecured residence was entered

## SIGNIFICANT EVENTS

- SSPD assisted with the Israeli Support Rally held at City Springs on Tuesday, October 10. The event was successful with dignitaries moving both in and out of the event and overall security. Both inside and out was without incident.
- Members of SSPD joined SSFD and COSS for a successful Block Party on Northwood Drive.

## PATROL SIGNIFICANT EVENTS

- Sandy Springs Officers responded to Spalding Drive just east of Clay Drive in reference to motor vehicle accident with an entrapment. Upon arrival on scene, a single unit truck with a roll on/off construction dumpster was on its side on top of a small SUV driver compartment. Sandy Springs Fire Department, a Roswell Fire Department Heavy Truck, AMR personnel, and two heavy wreckers arrived on scene. After a period of time, the driver was extricated and Life Flighted to Grady Hospital. Sandy Springs Traffic Units responded and took over the investigation.

## SPECIAL OPERATIONS HIGHLIGHTS

- SCU Detectives were recognized at the 300 Club Awards Banquet for their decisive actions during an officer involved shooting.
- SCU assisted patrol on a reported kidnapping at 5501 Glenridge Drive. Suspect located in Atlanta and taken into custody.
- SCU assisted CID on a report of person stabbed.
- Traffic worked serious injury crash, overturned dumpster truck on Spalding Drive.
- Patrolled Synagogues on Friday (Day of Jihad)
- Traffic worked GA 400/I-285 speed detail
  - 12 stops and 14 citations
- Traffic Unit attended the Traffic Management Meeting at City Springs
- K9 assisted Brookhaven with a K9 track for a fraud suspect.
- K9 assisted with a vehicle that had marijuana in plain view that was parked at 8329 Roswell Road.
- K9, Traffic, and Bike Unit attended Sandy Springs Block Party on Northwood Drive.

## COMMUNITY AFFAIRS

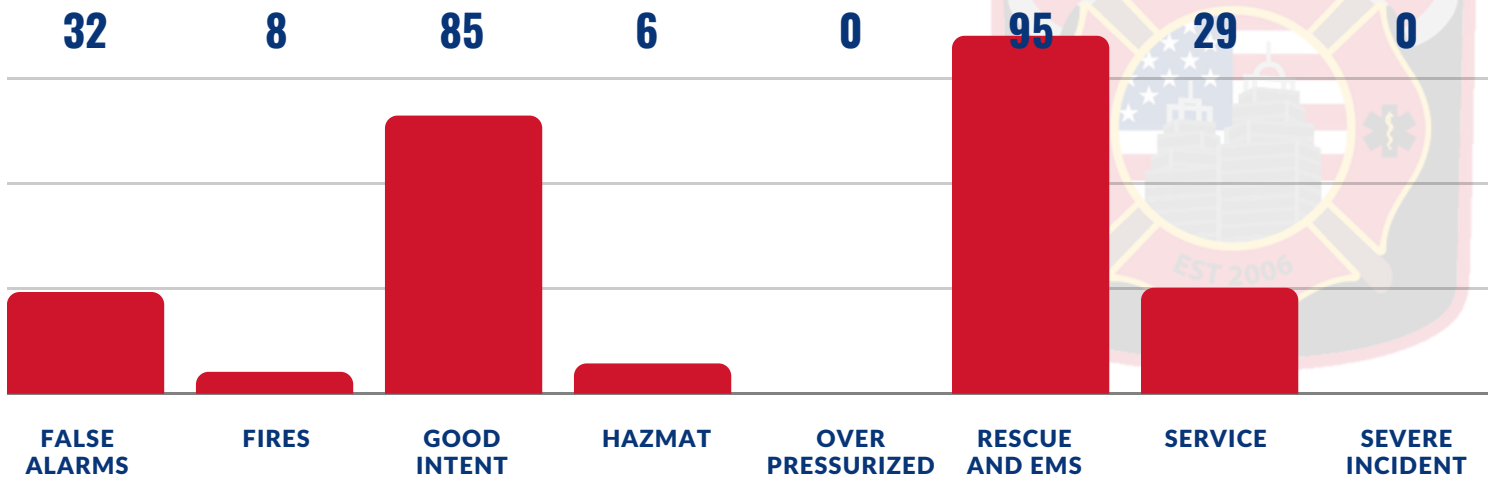
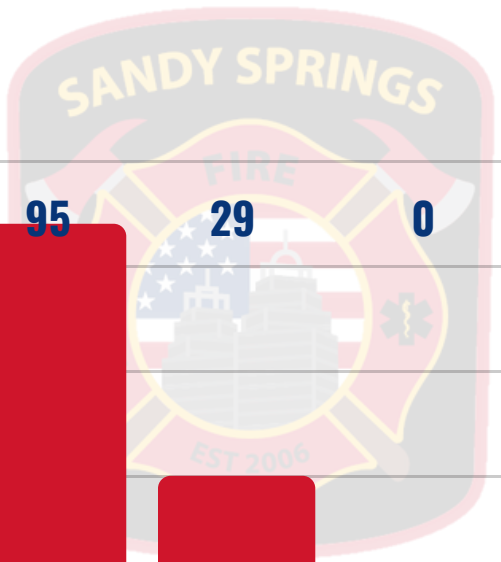
- Attended and participated in the Sandy Springs Block Party on Northwood Drive.
- Attended and participated in the High Point Elementary Fall festival.

## VOLUNTEER UNIT

The VIPS and Citizens on Patrol (COP) units reported 131 total volunteer hours the week of Oct 9 – Oct 15. The COPS hours were composed of 8 patrol shifts this past week. Additionally, the COP unit conducted 14 house checks, 69 business checks, issued 21 handicap-parking citations and assisted officers on 5 traffic-related incidents. They also assisted with 1 special event (City Green Live)

# SANDY SPRINGS FIRE DEPARTMENT

255 TOTAL CALLS FOR SERVICE



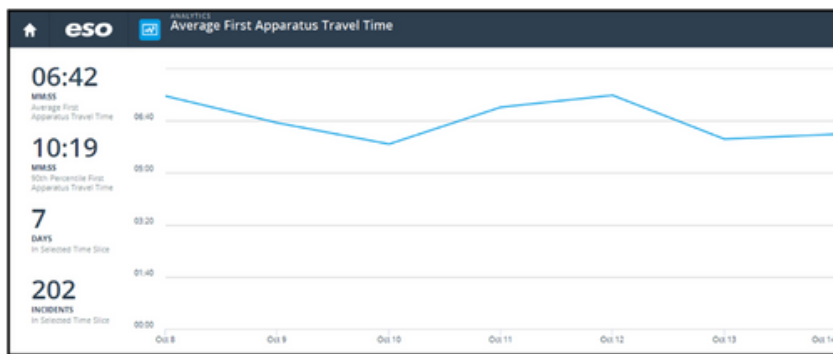
## FIRE MARSHAL/COMMUNITY RISK REDUCTION

FIRE INVESTIGATION	0	VIOLATIONS	53
PLAN REVIEW	16	CITATIONS	2
INSPECTIONS	130		

## AMR RESPONSE - 219 TOTAL CALLS

ALPHA CALLS: 67 (NON-EMERGENCY) COMPLIANCE 92% (PRIOR TO EXCEPTIONS)  
 BRAVO-ECHO CALLS: 152 (EMERGENCY) COMPLIANCE 74% (PRIOR TO EXCEPTIONS)

### FIRE APPARATUS RESPONSE TIMES



### OUT OF SERVICE HYDRANTS

**15**  
PUBLIC

**9**

PRIVATE

## SIGNIFICANT EVENTS

Fire units responded to the following reported incidents:

- A motor vehicle accident in the 2000 block of Spalding Drive. Personnel observed an overturned dump truck on top of another vehicle with one victim entrapped. A heavy wrecker was needed to secure the dumpster in place to assist with extrication. Roswell Heavy Rescue was dispatched to assist with the entrapment. Once the truck was lifted, the vehicle was removed from under the truck. The patient was extricated from the vehicle and was stabilized and immobilized for aerial transport.
- A motor vehicle accident at I-285 eastbound and Riverside Drive. Personnel found four vehicles involved in an accident with no entrapments. Personnel assisted SSPD with traffic control. AMR handled patient care.

## COMMUNITY AFFAIRS

### 7,565 PARTICIPANTS AT 15 EVENTS

Memorial Dedication, Emergency Action Plan Meeting, Community CPR, Exit Drill Assessment, Fire Safety Education, Car Seat Inspection, Fire Safety Blitz, Emergency Preparedness Training

## FIRE CORPS

# 46.5

VOLUNTEER  
HOURS

Community Events, First Aid Standby, Training Spec Ops Maintenance and Administrative Tasks

## ADMINISTRATION

- Region 6 Traffic Incident Management Meeting hosted by Sandy Springs. Attendees included representatives from GADOT, several cities and counties in the area, pipeline companies, railroad representatives, fire departments, and law enforcement in Metro Atlanta
- New accountability tags are being created for personnel that utilize Incident Command
- Continued review of Lexipol policies

## OPERATIONS

- North Fulton Operations Chief's Meeting was held to discuss Standard Operating guidelines and procedures for interoperability and common practices
- Two personnel completed Structural Collapse training at the Georgia Public Safety Training Center
- Crews utilized the training tower at Fire Station 2 for Hi-Rise hose deployment

# TRANSPORTATION ACCESSIBILITY AND COMMUNITY APPEARANCE

## TSPLOST

### TS105 - Roswell Road at Grogans Ferry Road

Current Phase	Construction
Status	Plan update for permitting based on GDOT comments. Site maintenance with contractor ongoing.
Upcoming	GDOT permitting. Complete design for U-turn movement changes and implement.

### TS106 - Northside Drive at Riverview/Old Powers Ferry

Current Phase	Construction
Status	Riverview and Old Powers Ferry to remain closed through project completion. Comcast completing relocations this week. Coordinating pole removal. Paving/leveling, sidewalk, truck apron, curb and gutter work underway.
Upcoming	Complete utility relocations, connect water to new system, construct wall #2.

### TS108 - Roswell Road at Dalrymple Road

Current Phase	Final Design/ROW
Status	Project advertised for construction bids 9/20/23. Pre-bid meeting held on 10/5/23. Bidder questions received 10/12/23. Addressing.
Upcoming	Award project and begin construction.

### TS111 - Spalding Drive at Pitts Road

Current Phase	Final Design/ROW
Status	Notice to Proceed given to contractor 8/28. Surveying, project layout, traffic control signage, and clearing underway. Temporary lane shift striping completed 10/13/23.
Upcoming	Clearing and grubbing of site, erosion control installation, utility relocations.

### TS131 - Peachtree Dunwoody Bike/Pedestrian Trail

Current Phase	Scoping
Status	<b>Notice to Proceed given to contractor 8/28. Surveying, project layout, traffic control signage, and clearing underway. Temporary lane shift striping completed 10/13/23.</b>
Upcoming	Select design consultant.

### TS191 - Mt. Vernon Highway at Johnson Ferry Road Improvements

Current Phase	Final Design/ROW/Utilities
Status	<b>ROW acquisition ongoing (29 of 32 parcels acquired). GA Power underground utility relocation construction activities started. Project advertised for construction bids 9/27/23.</b>
Upcoming	Complete ROW acquisition. Start AT&T and Comcast underground relocations.

### TS192 - Mt. Vernon Highway Multimodal Improvement

Current Phase	Final Design/ROW/Utilities
Status	<b>Completing final ROW acquisition. Coordinating with PCID for Right of Way reimbursement. Utility coordination ongoing. Advertise bid package on 10/4/23. Preparing to grant NTP to utility companies.</b>
Upcoming	Construction advertisement planned for October 2023. Georgia Power finalizing easements to commence relocations.

### TS193 - Hammond Drive Corridor

Current Phase	Design
Status	<b>Design progressing to Final Design. Initial ROW plans reviewed and comments provided to consultant.</b>
Upcoming	Complete Right-of-way plans.

### T0060-S2121 - SR 400 Multi-Use Path

Current Phase	Final Design/ROW/Utilities
Status	GDOT Construction Let Date is 1/2024. Finalizing Plans, Specifications and Estimates (PS&E) for submittal to GDOT.
Upcoming	Submit PS&E Package to GDOT. Complete IGAs with City of Atlanta.

### S2101 - Ring A ITS Design

Current Phase	Design
Status	<b>Concept design submitted to COSS on 9/22. Plans under review. Concept review meeting held on 10/17/23.</b>
Upcoming	Preliminary plans.

### S2132 - Bridge Program

Current Phase	Design
Status	<b>Scoping study underway. Developing Traffic Methodology Report. Developing potential typical sections. Hydraulic analysis and typical sections under review. Cost/property impact report due this week.</b>
Upcoming	Submit sections of draft concept report and cost estimate for COSS review.

### S2161 - Windsor Parkway Sidewalk Gap fills

Current Phase	Design
Status	<b>Concept design underway. Reviewed stormwater requirements and scope recommendations. Drainage study under review.</b>
Upcoming	Concept design.

### S2164 - Evergreen Drive Sidewalk (Existing Sidewalk at Greenwood Close to Peachtree Dunwoody Road)

Current Phase	Design
Status	Concept design approved and advancing plans to preliminary design.
Upcoming	Preliminary plans.

### S2711 - Powers Ferry Road Sidewalk (New Northside Drive to 6201 Powers Ferry Road)

Current Phase	Design
Status	Concept design approved and advancing plans to preliminary design.
Upcoming	Preliminary plans.

### S2177 - Powers Ferry Road Sidewalk (New Northside Drive to 6201 Powers Ferry Road)

Current Phase	Design
Status	Final design permitting complete. Utility relocation coordination underway. Awaiting relocation plans from utility companies.
Upcoming	Utility relocation and preparation of construction bid documents.

### S2186 - Mt. Paran Road and Powers Ferry Road Sidewalk (Rebel Trail to Carol Lane)

Current Phase	Design
Status	Concept plan received and under review. Utility conflict coordination underway.
Upcoming	Approve concept plan and begin preliminary plans and right of way coordination.

### T2205 - Roswell Road/SR 9 at Fulton Government Center Mid-block

Current Phase	Final Design
Status	GDOT permitting complete. Final bid package complete pending GDOT procurement schedule for companion project (signals).
Upcoming	Bid and award construction, in coordination with GDOT companion project (anticipated October 2023).

## CAPITAL IMPROVEMENT PROGRAM (CIP)

### Capital Sidewalk Program

Current Phase	Sidewalk Network Master Plan Update
Status	<b>New sidewalk requests have been received and are currently being evaluated for the plan update.</b>
Upcoming	Final plan update planned to be presented to MCC December 5, 2023.

### T0019 - MARTA Roswell Road Streetscapes (City Limit to I 285. West Side - City Limit to Long Island Drive)

Current Phase	Design
Status	Concept Plan completed and can be found here: <a href="https://www.sandyspringsga.gov/plans-and-studies">https://www.sandyspringsga.gov/plans-and-studies</a> . Preliminary Field Plan Review completed and comments being addressed.
Upcoming	Continue plan updates. Utility Coordination.

### T0033-7 - CDBG Roswell Road Streetscape Phase 2 - Lake Placid Drive to Northwood Drive

Current Phase	Design
Status	<b>ROW appraisals updated and in review. CDBG interdepartmental coordination meeting held 10/11.</b>
Upcoming	Georgia Power scheduling advance utility relocations. Complete right of way acquisition. Construction bidding.

### T0033 - 8 - CDBG Long Island Drive Sidewalk Project

<b>Current Phase</b>	Design Procurement
<b>Status</b>	Developing RFP for the combination of the T0033-8, T0033-9, and T0033-10 Sidewalk Project Segments. CDBG interdepartmental coordination meeting held 10/11/23.
<b>Upcoming</b>	Advertise RFP.

### T0033 - 9 - CDBG Northwood Drive Sidewalk Project

<b>Current Phase</b>	Design Procurement
<b>Status</b>	Developing RFP for the combination of the T0033-8, T0033-9, and T0033-10 Sidewalk Project Segments. CDBG interdepartmental coordination meeting held 10/11/23.
<b>Upcoming</b>	Advertise RFP.

### T0033 - 10 CDBG Hope Road Sidewalk Project

<b>Current Phase</b>	Design Procurement
<b>Status</b>	Developing RFP for the combination of the T0033-8, T0033-9, and T0033-10 Sidewalk Project Segments. CDBG interdepartmental coordination meeting held 10/11/23.
<b>Upcoming</b>	Advertise RFP.

### T0035 - Chattahoochee River Bicycle and Pedestrian Bridge (City of Roswell)

<b>Current Phase</b>	ROW/Utility
<b>Status</b>	<b>Review of Project Agreements pending with GDOT and City of Roswell. Scheduling project update meeting with GDOT, ARC and City of Roswell.</b>
<b>Upcoming</b>	Agreement revisions as needed. Coordinating with stakeholders.

### S2104 - Boylston Drive and Hammond Drive Intersection Improvement

<b>Current Phase</b>	ROW/Utility
<b>Status</b>	<b>Right of Way acquisition underway. Offers on 6 parcels in progress. One of six agreements accepted by MCC this week. Ongoing coordination with GA Power regarding required pole relocations.</b>
<b>Upcoming</b>	Permitting. Utility coordination.

### T0066 - Holcomb Bridge Road at Spalding Drive (Administered/Sponsored by Gwinnett County)

<b>Current Phase</b>	Construction
<b>Status</b>	<b>GDOT approvals are complete. Construction bids received by GDOT on August 18, 2023. GDOT re-advertising with new bids due in December.</b>
<b>Upcoming</b>	Construction award.

### T0069 - Peachtree Dunwoody-Windsor Parkway (Glenridge Connector to Roswell Road) Fiber Connection

<b>Current Phase</b>	Construction
<b>Status</b>	<b>Advance utility agreements complete. Construction bids received. Evaluating bids.</b>
<b>Upcoming</b>	<b>Award recommendation.</b>

### S2105 - Roswell Road North End Boulevard (continuation of T-0071)

<b>Current Phase</b>	Design Procurement
<b>Status</b>	<b>GDOT Project Framework Agreement for PE funds approved by Council in 6/20/2023 Meeting. Advertising RFP with due date of 10/31/2023.</b>
<b>Upcoming</b>	<b>Review RFP responses.</b>

### TS172 - Brandon Mill Road Sidewalk (Lost Forrest Drive to Brandon Ridge Drive)

<b>Current Phase</b>	ROW/Utility
<b>Status</b>	Right of way acquisition complete. Advance clearing for GA Power this week.
<b>Upcoming</b>	GA Power to schedule pole relocations. Construction planned to begin early 2024.

### T2001 - GA 400 Bridge Enhancements (Roberts Drive, Pitts Road, Spalding Drive)

<b>Current Phase</b>	Construction (GDOT)
<b>Status</b>	Bridge construction work underway for Roberts Drive. GDOT closed Pitts Road Bridge with detour 6/12/2023. Utility relocations to continue. Ongoing coordination with GDOT on construction details. Pitts. Road bridge demolition underway.
<b>Upcoming</b>	Continue construction coordination with GDOT.



### **S2131 - I-285 Bridge Enhancements (Mt. Vernon Highway Bridge to be replaced)**

<b>Current Phase</b>	Construction (GDOT)
<b>Status</b>	<b>New bridge under construction adjacent to damaged existing bridge then the existing bridge. GDOT announced plan to accelerate new bridge construction with projected completion date of March 2024. Water main relocations underway.</b>
<b>Upcoming</b>	Bridge construction.

### **T2208 - MARTA Peachtree-Dunwoody at Lake Hearn Improvements**

<b>Current Phase</b>	Design/Survey
<b>Status</b>	<b>Kick off meeting held with the designer on 6/13/23. Survey work continues. Initial concept plan review 10/11/2023 with feedback to consultant team.</b>
<b>Upcoming</b>	<b>Concept plan development.</b>

### **T2307 - Johnson Ferry Road Pedestrian Lighting (Brandon Mill Road to Chattahoochee)**

<b>Current Phase</b>	Construction
<b>Status</b>	Georgia Power light pole installations have been completed. City crews completed sidewalk adjustments. GA Power performing final adjustments to lights.
<b>Upcoming</b>	Project close out.

### **S2163 - Northland Drive Sidewalk (Landmark Drive to Existing sidewalk at Northland Ridge Trail)**

<b>Current Phase</b>	Design
<b>Status</b>	Preliminary Design ongoing. Right of way coordination underway. Utility coordination underway.
<b>Upcoming</b>	Permitting.

### **S2165 - Riverside Sidewalk (South of 285 to Mt. Vernon Highway)**

<b>Current Phase</b>	Design
<b>Status</b>	Concept design underway. Concept review meeting held with Design Consultant.
<b>Upcoming</b>	Continue Concept Design and Utility coordination.

### **S2167 - Mt. Vernon Highway Sidewalk (Glen Errol Road to Existing Sidewalk at 500 Mt. Vernon Highway)**

<b>Current Phase</b>	Design
<b>Status</b>	Preliminary Design ongoing. Right of way coordination underway. Utility coordination underway.
<b>Upcoming</b>	Permitting.

### **S2168 - Hilderbrand Drive Sidewalk Police Gym to Roswell Road (both sides)**

<b>Current Phase</b>	Design
<b>Status</b>	<b>Preliminary design underway. Preparing easement agreement with Georgia Power Company.</b>
<b>Upcoming</b>	Utility coordination.

### **S2170 - Mt. Vernon Highway Sidewalk (Existing sidewalk at DeClaire Court to Long Island Drive)**

<b>Current Phase</b>	Design
<b>Status</b>	Preliminary Design underway. Utility coordination underway. Verizon completed removal of conflicting pole.
<b>Upcoming</b>	Permitting.

### **S2172 - Glenridge Drive Sidewalk (Existing sidewalk - Canopy Drive to Glenridge Close Court)**

<b>Current Phase</b>	Design
<b>Status</b>	Right of way acquisitions underway. Utility coordination underway. Agreement with GA Power for pedestrian lights completed.
<b>Upcoming</b>	Permitting.

### **S2175 - Trowbridge Road Sidewalk (Spalding Trail to Trowbridge Lake Drive)**

<b>Current Phase</b>	Design
<b>Status</b>	Right of way coordination underway. Utility coordination underway.
<b>Upcoming</b>	Permitting and scheduling construction.

### S2179 - Spalding Drive Sidewalk (Nesbit Ferry to Spalding Lake Court)

Current Phase	Design
Status	Concept design complete. Utility coordination underway.
Upcoming	Preliminary design.

### S2184 - Jett Ferry Road/Spalding Drive Sidewalk (Jett Ferry Court to Dunvegan Close)

Current Phase	Design
Status	Concept design complete. Utility coordination underway.
Upcoming	Continue preliminary design.

### S2185 - Lake Forrest Drive Sidewalk (Westside of road – Mt. Paran Road to City Limits)

Current Phase	Design
Status	Site survey completed. Concept design underway. Utility coordination underway.
Upcoming	Preliminary design. Advancing portions of the project to permitting and final design.

### S2188-1 - Allen Road at Sandy Springs Circle Sidewalk Gap Fill

Current Phase	Construction
Status	<b>GA Power pole has been removed. Site walk held last week with the contractor.</b>
Upcoming	<b>Construction scheduled for next week.</b>

### S2188-2 - South Johnson Ferry Road Sidewalk Gap Fill

Current Phase	Construction
Status	<b>Site walk held last week with the contractor.</b>
Upcoming	<b>Construction scheduled to begin in November.</b>

### S2188-3 - Glenridge Drive Sidewalk Gap Fill at Messina Way

Current Phase	Design
Status	Concept design complete. Utility coordination underway.
Upcoming	Schedule construction work.

### S2188-4 - Windsor Parkway Sidewalk at Peachtree Dunwoody Road

Current Phase	Design
Status	Preliminary design underway.
Upcoming	Permitting.

### S2188-5 - River Exchange Drive Sidewalk from Spalding Drive to Park Entrance

Current Phase	Design
Status	Concept Design complete. Utility coordination underway.
Upcoming	Permitting.

### S2123-1 - Roberts Drive Sidepath Scoping Study

Current Phase	Scoping Study
Status	<b>Study underway. Internal review of updated conceptual consultant work ongoing. Council approved change order to add scoping alternatives on 10/17/2023.</b>
Upcoming	Complete scoping study.

### T2305 - High Point Road Pedestrian Crossing – Design

Current Phase	Design
Status	Preliminary design underway. Field plan review meeting held.
Upcoming	Permitting and utility coordination.

### S2103 - Peachtree Dunwoody Road/Johnson Ferry Road Intersection Improvements – Scoping Study

Current Phase	Scoping Study
Status	Preliminary design underway. Field plan review meeting held.
Upcoming	Complete scoping study.

## S2122 - Glenridge Sidepath Design

<b>Current Phase</b>	Design Procurement
<b>Status</b>	Project agreement approved by PCID. Council approved project agreement in 8/1/2023 Council Meeting. Project Agreement in place.
<b>Upcoming</b>	<b>RFP for designers has been advertised. Select design consultant.</b>

## T2403 - Long Island Drive at Mt. Vernon Highway Intersection

<b>Current Phase</b>	Design Procurement
<b>Status</b>	New project aligns Long Island with Arlington driveway and adds traffic signal. Procuring roadway design consultant.
<b>Upcoming</b>	Commence design.

## T2404 - Morgan Falls Road Pedestrian Lighting (Roswell Road to Overlook Park)

<b>Current Phase</b>	Scoping
<b>Status</b>	Reviewing site conditions and coordinating with Georgia Power Company to develop scope and plans.
<b>Upcoming</b>	Develop agreement with Georgia Power Company.

## T2405 - Lake Forrest Drive at Allen Road Intersection

<b>Current Phase</b>	Study/Design Procurement
<b>Status</b>	<b>Study consultant has prepared a Concept that was presented at a Public Open House held 9/21/23. Reviewing comments.</b>
<b>Upcoming</b>	Complete concept and commence design.

# TRANSPORTATION/TRAFFIC

## T2205 - Abernathy Road at Roswell Road / SR9 Intersection Safety Project

<b>Current Phase</b>	Study
<b>Status</b>	The consultant has prepared the analysis for review
<b>Upcoming</b>	Complete Study.

## T9600 - Traffic Calming

<b>Current Phase</b>	Study
<b>Status</b>	Continue traffic calming coordination with Huntcliff and Jett Road neighborhoods
<b>Upcoming</b>	Continue traffic calming coordination.

## T9520 - Public Safety Building Fiber Project

<b>Current Phase</b>	Construction
<b>Status</b>	The City issued the Notice to Proceed the week of June 19 and construction work is underway. Change Order 1 was approved October 3 for rock drilling.
<b>Upcoming</b>	Complete change order administration and continue project construction. Project completion is scheduled for February 2024.

## T9500-23-2 - Signal Analysis, ADA Upgrades, and Signal Plans for 5 Intersections: Dunwoody Place/Hope; SR 9/Northridge; SR9/Trowbridge/ Hammond/Lake Forrest; Hammond/Sandy Springs Circle

<b>Current Phase</b>	Design
<b>Status</b>	<b>Consultant preparing preliminary signal plans for review and coordinating with GOT regarding left-turn phasing analysis.</b>
<b>Upcoming</b>	<b>Complete preliminary signal plans and finalize left-turn phasing analysis.</b>

## T2308 - Roswell Rd at Lake Placid Intersection

<b>Current Phase</b>	Design
<b>Status</b>	Coordinating with GDOT for plan and permit review and reviewing lighting evaluation.
<b>Upcoming</b>	Obtain GDOT signal plan and permit approval.

## T7255 - Powers Ferry Multimodal Circulation Study

<b>Current Phase</b>	Study
<b>Status</b>	Finalize technical assessment.
<b>Upcoming</b>	Prepare initial recommendations.

## Pavement Marking Contractor Invitation to Bid (23-074)

<b>Current Phase</b>	Maintenance
<b>Status</b>	Contractor initiated striping the week of 10/16 and completed striping on Glenridge Connector, Foxridge Lane, North Powers Ferry Rd, Lake Forrest, Mt. Paran, Claridge Drive, and Churchill Downs Rd.
<b>Upcoming</b>	Continue striping maintenance work through October.

## Safety Action Plan

<b>Current Phase</b>	N/A
<b>Status</b>	ITB 24-018 for traffic counts to support the Safety Action Plan opened September 8 and will close October 19.
<b>Upcoming</b>	Undertake procurement for Safety Action Plan consultant services. Convene city safety task force.

## AFTER HOUR CALLS

- 10/9/23 – Staff received a report of a signal in flash at Heards Ferry Rd and Raider Drive. Signal contractor responded, reset signal.
- 10/10/23 – Staff received a report of a dead fox in center lane at Roswell Road and Dalrymple.
- 10/14/23 – Staff received a report of a signal in flash at Peachtree Dunwoody Rd and Northpark Place. Signal contractor responded, reset signal.



## TS106

Paving/leveling, sidewalk, truck apron, curb and gutter work underway.

## UTILITIES

UTILITY PERMITS RECEIVED	8
PERMITS ISSUED	14
ACTIVE UTILITY PERMITS COMPLETED	225
	2

## STREET LIGHTING

REQUESTS FOR NEW STREETLIGHTING	0
STREETLIGHT PETITIONS SENT TO RESIDENTS	0
LEASE AGREEMENTS FOR SIGNATURES	0

## SIGNALS/LIGHTS AND SIGNS

SIGNAL/LIGHT WORK ORDERS COMPLETED	7
SIGN/TRAFFIC WORK ORDERS COMPLETED	11

## CITY OF ATLANTA WATER

ACTIVE WATER LEAKS	34
OUTSTANDING RESTORATION	31

## FIELD SERVICES

SERVICE REQUESTS RECEIVED	23	WALLS/FENCE/GUARDRAIL	0
SERVICE REQUESTS COMPLETED	23	DEAD ANIMAL REMOVAL	3
TREE REMOVAL	3	TRIMMING/MOWING	5
SIDEWALK/CURBS	1	TRASH DEBRIS	3
POTHoles/RESURFACE	8		

### T-3000 PAVEMENT MAINTENANCE

- FY23 CIP LMIG Resurfacing Project: All work complete. Punch list delivered to contractor.
- FY24 CIP LMIG Resurfacing Project is currently being advertised for bids due 10/24/23.
- Awarded Pavement Condition Index (PCI) Assessment. NTP issued. Field work began 10/9/23.

### T-7500 GUARDRAIL REPLACEMENT PROGRAM

- Work underway. Gas line relocated. Survey of property/ROW boundaries underway.

### T-9100 FY2021 BRIDGE MAINTENANCE

- Phase II designed. Bridge Maintenance and Repair Contract awarded. Work began week of 2/6. Currently working on Johnson Ferry Road over Chattahoochee River (bridge 16 of 17).

### RIGHT OF WAY MAINTENANCE

- Mowing on I-285 and GA 400 every other week.
- Weekly mowing maintenance on primary routes scheduled through October.
- Citywide ROW litter removal services exhibiting need for improvement in some areas.
- Street Sweeping underway with most work performed in the evenings.
- Large sidewalk repairs – 273 sidewalk repairs completed since January 1st.
- Sidewalk Trip Hazard Removal completed 1/31. 1,358 trip hazards removed.
- Pothole Repair Project: 1,101 potholes/patches repaired since January 9th. Public Works Field Superintendents surveying and marking potholes for repair. Please call our Call Center, 770-730-5600, to report potholes.

## Community Appearance Weekly Inspection Report

Roadway	Litter	Mowing	Street Sweeping	Notes
Abernathy Road	A	A-	B	Leaves in gutter.
Dunwoody Place	B-	A-	N/A	Scattered litter.
GA-400 North of I-285 Interchange	B	A	N/A	Light litter.
GA-400 North of I-285 - between interchange	A-	B	N/A	Light litter.
GA-400 South of I-285 Interchange	A-	N/A	N/A	Light litter.
GA-400 South of I-285 - between interchange	B	B	N/A	Debris in gutter.
Hammond Dr (Roswell Rd to SR400) focused litter	C	N/A	N/A	Litter near GA 400.
I-285 Eastbound Interchange	A-	A-	N/A	Light Litter.
I-285 Eastbound – between Interchange	B	N/A	N/A	Scattered litter.
I-285 Westbound Interchange	A-	A-	N/A	Light litter.
I-285 Westbound - between Interchange	C	N/A	N/A	Trash scattered between mile markers 23and 24. Grass behind guardrail east of mile marker 23.
Johnson Ferry Road	B	B	N/A	Landscaped area on NW corner of Johnson Ferry Rd and Riverside Dr needs weeding. Light litter.
Northridge Road	A-	A-	N/A	Light litter.
Roswell Road North	B	B	B	Leaves and grass in gutter. Yard sign near 7405 Roswell Rd. Grass in landscaped area on NW corner of Abernathy Rd and Roswell Rd.
Roswell Road South	B	A-	B	Leaves and grass in gutter. Light litter.
Sandy Springs Circle	B	A-	B	Yard sign on NE corner of Mt. Vernon Hwy. and Sandy Springs Circle. Leaves and grass in gutter. Light Litter.

### PLANNING AND ZONING

P&Z DEVELOPMENT MEETINGS ASSIGNED	6
DESIGN REVIEW MEETINGS	2
ADMIN VARIANCE PROCESSED	1
CDBG SUBMISSION	1
ADMIN PERMITS PROCESSED	0
BUSINESS LICENSE PROCESSED	6
BOA HEARINGS	0

### INSPECTIONS

SITE INSPECTIONS	82
BUILDING INSPECTIONS	164
TREE INSPECTIONS	5

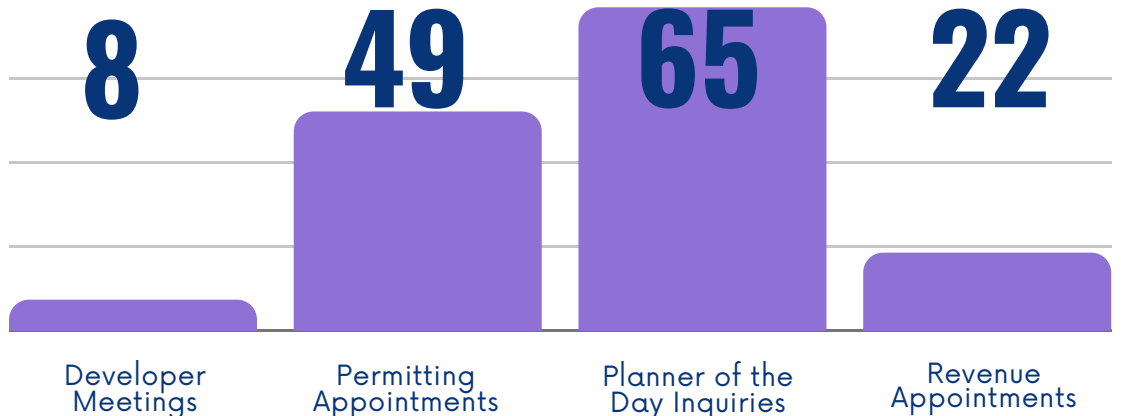
### CODE ENFORCEMENT

CITATIONS	2
COMPLAINTS	22
INSPECTIONS	87
NOTICE OF VIOLATION	8
RESOLUTIONS	17
SIGN REMOVAL	21
SHORT-TERM RENTALS	0
VEHICLE-RELATED USE INSPECTIONS	4
THIRD PARTY APARTMENT INSPECTION REPORTS	0
ALCOHOL LICENSE APPLICATION	1
BUSINESS LICENSES	18

### CUSTOMER SERVICE - COMMUNITY DEVELOPMENT

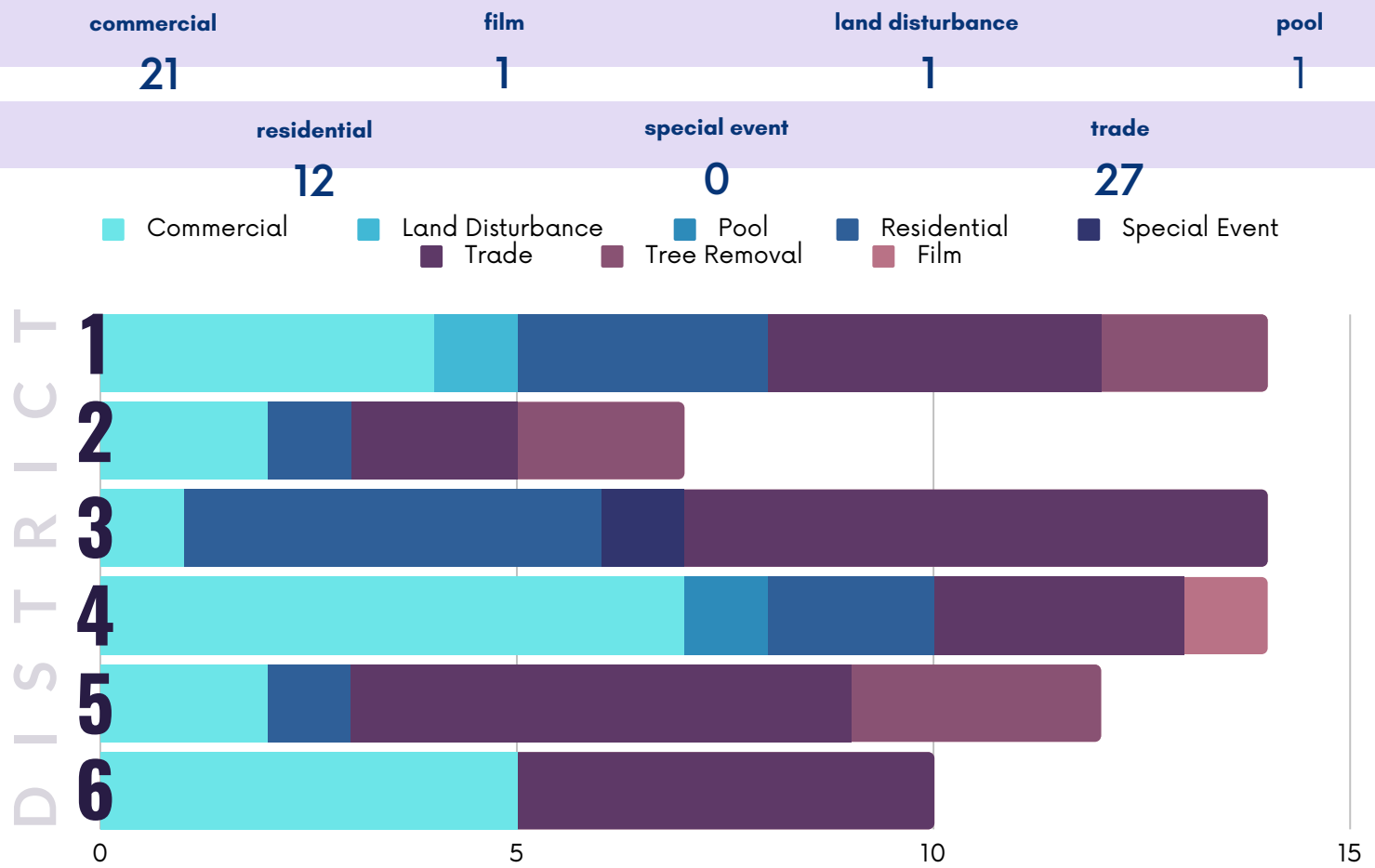
# 144

TOTAL MEETINGS,  
APPOINTMENTS,  
AND INQUIRIES

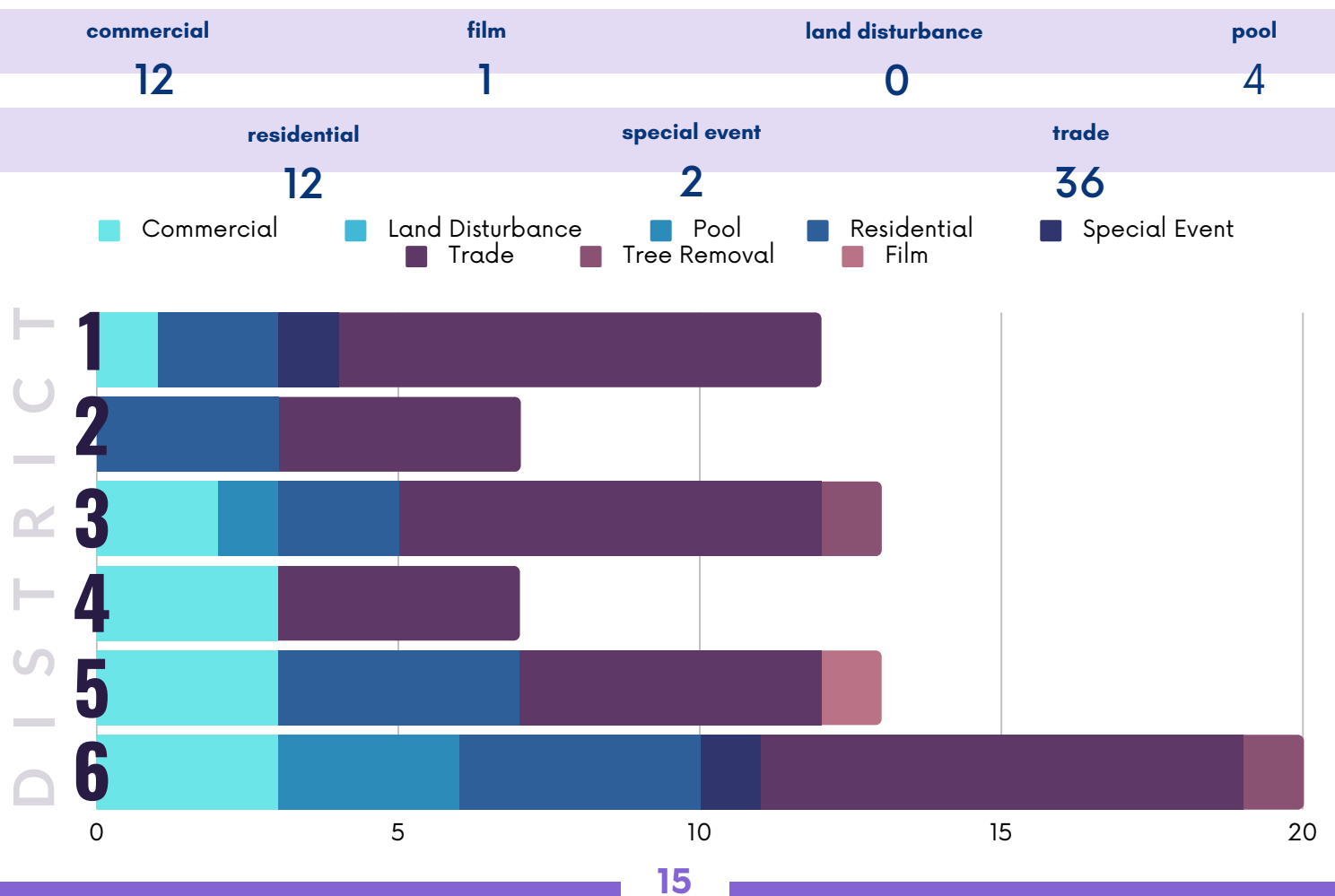


# PERMITS

## NEW PERMIT APPLICATIONS



## PERMITS ISSUED



## NEW CODE CASES

District	Case Number	Case Type	Status	Address	Open Date	Open Date
1	NOI-008282-2023	Noise	Closed	704 Brandywine Cir	10/10/2023	1
1	NOI-008286-2023	Noise	Active	8101 Colquitt Rd	10/11/2023	1
1	PM-008298-2023	Property Maint.	Active	100 Greyfield Ln	10/13/2023	1
2	PM-008275-2023	Property Maint.	Closed	7000 Roswell Rd	10/10/2023	2
2	PM-008276-2023	Property Maint.	Closed	7000 Roswell Rd	10/10/2023	2
2	PM-008277-2023	Property Maint.	Closed	7100 Roswell Rd	10/10/2023	2
2	PM-008287-2023	Property Maint.	Closed	7000 Roswell Rd	10/11/2023	2
2	WWP-008289-2023	Work W.O. Permit	Closed	7309 Cardigan Cir	10/12/2023	2
3	GRA-008274-2023	Grass and Weeds	Active	6336 Ferry Dr	10/10/2023	3
3	NOI-008290-2023	Noise	Closed	700 Mount Vernon Hwy NE	10/12/2023	3
3	PM-008284-2023	Property Maint.	Closed	350 Carpenter Dr	10/11/2023	3
3	PM-008296-2023	Property Maint.	Active	6215 River Shore Pkwy	10/13/2023	3
3	STRL-008279-2023	S.T.R. License	Active	6050 Roswell Rd	10/10/2023	3
4	PM-008285-2023	Property Maint.	Active	550 Abernathy Rd 550	10/11/2023	4
5	JV-008278-2023	Junk Vehicle	Active	555 Elden Dr	10/10/2023	5
6	AS-008299-2023	Apartment Sweeps	Active	800 Lake Placid Dr	10/13/2023	6
6	GRA-008288-2023	Grass and Weeds	Active	5645 Whitner Dr	10/11/2023	6
6	PM-008280-2023	Property Maint.	Active	66 Northwood Dr	10/10/2023	6
6	SIGN-008300-2023	Sign	Active	5590 Roswell Rd, H240	10/14/2023	6
6	SIGN-008301-2023	Sign	Active	5920 Roswell Rd, BLDG B 116	10/14/2023	6
1	NOI-008282-2023	Noise	Closed	704 Brandywine Cir	10/10/2023	1
1	NOI-008286-2023	Noise	Active	8101 Colquitt Rd	10/11/2023	1
1	PM-008298-2023	Property Maint.	Active	100 Greyfield Ln	10/13/2023	1
2	PM-008275-2023	Property Maint.	Closed	7000 Roswell Rd	10/10/2023	2
2	PM-008276-2023	Property Maint.	Closed	7000 Roswell Rd	10/10/2023	2
2	PM-008277-2023	Property Maint.	Closed	7100 Roswell Rd	10/10/2023	2
2	PM-008287-2023	Property Maint.	Closed	7000 Roswell Rd	10/11/2023	2
2	WWP-008289-2023	Work W.O. Permit	Closed	7309 Cardigan Cir	10/12/2023	2
3	GRA-008274-2023	Grass and Weeds	Active	6336 Ferry Dr	10/10/2023	3
3	NOI-008290-2023	Noise	Closed	700 Mount Vernon Hwy NE	10/12/2023	3

## CODE ENFORCEMENT EFFORTS

District	Address	Enforcement Effort	Violation	Compliance/Court Date
2	7000 Roswell Rd.	Notice of violation	Appliances.	October 18
3	6336 Ferry Dr.	Notice of violation	Grass and weeds.	October 19
3	435 Breakwater Rdg.	Notice of violation	Exterior door and siding damages.	October 27
3	350 Carpenter Dr.	Notice of violation	Sanitation.	October 23
3	6050 Roswell Rd.	Notice of violation	3 short-term rentals operating without a license.	October 25
6	921 Heard's Ferry Rd.	Notice of violation	Property maintenance.	October 28



# FACILITIES

## FIRE STATION #5 UPDATES

Construction Start: April 10, 2023

Current Contract Completion Date: June 10, 2024

Days without accident: 135, Days without lost time: 135

### Status

Continued MEP Interior Wall and Overhead Rough-in at the First Floor, Interior Framing on First Floor, and Exterior Soffit Framing at the Covered Poarch. Completed Concrete Prep for Apparatus Bay Slab-on-Grade Pour, Trench Drains Installation at the Apparatus Bay, and Exterior Sheathing on First and Second Floor

### Upcoming

Pour Concrete Slab on Grade at the Apparatus Bay. Prep and Pour Footings for Retaining Wall at Spalding Rd Entrance. Continue Interior Framing on first Floor. Begin TPO and Roof Install. Continue MEP Interior Rough in on First and Second Floor. Begin Installation of Exterior Fluid-Applied Waterproofing

---

## FLEET CENTER UPDATES

Construction Start: August 21, 2023

Current Contract Completion Date: May 17, 2024

Days without accident: 42, Days without lost time: 42

### Status

Complete pad prep, Finish pouring footers & piers, Begin MEP underground slab rough-in, Prep the slab for concrete pour.

### Upcoming

Begin pouring the slab, Form and pour the stem wall, Delivery of the PEMB.

---

## POLICE HEADQUARTERS UPDATES

Construction Start: August 21, 2023

Current Contract Completion Date: March 14, 2025

Days without accident: 37, Days without lost time: 37

### Status

Complete joist augmentation on level 3. Continue overhead MEP rough-in on level 3. Begin joist augmentation on level 2. Continue demolition of existing walls and overhead MEP on level 1. Begin sprinkler demolition on level 1. Heavy Civil crew will mobilize to begin clearing/grubbing and phase 1 erosion control.

### Upcoming

Begin MEP overhead rough-in on level 3. Begin wall layout on level 3. Continue joist augmentation on level 2. Continue demolition of existing walls and overhead MEP on level 1. Continue clearing and grubbing the site. Begin asphalt demolition.

---

## VETERANS PARK UPDATES

Construction Start: April 3, 2023

Current Contract Completion Date: October 31, 2023

Days without accident: 170, Days without lost time: 170

### Status

Complete install vault HVAC equipment. Begin setting lights and nozzles in fountain. Complete install of precast wall caps. Complete install of fountain finishes and waterproofing. GA Power pulling wire in electrical vault, setting cubicles & transformer. Continue install of site lighting. Begin install of permeable pavers & bluestone steppers. Begin install of paver bands. Begin pouring Roswell Rd colored sidewalk. Continue landscaping installation. Continue work on irrigation system. Complete install of Johnson Ferry Rd Sidewalk second half

### Upcoming

Complete install of fountain finishes and waterp roofing. Begin setting lights and nozzles in fountain. GA Power to run wire to vaults and set cubicles. Continue install of site lighting. Begin install of permeable pavers & bluestone steppers. Pour Roswell Rd sidewalk. Continue work on irrigation system

## FIRE STATION #5 PHOTO UPDATE



Photo Description (left to right): Completed Concrete Prep at Apparatus Bay, Completed Exterior Sheathing on First and Second Floor, Began Interior Framing on First Floor.

## FLEET CENTER PHOTO UPDATE



Photo Description (left to right): Pouring Footings and Piers, Finish Pouring Footings and Piers, Prep Slab For Concrete Pour

## POLICE HEADQUARTERS PHOTO UPDATE



Photo Description (left to right): Clearing And Grubbing Of The Site, Clearing And Grubbing Of The Site, Demolition Of Interior Walls/Ceilings/Flooring, Complete Joist Augmentation On Level 3, Overhead MEP Rough-in On Level 3

## VETERANS PARK PHOTO UPDATE




Photo Description: Top (left to right) - Bluestone Pavers, Landscaping & Bollards installed, Prep for Johnson Ferry Rd Sidewalk. Bottom (left to right) - Landscaping & Fountain Finishes, Roswell Rd Sidewalk & Fountain Finishes

# ADDITIONAL CITY PROJECTS

District	Project Name	Current Phase	Status	Upcoming
3	Heritage Museum	Design	Programming Phase	Finalize programing.
3	City Green Artificial Turf	Design	Working with Landscape Architect to design and bid out project	Permit Land Disturbance Plan. Bid out project. Install in January 2024.
6	Wayfinding Gate Way 2	Design/Right of Way/Construction	Johnson Ferry Road at West Entrance to the City complete. Working on the Spalding Road North Entrance	Installation. Right of Way for South Roswell Road Location
6	Wayfinding Gate Way 3	Right of Way and Installation	Continue installing Gateway 3 signs. Site Marking and Continue installation.	Installation. Refer to Dashboard for installed sign locations

# ECONOMIC DEVELOPMENT

## # NEW BUSINESS LICENSES

District	Business Name/Address	Type	Start Date	Description
2	Anja Bar and Lounge LLC 8290 Roswell Road	CP	10/11/2023	NA
3	7Factor Engineering LLC 209 Mill Road	HB	10/11/2023	Custom Computer Programming Services
3	Kess & Chitty Law LLC 6075 Barfield Road	CP	10/11/2023	Offices of Lawyers

CP - Commercial Property, HB - Home Based Business

### BUSINESS SUPPORT AND DEVELOPMENT

- 10/18/2023 - Meeting with UGA Economic Development Director Matt Colvin
- 10/18/2023 - Sandy Springs Perimeter Chamber Restaurant Council Meeting

### PARTNERSHIP MEETINGS

- 10/16/2023 - Meeting with Ann Hanlon from PCIDs to discuss the upcoming PCID Brand Initiative
- 10/16/2023 - Georgia Economic Developers Association Monthly Meeting
- 10/17/2023 - Meeting with Adam Forrand from Sandy Springs Perimeter Chamber

### PROJECTS AND PROGRAMS

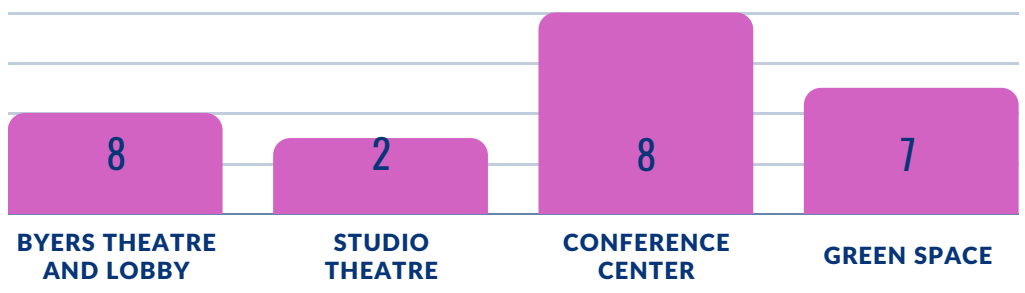
- Ongoing – Perimeter Joint Entrepreneurship & Innovation Strategy – staff is preparing deliverables for MCC’s consideration
- Ongoing – Select Sandy Springs website – buildout is ongoing – target launch end of September.
- Ongoing – Crossroads Small Area Plan.

# RECREATION AND CULTURAL ENRICHMENT

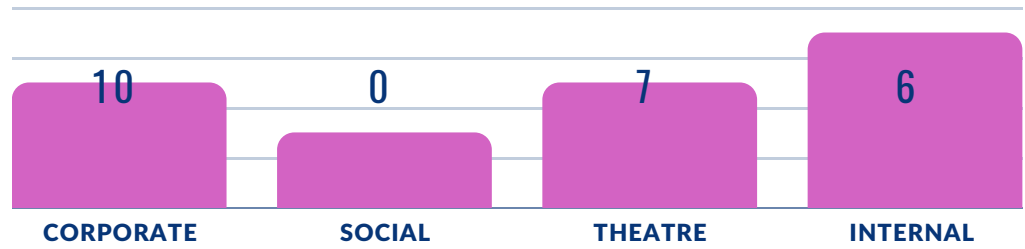
## PERFORMING ARTS CENTER

OCTOBER 8 - 14

**25**  
TOTAL  
EVENT  
ACTIVITY



**5**  
NEW EVENT  
CONTRACTS



### HIGHLIGHTS

- The City of Sandy Springs proudly hosted the Solidarity with Isreal Rally in collaboration with the Jewish Federation. The event brought together over 4,000 in attendance on the City Springs campus with more than 6,500 viewers watching from home. The PAC team met the logistical needs and execution of this large gathering with public supporters viewing the program from all spaces inside and outside of the building with only a 48-hour planning window. It was quite an amazing show of support from political leaders and the surrounding community.

### FARMERS MARKET

- Chilly and drizzly at the beginning of the market, but it warmed up and got busier as the day progressed.
- 45 vendors:
  - Farmers: 10 selling produce, beef, seafood, flowers.
  - Prepared Foods: 26 including 15 with products that can be consumed on-site. The City Bar was also present.
  - Crafts/Artisans: 9
- Lauran Hunt and Taylor So performed. SS Fire was present. Halloween Costume Swap was an amazing event swapping costumes out for the kids.

### SIGNATURE EVENTS

Approximately 75 guests attend Sundown Social on Thursday, October 12, 2023, on the City Green. Aimmé performed, and the featured food truck was Taza Lebanese Foods.

# RECREATION AND PARKS

## PROJECTS

### MORGAN FALLS ATHLETIC COMPLEX IMPROVEMENTS

- Completed shade structure installation at Fields 3 and 4.

### OVERLOOK PARK

- Staff ordered new adaptive swing for the Overlook Park playground.

## PROJECTS

### RIVER SHORE MEADOWS PARK

- River Shore Meadows Park construction started on Monday, October 16. The crew installed the construction entrance and started the excavation of the path. The contractor also installed the drainage system. Project is projected to complete mid-November

### SPRINGWAY TRAIL 2A

- The construction schedule over the next few weeks has shifted to bridge abutment related work on Monterey Parkway. Completing excavation for abutment footers and pouring concrete for these. Boardwalk length to date remains 1,190.'

#### *Two-Week Look-Ahead*

- 10/23 – 10/27 Tie rebar for abutment and form these. Do the same for abutment wing walls. Continue boardwalk work.
- 10/30 – 11/3 Same as prior week at a different stage. Pour abutments and wingwalls. Continue boardwalk work.

## MAINTENANCE/LANDSCAPING

- Landscape contractor aerated and over seeded the front lawn at Lost Corner Preserve and Crooked Creek Park.
- Staff worked with a group of freshmen from Holy Innocents Episcopal School. They wanted to have a day of service and contribute to their community. Volunteer work took place at Abernathy Greenway South Park and spread two loads of mulch. Very hard-working group that left the park with a sense of achievement and contribution.
- Playground vendor started the repair of the rubber surface at Abernathy Greenway North this week.
- Hammond Park Men's restroom toilet was replaced this week after patron vandalized restroom toilet.
- Marsh Creek Rain Garden fountain repaired.

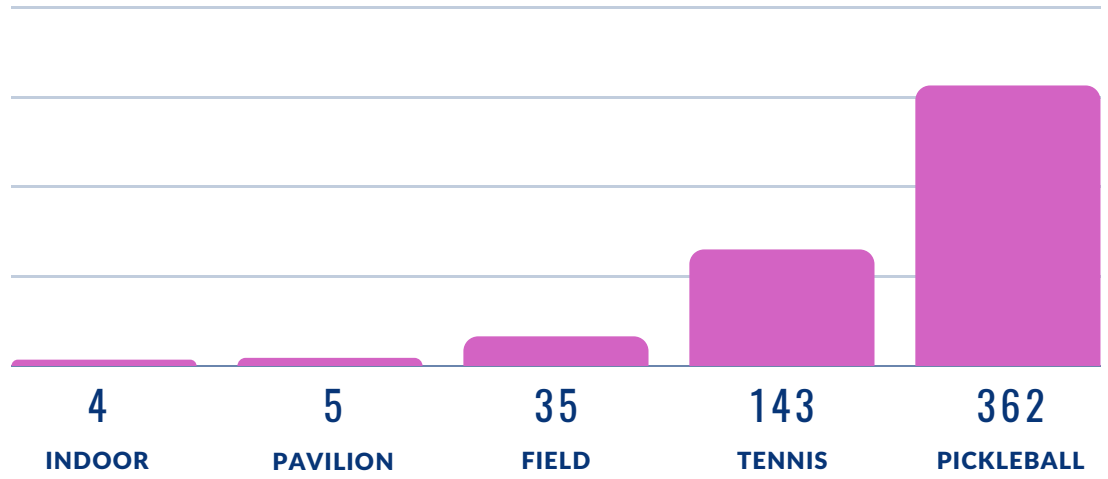
## PAST PROGRAMMING

- Staff conducted fourth annual Paws and Pastries event this past weekend. There were 120 people and their dogs throughout the event. There were 12 dogs that competed in the costume contest. Participants played dog agility games after the costume contest. It made for a fun, active event.
- Staff participated in an interdepartmental Block Party at Northwood Park. Participants enjoyed game play, food and City gear.
- Catalyst Sports hosted two adaptive kayaking programs with a total of 11 athletes.
- Georgia Audubon hosted bird walk at Morgan Fall Overlook Park with seven participants.
- Adult volleyball league began this Monday at Sandy Springs Middle School with seven teams.

## ONGOING/UPCOMING EVENTS

- City-Wide Youth Soccer at Hammond Park with 74 participants.
- After school soccer at five elementary schools with 233 participants.
- GRPA Basketball practices for girls 12U and 14U; boys 10U, 12U and 14U at Cumberland Academy' gym.
- Registration opened for Afterschool Youth Basketball Ison Springs Elementary, Lake Forest Elementary, Spalding Drive Elementary, and Dunwoody Springs Elementary Schools.
- [AM Crush Hour](#) started this week with free fitness class for the fall on Tuesday and Thursday mornings at 6:30 AM on City Green
- [Adult Volleyball Open Gym](#) on Mondays, Wednesdays and Thursday evenings from 6:30pm-9:00pm.
- Contractor [Atlanta Sport and Social Club](#) providing adult flag football (69 participants), ultimate frisbee (37 participants), Hammond Park and adult soccer (384 participants) and kickball (76 participants) at Dunwoody Springs Elementary, and co-ed softball at Morgan Falls Athletic Complex (91 participants)
- Contractor Sandy Springs Youth Sports conducting Flag Football and Cheer at Morgan Falls Athletic Complex.

**549**  
TOTAL  
NUMBER OF  
RESERVATIONS



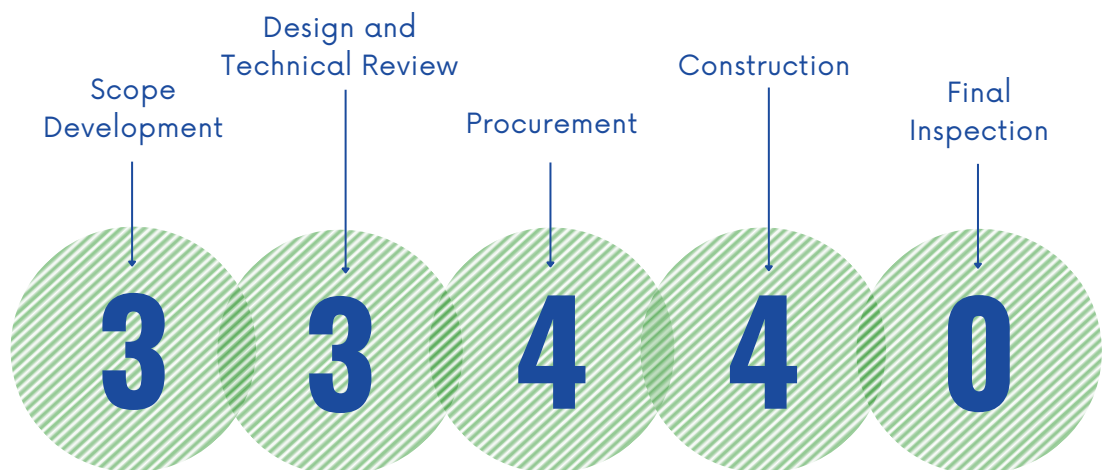
# SUSTAINABLE GROWTH AND ENVIRONMENTAL STEWARDSHIP

## S U S T A I N A B I L I T Y

- Staff participated in the Center for Regenerative Solutions’ conference on urban heat and urban forestry, 10/11/2023-10/13/2023.
- The Georgia Outdoor Stewardship Program grant application for Trail 2e (continuation of Trail 2a along Roswell Road, to Big Trees Preserve and Colquitt Rd) was submitted.

## S T O R M W A T E R

**14**  
ACTIVE  
PROJECTS  
**3**  
REQUESTS  
RECEIVED



Project Number	Current Phase	Status	Upcoming
600 North Harbor	Bid Phase	Project now phased. Phase 1 bid solicitation underway.	Bidding and contract award.
7236 Thornhill Lane	Bid Phase	Reviewing bids and preparing award recommendation.	Award.
5200 Falcon Chase Lane	Bid Phase	Contract award approved by Council 10/17/2023.	Contract award.

Project Number	Current Phase	Status	Upcoming
6775 Lisa Lane Detention	Bid Phase	Project reprogrammed to FY25.	Bidding and contract award planned for FY25.
5375 Long Island Drive	Construction	Punch list work underway.	Project closeout.
6788 Brandon Mill Road	Construction	<b>Final restoration phase.</b>	Construction completion planned for November 2023.
7140 Hunters Branch Drive	Bid Phase	Contract award Construction kick-off November 2023.	Construction planned completion January 2024.
Oakridge Forest Subdivision	Design	Phase 1 bid underway. Award recommendation. Phase 2 design underway.	Phase 1 contract award.
4787 Riverview Road	Design	Temporary construction easement acquisition underway.	Easement acquisition projected for November 2023. Bid solicitation planned for FY25.
5030 High Point Road	Design	Design underway. Temporary construction and permanent drainage easements required.	Construction programmed for FY25.
790 Tanglewood Trail	Construction	Final punch list underway.	Project closeout.
1025-1075 Crest Valley Drive	Bid Phase	Bid solicitation underway.	Bidding and contract award November 2023.
2080 Spalding Drive	Design	Design underway. Permanent easement acquired.	<b>Bid phase programmed for FY25.</b>
Multiple Minor Repair Project	Construction	Construction started 10/9/2023.	Construction completion planned for November 2023.
Multiple Minor Repair Project	<b>Bid Phase</b>	<b>Contract award</b>	Construction completion planned for November 2023



1280 S  
Sandy Springs  
Un

**TS111 - Temporary Striping**



Oct 12, 2023 at 1:33  
374 Mount Vernon  
Sandy Springs G  
Unite

**S2131 - I285 Bridge Enhancements - Mt Vernon Bridge Temporary Water Main**



**River Shores Meadows Park under construction**



United States

**TS172 - Tree Removal for Georgia Power**



**Sundown Social - Musician Aimee performing at the City Green**



**Sundown Social - Residents enjoying games on the City Green**




**Sundown Social - Taza Food Truck**







**Adult Volleyball League**



**Paws and Pastries at Morgan Falls Dog Park**



**Paws and Pastries at Morgan Falls Dog Park**

