

Week Ending on May 10, 2024

CITY OF SANDY SPRINGS

W E E K I N R E V I E W



PUBLIC MEETINGS

[VIEW EVENT](#)

Public Meeting
City Council SCM - Budget Workshop 2
Tuesday, May 14

[VIEW EVENT](#)

Public Meeting
City Council SCM - Budget Workshop 3
Tuesday, May 21

[VIEW EVENT](#)

Public Meeting
City Council Meeting
Tuesday, May 21

[VIEW EVENT](#)

Public Meeting
Planning Commission Meeting
Wednesday, May 22

COMMUNITY EVENTS

[VIEW EVENT](#)

City Event
Sandy Springs Farmers Market
April 20 - November 23

[VIEW EVENT](#)

Recreational Program
The Growth in Sandy Springs
Tuesday, May 14

[VIEW EVENT](#)

Recreational Program
National Kids to Parks Day
Saturday, May 18

[VIEW EVENT](#)

Recreational Program
The Atlanta Astronomy Club
Saturday, May 18

TICKETED EVENTS

[VIEW EVENT](#)

City Springs Event
City Springs Theatre Company's Legally Blonde: The Musical
May 3 - 19

[VIEW EVENT](#)

Recreational Program
Mother Son Dance
Saturday, May 11

[VIEW EVENT](#)

City Springs Event
Food That Rocks 2024
Thursday, June 6

[VIEW EVENT](#)

City Springs Event
Chris Botti
Saturday, June 8

CUSTOMER SERVICE AND CITIZEN ENGAGEMENT

CITY CLERK'S OFFICE

open records requests received

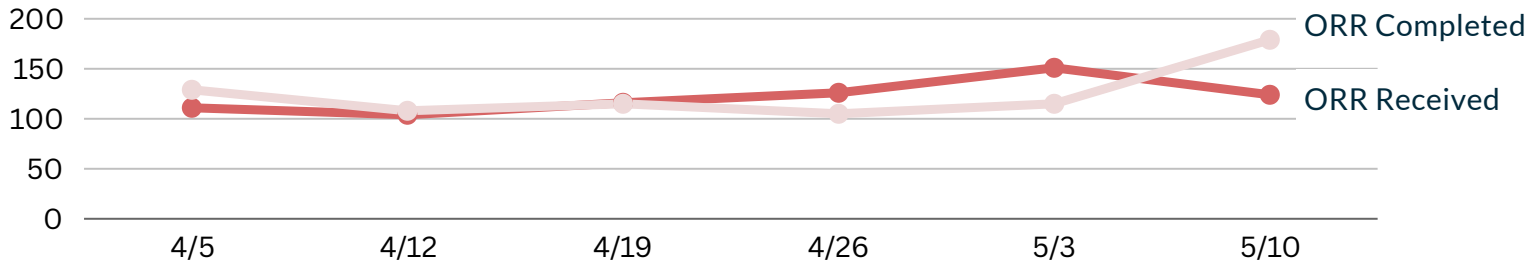
open records requests completed

124

179

2.40 days

average time to complete requests



CALL CENTER

Total Calls

927

Total Chats

N/A

Average Handle Time

139.47 seconds

Average Speed of Answer

13.63 seconds

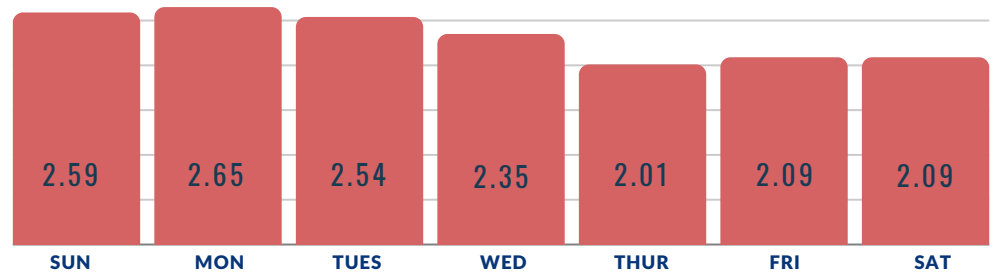
Service Level for 80% of All Calls to be Answered Within 30 Seconds During Business Hours

90.59%

Service Level for 90% of All Calls to be Answered Within 30 Seconds During Business Hours

53.60%

AVERAGE HANDLE TIME IN MINUTES



PUBLIC SAFETY

SANDY SPRINGS POLICE DEPARTMENT

1,894 CALLS FOR SERVICE

815

CITIZEN INITIATED

1,079

OFFICER INITIATED

108
ACCIDENTS

478
CITATIONS
SUMMONS
ISSUED

303
TRAFFIC STOPS

206
REPORTS

94
ARRESTS

6
WANTED
PERSONS
LOCATED

12
ALARM
CALLS

12
FALSE
ALARMS

NORTH DISTRICT

- Reported 2 entering auto incidents
 - 2 unsecured vehicles were entered

SOUTH DISTRICT

- Reported 6 entering auto incidents
 - 7 unsecured vehicles were entered during 4 separate incidents
 - 3 secured vehicles were entered with force during 2 separate incidents
- Reported 4 burglary incidents
 - 1 unsecured residence under construction was entered
 - 2 secured residences were entered with force
 - 1 attempt to enter a secured residence with force

COMMUNITY AFFAIRS

- Conducted Civilian Response to Active Shooter Events (CRASE) training class at Advanced Center for Joint Replacement Atlanta
- Participated in a community engagement at The Atlantic North Springs Apartments
- Participated in a community engagement at the 3rd Annual Drivers' Festival and Charity Car Show

SPECIAL OPERATIONS HIGHLIGHTS

- **SCU**
 - Conducted 17 traffic stops
 - 4 arrests of wanted individuals, recovered 2 stolen vehicles, and recovered 1 stolen license plate
 - Assisted patrol during several incidents and assisted CID in executing a search warrant
- **Traffic Unit**
 - Conducted 119 traffic stops
 - 2 arrests for driving while license suspended/driving while unlicensed, 5 arrests for no insurance, and 2 arrests for DUI
 - Called out for a serious injury motor vehicle accident on I-285 (westbound) at Mount Vernon Highway
- **K-9 Unit**
 - Conducted 14 traffic stops
 - 1 arrest during a traffic stop for drug possession (marijuana)
 - Assisted Patrol during several incidents requiring K-9 support
 - Assisted another law enforcement agency during a home invasion
- **Bike Unit**
 - Conducted 12 traffic stops
 - 1 arrest of a wanted individual

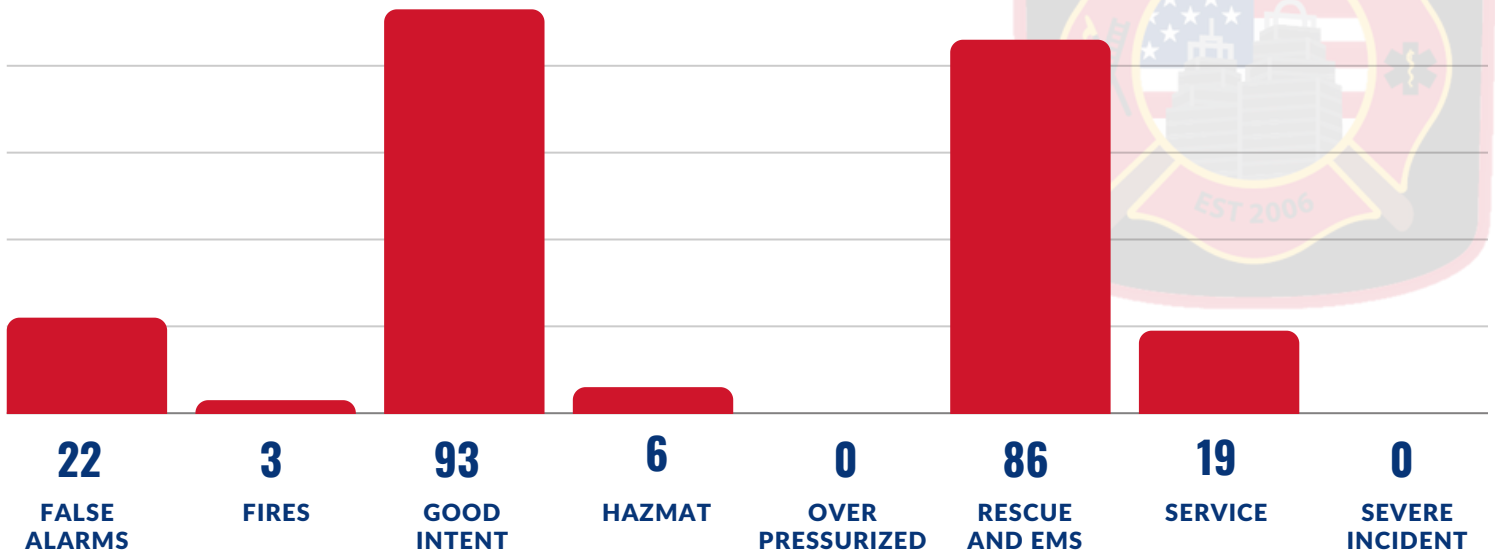
VOLUNTEER UNIT

The VIP and COP units reported 96 total volunteer hours. The COP hours composed of 6 patrol shifts. Additionally, the COP units conducted 14 house checks, 58 business checks, issued 10 handicap parking citations, and assisted officers on 5 traffic related incidents.

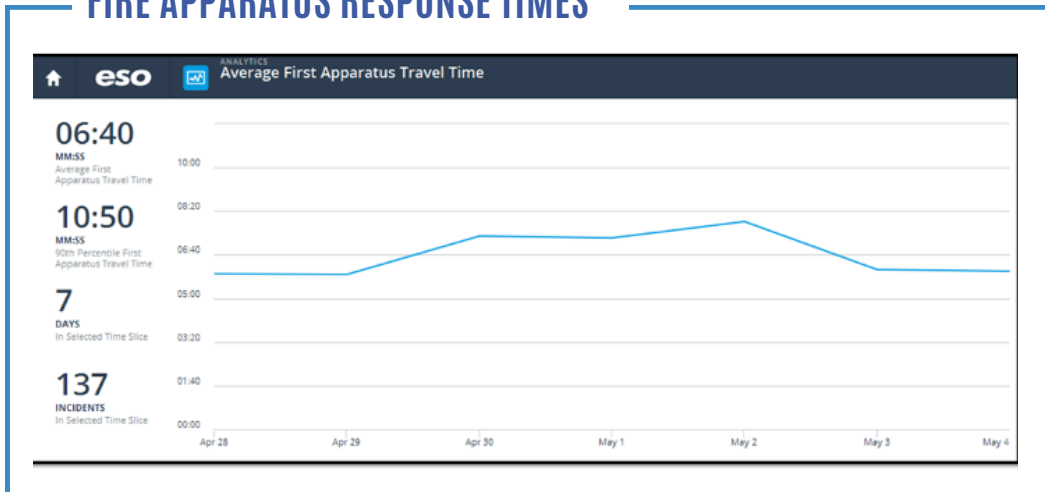
SANDY SPRINGS FIRE DEPARTMENT

229 TOTAL CALLS FOR SERVICE

199 TOTAL AMR RESPONSE CALLS



FIRE APPARATUS RESPONSE TIMES



OUT OF SERVICE HYDRANTS



COMMUNITY RISK REDUCTION/FIRE MARSHAL

FIRE INVESTIGATIONS	0	VIOLATIONS	8
PLAN REVIEWS	17	CITATIONS	0
INSPECTIONS	181		

SIGNIFICANT EVENTS

Fire units responded to the following reported incidents:

- A gas leak at a three-story residential structure in the 100 block of Legran Court. Elevated gas readings were found throughout the home. The highest readings were found closest to the hot water heater in the garage. Personnel secured power to the meter and performed ventilation. No further hazards were found.
- An electrical arcing in the 500 block of Northridge Parkway. Personnel were advised of past electrical issues in the unit. Upon investigation, a shorted wire behind a ceiling electrical cover was found. Property Management was notified. No further hazards were found.
- A gas leak in the 6900 block of Roswell Road. Personnel investigated and found low readings on the first floor near the kitchen and second floor hallway. The source of the gas leak was the oven. Personnel secured the gas line and ventilation was performed. No further hazards were found.

FIRE CORPS

- Training
- Spec Ops Maintenance
- Administrative Tasks

14.5
VOLUNTEER
HOURS

COMMUNITY AFFAIRS

10 EVENTS WITH 2,650 PARTICIPANTS

CPR and First Aid Classes, Fire Extinguisher Training, Car Seat Inspections, Fire Drill Trainings, Fire Truck Visit at Goldfish Swim School Safety Day Event



Fire Truck Visit at Goldfish Swim School Safety Day Event

TRANSPORTATION ACCESSIBILITY AND COMMUNITY APPEARANCE TSPLOST

UPDATED PROJECTS

TS105 - Roswell Road at Grogans Ferry Road

- Current Phase: Construction
- Status: GDOT permitting complete. Seeking contractor costs to construct final work.
- Upcoming: Execute contract, issue NTP and start demo and construction.

TS106 - Northside Drive at Riverview/Old Powers Ferry

- Current Phase: Complete
- Status: Northside Drive, Riverview Road and Old Powers Ferry Road open to traffic. Intersection is now on roundabout alignment. Repaving complete. Punchlist. Final striping complete.
- Upcoming: Striping (4/25/2024) and project closeout.

TS108 - Roswell Road at Dalrymple Road

- Current Phase: Construction
- Status: Notice to Proceed 1/22/2024. Demolition and sidewalk installation ongoing. Storm drainage ongoing. Wall design and permitting underway.
- Upcoming: Grading and wall construction.

TS111 - Spalding Drive at Pitts Road

- Current Phase: Construction
- Status: Pitts Road retaining wall complete. Sidewalk and road widening underway. Spalding Drive grading underway. Gas line relocations complete. Comcast relocation complete. Fiber relocation underway. Storm drainage installation underway crossing Spalding Dr. both open cut and boring.
- Upcoming: Utility relocations, storm drainage and wall installation on Spalding.

TS131 - Peachtree Dunwoody Bike/Pedestrian Trail

- Current Phase: Design
- Status: Survey and SUE complete. Concept design in progress. Staff reviewing draft Concept Plans received on 5/3/2024.
- Upcoming: Concept Design.

TS191 - Mt. Vernon Highway at Johnson Ferry Road Improvements

- Current Phase: Construction
- Status: Clearing and grubbing complete. Grading for connector road underway. Demolition of pavement and curbing and rough grading started. Storm drainage and water relocation installation underway. Intermittent lane closures. Utilities commencing relocation work.
- Upcoming: Utility relocations, grading and storm drainage installation.

TS192 - Mt. Vernon Highway Multimodal Improvement

- Current Phase: Construction
- Status: Construction began 4/15/2024. Contractor staking ROW and roadway centerline, putting up erosion control and silt fencing. Tree removal ongoing. Utility locates begin this week.
- Upcoming: Construction ongoing.

S2193 - Hammond Drive Corridor

- Current Phase: Design
- Status: Design progressing to Final Design. Revised ROW plans submitted and approved. ROW staking commenced 2/26/2024. Geotech boring underway. ROW consultant kick-off meeting held 3/11/2024. ROW consultant work ongoing.
- Upcoming: Complete appraisals and continue negotiations.

T0060-S2121 - SR 400 Multi-Use Path

- Current Phase: Construction
- Status: Advertised for construction 01/31/2024. ARC Transportation Improvement Plan (TIP) Modification request and RAISE Grant application for current estimated construction funding shortfall submitted. Construction bids received 4/12/2024 with bids currently in staff review. Staff preparing award recommendation.
- Upcoming: Award recommendation, GDOT Construction Authorization contract award.

S2101 - Ring A ITS Design

- Current Phase: Design
- Status: Reviewing segment installation priority.
- Upcoming: Final plans.

S2132 - Riverside Bridge at Chattahoochee Tributary (Bridge Program)

- Current Phase: Study
- Status: Scoping study completed. Preferred bridge alternative selected. Final report accepted by City.
- Upcoming: Design procurement.

S2161 - Windsor Parkway Sidewalk Gap fills

- Current Phase: Design
- Status: Comments on revised concept plan given to consultant and revisions underway.
- Upcoming: Preliminary design.

S2164 - Evergreen Drive Sidewalk (Existing Sidewalk at Greenwood Close to Peachtree Dunwoody Road)

- Current Phase: Design
- Status: Updated preliminary design plans submitted to COSS and under review. ROW plan and design modifications approved. Submitting design modification package for signature.
- Upcoming: ROW plan approval. Final design.

S2186 - Mt. Paran Road and Powers Ferry Road Sidewalk (Rebel Trail to Carol Lane)

- Current Phase: Design
- Status: Preliminary plans and right of way plans received and under review. Title research underway. Utility conflict coordination underway.
- Upcoming: Start right of way coordination.

T2205 - 01 - Roswell Road/SR 9 at Fulton Government Center Mid-block

- Current Phase: Construction
- Status: Construction Notice to Proceed 4/10/24. Construction began 04/22/2024 with demo and milling. Lane closures on Roswell Road. Concrete work ongoing with paving pending. Landscaping underway.
- Upcoming: Signage and lighting installation, milling, and restriping, landscaping.

CAPITAL IMPROVEMENT PROGRAM (CIP)

T0019 - MARTA Roswell Road Streetscapes (City Limit to I - 285. West Side - City Limit to Long Island Drive)

- Current Phase: Design
- Status: Concept Plan completed and can be found here: <https://www.sandyspringsga.gov/plans-and-studies>. Updated plans have been submitted to GDOT for review. Soil boring tests along the corridor have been completed.
- Upcoming: Utility coordination and permitting.

T0033-7 - CDBG Roswell Road Streetscape Phase 2 - Lake Placid Drive to Northwood Drive

- Current Phase: Design
- Status: Right of Way acquisition underway with 1 of 3 parcels obtained.
- Upcoming: Georgia Power scheduling advance utility relocations. Complete right of way acquisition. Construction bidding.

T0033 - 8 - CDBG Northwood Drive Sidewalk Project

- Current Phase: Design
- Status: RFP submittals received and in review.
- Upcoming: Recommend award.

T0033 - 9 - CDBG Long Island Drive Sidewalk Project

- Current Phase: Design
- Status: RFP submittals received and in review.
- Upcoming: Recommend award.

T0033 - 10 CDBG Hope Road Sidewalk Project

- Current Phase: Design
- Status: RFP submittals received and in review.
- Upcoming: Recommend award.

T0035 - Chattahoochee River Bicycle and Pedestrian Bridge (City of Roswell)

- Current Phase: Design
- Status: Project update meeting held with GDOT, ARC and City of Roswell 11/15/23. GDOT coordinating schedule updates.
- Upcoming: Agreement revisions as needed. Coordinating with stakeholders.

S2104/ T0058-1 - Boylston Drive and Hammond Drive Intersection Improvement

- Current Phase: Design
- Status: Right of Way acquisition underway with 2 of 4 parcels required obtained. Ongoing coordination with GA Power regarding required pole relocations. Analyzing stream credit requirement.
- Upcoming: Construction bidding planned to begin May 2024.

T0066 - Holcomb Bridge Road at Spalding Drive (GDOT Construction – Sponsored by Gwinnett County)

- Current Phase: Construction
- Status: GDOT Construction contractor has mobilized. Construction with intermittent lane closures has begun.
- Upcoming: Continuing construction.

T0069 - Peachtree Dunwoody-Windsor Parkway (Glenridge Connector to Roswell Road) Fiber Connection

- Current Phase: Construction
- Status: Traffic fiber installation with intermittent lane closures. Coordinating access with AT&T.
- Upcoming: Continuing construction.

S2105 - Roswell Road North End Boulevard (continuation of T-0071)

- Current Phase: Design Procurement
- Status: Design in acquisition with consultant RFP responses in review. Coordinating review with GDOT.
- Upcoming: Make design consultant award recommendation.

TS172 - Brandon Mill Road Sidewalk (Lost Forrest Drive to Brandon Ridge Drive)

- Current Phase: Right of Way/Utility
- Status: Georgia Power has installed new poles and relocated their wires. Comcast has completed relocation. Pending AT&T relocations to new poles.
- Upcoming: Remove existing utility poles. Construction bidding.

T2001 - GA 400 Bridge Enhancements (Roberts Drive, Pitts Road, Spalding Drive)

- Current Phase: Construction (GDOT)
- Status: Roberts Drive pedestrian facilities recently restored (March 2024). GDOT closed Pitts Road Bridge with detour 6/12/2023 with reconstruction underway.
- Upcoming: GDOT forecasting Pitts Road bridge to reopen June 1, 2024.

S2131 - I-285 Bridge Enhancements (Mt. Vernon Highway Bridge to be replaced)

- Current Phase: Construction (GDOT)
- Status: New bridge under construction with water line relocations underway GDOT opened the new bridge to vehicular traffic on April 22, 2024.
- Upcoming: Bridge completion summer 2024.

T2208 - MARTA Peachtree-Dunwoody at Lake Hearn Improvements

- Current Phase: Design
- Status: Survey and concept work continues. Public Information Open House (PIOH) held 2/28/2024. Comments can be made on a virtual Public Information Open House (PIOH) until 3/13/24. Please see <http://spr.gs/lakehearn> for more information.
- Upcoming: Complete concept plan and begin preliminary design. Update survey information to include recently completed Transform 285/400 work on Peachtree Dunwoody.

S2163 - Northland Drive Sidewalk (Landmark Drive to Existing sidewalk at Northland Ridge Trail)

- Current Phase: Construction
- Status: Right of way coordination underway. Utility coordination complete. Contractor bids received 4/18/2024. Awarding construction.
- Upcoming: Execute construction contract and issue contractor Notice to Proceed.

S2165 - Riverside Sidewalk (South of 285 to Mt. Vernon Highway)

- Current Phase: Design
- Status: Concept design underway. Concept review meeting held with Design Consultant. Utility location test holes on site completed.
- Upcoming: Finalize Concept Design. Continue Utility coordination.

S2168 - Hilderbrand Drive Sidewalk Police Gym to Roswell Road (both sides)

- Current Phase: Design
- Status: Preliminary design underway. Georgia Power Company reviewing draft easement agreement. GA Power pedestrian lighting agreement executed. Pedestrian pole locations staked onsite. GA Power pole relocation agreement executed.
- Upcoming: Final easement agreement with Georgia Power Company to be presented to MCC. Complete utility coordination and permitting.

S2170 - Mt. Vernon Highway Sidewalk (Existing sidewalk at DeClaire Court to Long Island Drive)

- Current Phase: Construction
- Status: Construction work underway with intermittent lane closures.
- Upcoming: Complete construction and project closeout.

S2172 - Glenridge Drive Sidewalk (Existing sidewalk - Canopy Drive to Glenridge Close Court)

- Current Phase: Design
- Status: Right of way acquisitions with adjacent property. Development plans under review. Utility coordination underway. Agreement with GA Power for pedestrian lights completed.
- Upcoming: Continue coordinating with property owner and other departments regarding adjacent property development plans.

S2177 - Powers Ferry Road Sidewalk (New Northside Drive to 6201 Powers Ferry Road)

- Current Phase: Construction
- Status: Contract award approved at 5/7/2024 MCC meeting.
- Upcoming: Execute Construction contract.

S2179 - Spalding Drive Sidewalk (Nesbit Ferry to Spalding Lake Court)

- Current Phase: Design
- Status: Preliminary design complete. Utility coordination complete.
- Upcoming: Finalize permitting and advertise for construction bids.

S2184 - Jett Ferry Road/Spalding Drive Sidewalk (Jett Ferry Court to Dunvegan Close)

- Current Phase: Design
- Status: Concept design complete. Utility coordination underway. Speed study for mid-block pedestrian crossing completed.
- Upcoming: Continue preliminary design. Permitting.

S2185 - Lake Forrest Drive Sidewalk (Westside of road – Mt. Paran Road to City Limits)

- Current Phase: Design
- Status: Site survey completed. Concept design underway. Utility coordination underway. Project limits for Phase 1 on the north end of the project have been defined with preliminary design underway.
- Upcoming: Final design and permitting along with Right of Way acquisition on Phase 1. Continue concept design on Phase 2.

S2188-4 - River Exchange Drive Sidewalk from Spalding Drive to Park Entrance

- Current Phase: Construction
- Status: Construction contract executed.
- Upcoming: Issue Notice to proceed to Contractor.

S2188-5 - Windsor Parkway Sidewalk at Peachtree Dunwoody Road

- Current Phase: Construction
- Status: Construction contract executed.
- Upcoming: Issue Notice to proceed to Contractor.

S2123-1 - Roberts Drive Sidepath Scoping Study

- Current Phase: Scoping
- Status: Scoping study with updated alternatives analysis completed.
- Upcoming: Present final scoping study to MCC.

T2305 - High Point Road Pedestrian Crossing – Design

- Current Phase: Construction
- Status: Contract award approved at 5/7/2024 MCC meeting.
- Upcoming: Execute Construction contract.

S2103 - Peachtree Dunwoody Road/Johnson Ferry Road Intersection Improvements – Scoping Study

- Current Phase: Scoping Study
- Status: Study underway. Final draft has been received.
- Upcoming: Complete scoping study.

S2122 - Glenridge Sidepath Design

- Current Phase: Design
- Status: Design contract executed. Kick-off meeting held with designer. Field survey work has begun.
- Upcoming: Complete field survey work and begin concept design.

T2403 - Long Island Drive at Mt. Vernon Highway Intersection

- Current Phase: Design
- Status: Field data collection ongoing. Preliminary design underway.
- Upcoming: Utility coordination.

T2404 - Morgan Falls Road Pedestrian Lighting (Roswell Road to Overlook Park)

- Current Phase: Design
- Status: Coordinating with Georgia Power on final lighting layout.
- Upcoming: Georgia Power updating pedestrian lighting agreement.

T2405 - Lake Forrest Drive at Allen Road Intersection

- Current Phase: Design
- Status: Preliminary design underway. Coordinating plan updates with adjacent properties.
- Upcoming: Utility coordination.

TRANSPORTATION AND TRAFFIC

T2205 - Abernathy Road at Roswell Road/SR 9 Intersection Safety Project

- Current Phase: Study
- Status: The consultant has prepared the analysis for review.
- Upcoming: Complete Study.

T9600 - Traffic Calming

- Current Phase: Study
- Status: Continue coordination with Hope Road neighbors regarding traffic calming treatment plan. City contractor will add edgeline striping to Huntcliff Trace following repaving.
- Upcoming: Continue traffic calming coordination.

T9520 - Public Safety Building Fiber Project

- Current Phase: Construction
- Status: Fiber work on additional tasks is underway.
- Upcoming: Work will continue through mid-June.

T9500-23-2 - Signal Analysis, ADA Upgrades, and Signal Plans for 5 Intersections: Dunwoody Place/Hope; SR 9/Northridge; SR9/Trowbridge/ Hammond/Lake Forrest; Hammond/Sandy Springs Circle

- Current Phase: Design
- Status: Consultant submitted final signal plans for Roswell Road at Trowbridge Drive and Roswell Road at Northridge Road to the GDOT District office for permitting. Preparing Council presentation for Hammond Drive signal upgrades. The Signal Plan for Dunwoody Place at Hope Road is complete.
- Upcoming: Obtain GDOT permits for the signal plans for Roswell Road at Trowbridge Drive and Roswell Road at Northridge Road.

T2308 - Roswell Rd at Lake Placid Intersection

- Current Phase: Design
- Status: Project is currently out for bids with Invitation to Bid 24-064 issued April 17, 2024. Bids are currently due on May 20, 2024.
- Upcoming: Release Invitation to Bid for construction services.

T7255 - Powers Ferry Multimodal Circulation Study

- Current Phase: Study
- Status: The Consultant is preparing the final draft report for the Powers Ferry Study.
- Upcoming: Review final report and prepare report for Council approval.

T2406 - Safety Action Plan

- Current Phase: Study
- Status: Traffic counts are 70% complete. Consultant is preparing for the crash database. Consultant is undertaking the city-wide crash evaluation. The Sandy Springs Safety Task Force met the week of April 1.
- Upcoming: Focus group meetings with transportation partners will be conducted in early May. Project staff will attend the Sandy Springs Farmers Market on May 18, 2024.

T2401 - Peachtree Dunwoody Road Corridor Study and Transit Oriented Development Plan

- Current Phase: Study
- Status: The study kick-off meeting was conducted the week of March 18. The consultant has initiated data collection and existing conditions development.
- Upcoming: Initiate project and data collection. Continue data collection and existing conditions assessment. Coordinate and set schedule for public outreach.

T2209 - I-285 at SR 9 Innovative Interchange Study (PI 0019792)

- Current Phase: GDOT Project
- Status: City Council approved the Memorandum of Agreement (MOA) for the local match for the project on January 2, 2024. The MOA has been executed. GDOT has invited Sandy Springs Staff to participate in monthly project meetings.
- Upcoming: Participate in GDOT project meetings.

T7249 - Glenridge Drive at Johnson Ferry Road/Glenair Drive

- Current Phase: Study
- Status: The City sent notices to property owners regarding upcoming survey. The Consultant has prepared a draft traffic study for review.
- Upcoming: Undertake data collection and survey.

T7251 - Morgan Falls Road and Roswell Road Intersection Improvements Project

- Current Phase: Study
- Status: The project kick-off meeting was held the week of April 8, 2024. The consultant has initiated data collection.
- Upcoming: Initiate data collection and traffic evaluation.

T2206-22-2 - Signal Upgrades for 5 Intersections: Northridge Road at SR 400 NB Ramps; Peachtree Dunwoody Road at Hollis Cobb; Johnson Ferry Road at Hollis Cobb; Peachtree Dunwoody Road at Northside Dr/St. Joseph's Hospital; Johnson Ferry Road at Old Johnson Ferry Road

- Current Phase: Construction
- Status: The City's contractor is preparing to construct short-term safety and accessibility upgrades to the five intersections which may include accessible pedestrian push buttons, curb ramp modifications, left-turn phasing modifications, and retro-reflective signal head back plates. Construction will commence this week.
- Upcoming: Continue construction through May 2024.

RFQC-24-052 - Traffic Sign and Wayfinding Sign Maintenance, Traffic Control, Road Closure, and Special Events Services

- Current Phase: Procurement
- Status: Services contract currently out for competition for a five-year renewal. Review qualifications submittals.
- Upcoming: Continue procurement.

AFTER HOURS CALLS

- 5/4/24 – Staff received a request for barricades due to telephone pole down at Roswell Road and Lake Placid. Sign contractor responded, set up detour.
- 5/4/24 -Staff received a request for barricades at 7107 Riverside Drive due to trees obstructing power lines and smoke. Sign contractor responded, set up detour.
- 5/5/24 – Staff received a request for barricades at Roswell Road near Trowbridge due to tree down. Sign contractor responded, no detour needed.

PUBLIC WORKS PROJECTS



TS191 Roadway Grading



TS191 Waterline Installation



TS191 Storm Drain Installation



TS111 Storm Drain Installation



TS108 Sidewalk Ramp Construction

UTILITIES

UTILITY PERMITS RECEIVED	10
PERMITS ISSUED	4
ACTIVE UTILITY PERMITS	369

STREET LIGHTING

REQUESTS FOR NEW STREETLIGHTING	0
STREETLIGHT PETITIONS SENT TO RESIDENTS	0
LEASE AGREEMENTS FOR SIGNATURES	2

SIGNALS/LIGHTS AND SIGNS

SIGNAL/LIGHT WORK ORDERS COMPLETED	16
SIGN/TRAFFIC WORK ORDERS COMPLETED	9

CITY OF ATLANTA WATER

ACTIVE WATER LEAKS	10
OUTSTANDING RESTORATION	11

FIELD SERVICES

SERVICE REQUESTS RECEIVED	23	WALLS/FENCE/GUARDRAIL	0
SERVICE REQUESTS COMPLETED	23	DEAD ANIMAL REMOVAL	1
TREE REMOVAL	6	TRIMMING/MOWING	5
SIDEWALK/CURBS	1	TRASH DEBRIS	5
POTHOLES/RESURFACE	5		

FIELD SERVICES

T-3000 Pavement Maintenance

- Mayor and Council approved application for FY2024 Supplemental Local Maintenance Improvement Grant funds. Estimate \$1.26M.
- FY24 Resurfacing: Work began March 13, 2024.
- Pavement Condition Index (PCI) Assessment underway with field data collection completed in October. Study to be presented to Council at May 21, 2024, meeting.

T-4000 City Beautification

- Burdette Park project: Final design plans received. Staff review underway.

T-7500 Guardrail Replacement Program

- Work underway. Gas line relocated. Survey of property/ROW boundaries underway.

T-9100 FY2021 Bridge Maintenance

- **Phase II work complete with punch list work underway.** RFP for design work for 2023 bridge deficiency report sent to design firms.

Right of Way Maintenance

- State Route Mowing Contract prepared for competition. Five-year renewal of services.
- Mowing on I-285 and Ga SR 400 resumed on March 27th as growing season starts.
- Mowing on City primary and secondary routes returned to weekly mowing during growing season. Secondary roads are still on a monthly cycle.
- Citywide ROW litter removal services improving in all areas.
- Street Sweeping underway with most work performed in the evenings.
- Large sidewalk repairs – Sidewalk repairs ongoing – 35 repairs since January 2, 2024.
- Sidewalk Small Trip Hazard Removal completed. 1,365 trip hazards removed on 53 streets.
- Sidewalk cleaning on 18 streets completed. Cleaned total of 27.75 miles of sidewalk on 20 streets.

Pothole Repair Project – 1,121 potholes/patches repaired since January 2, 2024. Public Works Field Superintendents surveying and marking potholes for repair. Please call our Call Center, 770-730-5600, to report potholes.

GA 811 Implementation

- Total Locate Requests received Year to Date (05/02/2024) – 1,272
- Locate Requests received this week – 112

COMMUNITY APPEARANCE WEEKLY INSPECTION REPORT

Roadway	Litter	Mowing	Street Sweeping	Notes
Abernathy Road	A	A	N/A	
Dunwoody Place	A	B	N/A	
GA-400 North of I-285	C	A	N/A	Grass cut. Interchanges look good.
GA-400 South of I-285	A	N/A	N/A	
I-285 Eastbound	A-	A	N/A	
I-285 Westbound	A-	A	N/A	Grass cut. Interchanges look good.
Johnson Ferry Road	A-	B	N/A	High grass at Brandon Mill Road and at River Valley Road.
Northridge Road	A	A	N/A	
Roswell Road North	A	A	N/A	
Roswell Road South	A	B	N/A	High grass at Hedden Street. Weeds in some sidewalks.
Sandy Springs Circle	A	A-	A	High grass at Wells Fargo.

PLANNING AND ZONING

P&Z DEVELOPMENT MEETINGS ASSIGNED	7
DESIGN REVIEW MEETINGS	4
ADMIN VARIANCE PROCESSED	1
CDBG SUBMISSION	0
ADMIN PERMITS PROCESSED	0
BUSINESS LICENSE PROCESSED	6
BOA HEARINGS	0

INSPECTIONS

SITE INSPECTIONS	83
BUILDING INSPECTIONS	165
TREE INSPECTIONS	4

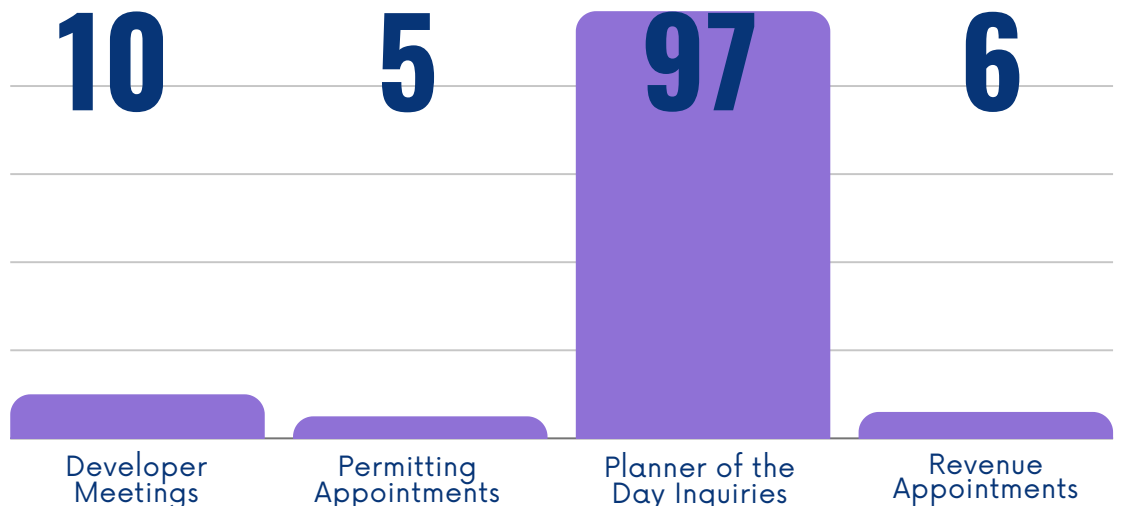
CODE ENFORCEMENT

CITATIONS	1
COMPLAINTS	28
INSPECTIONS	54
NOTICE OF VIOLATION	5
RESOLUTIONS	11
SIGN REMOVAL	15
SHORT-TERM RENTALS	0
VEHICLE-RELATED USE INSPECTIONS	0
THIRD PARTY APARTMENT INSPECTION REPORTS	15
ALCOHOL LICENSE APPLICATION	2
BUSINESS LICENSES	0
VACANT PROPERTY INSPECTIONS	0

CUSTOMER SERVICE - COMMUNITY DEVELOPMENT

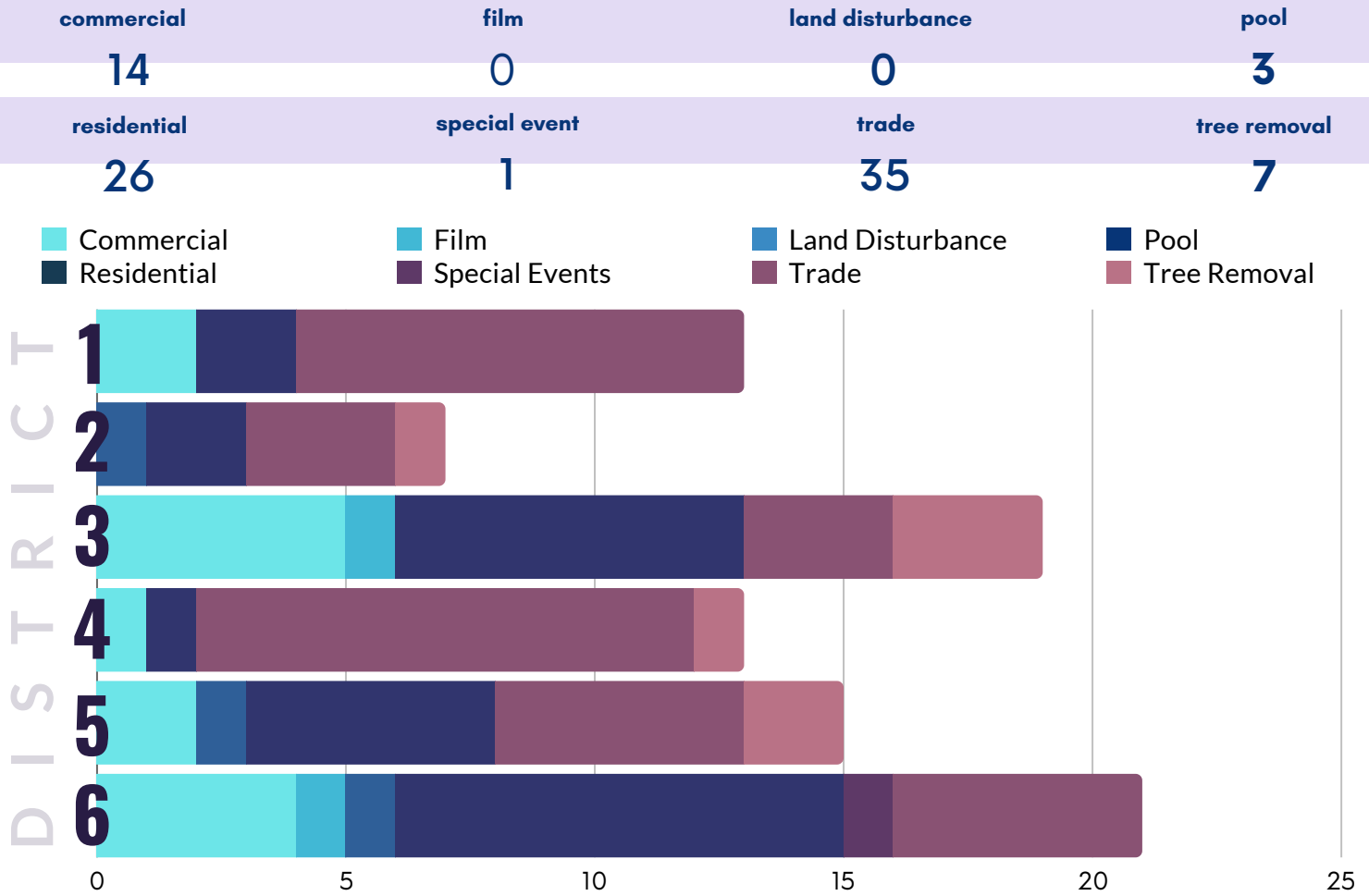
118

TOTAL MEETINGS,
APPOINTMENTS,
AND INQUIRIES

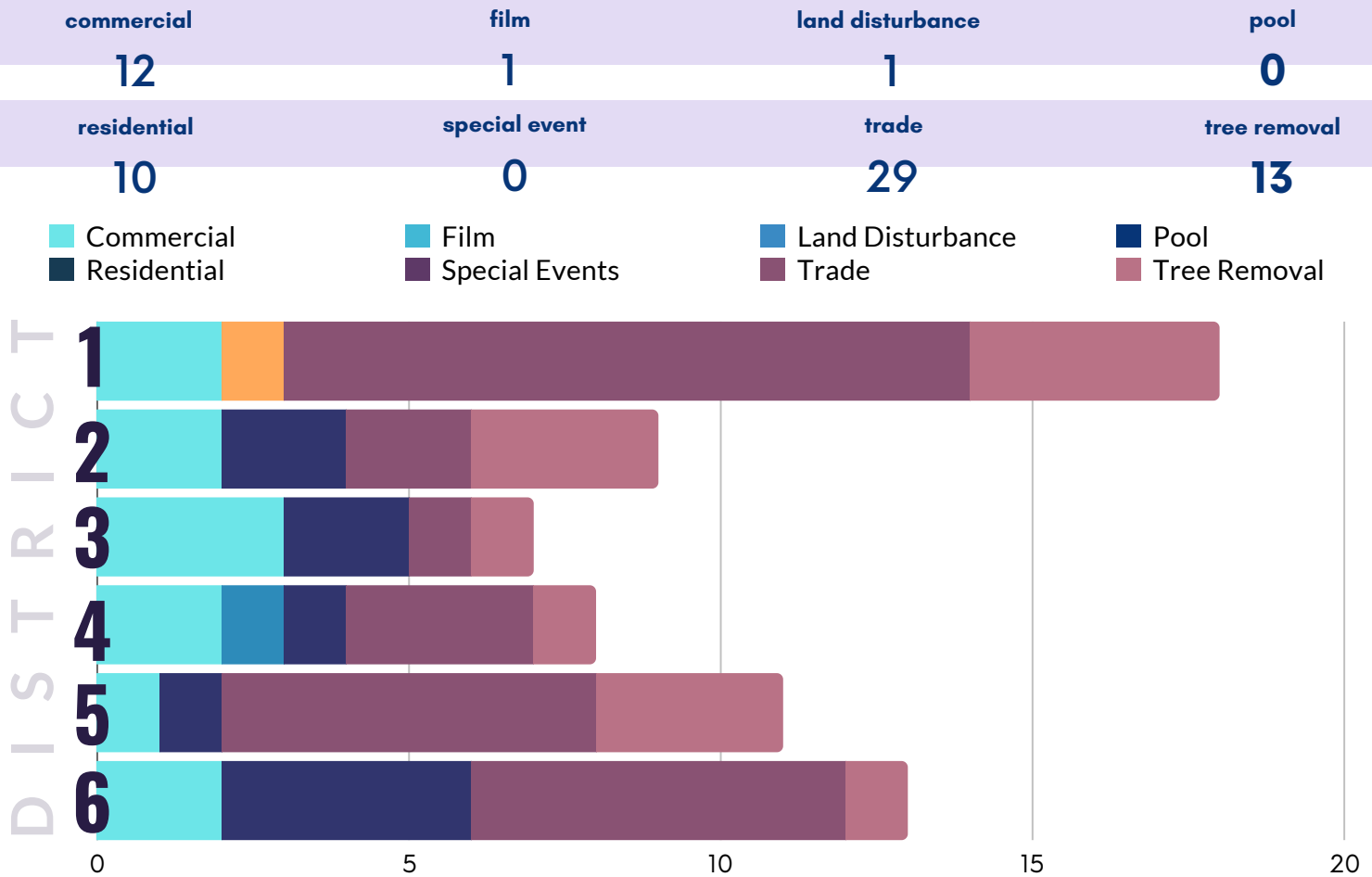


PERMITS

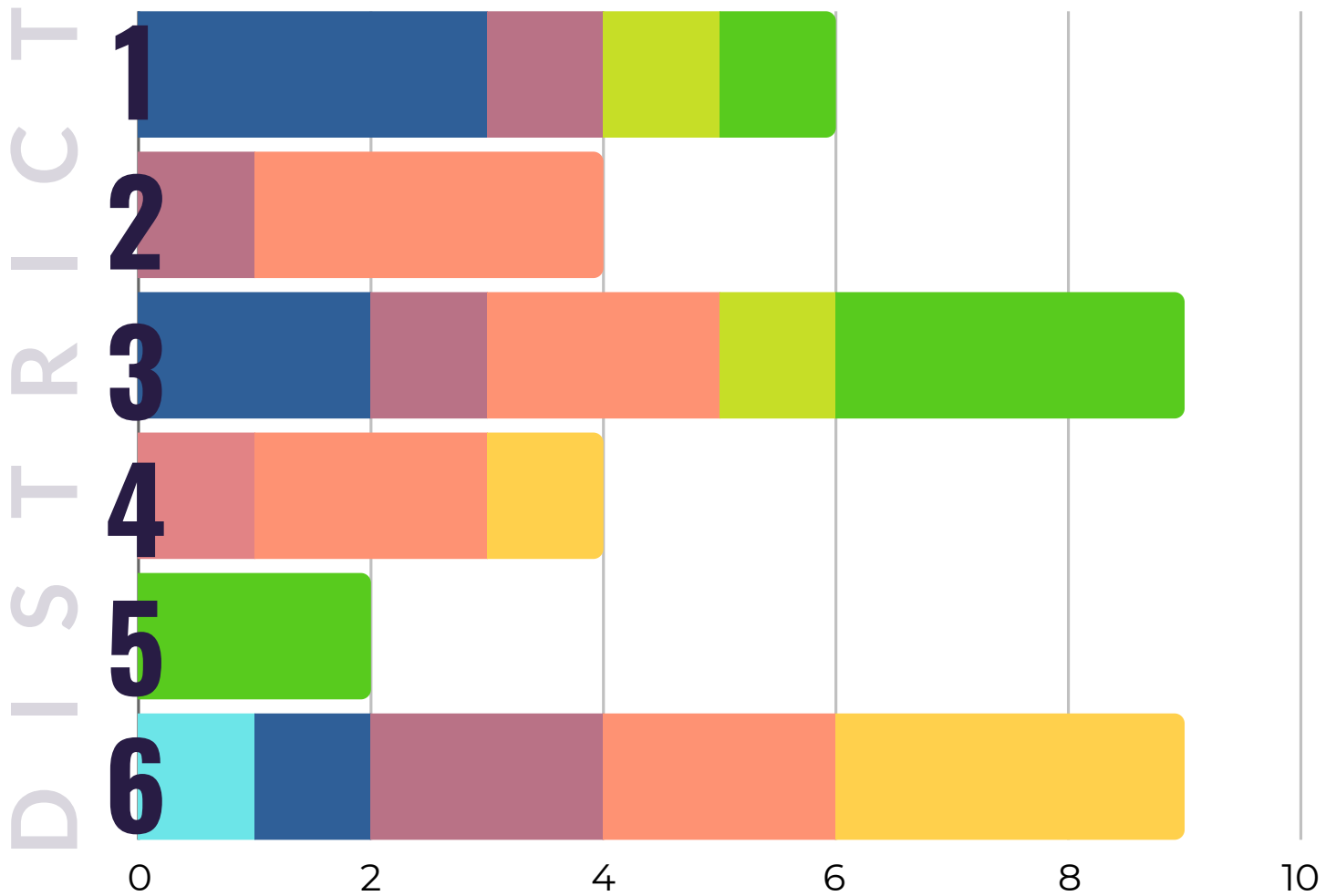
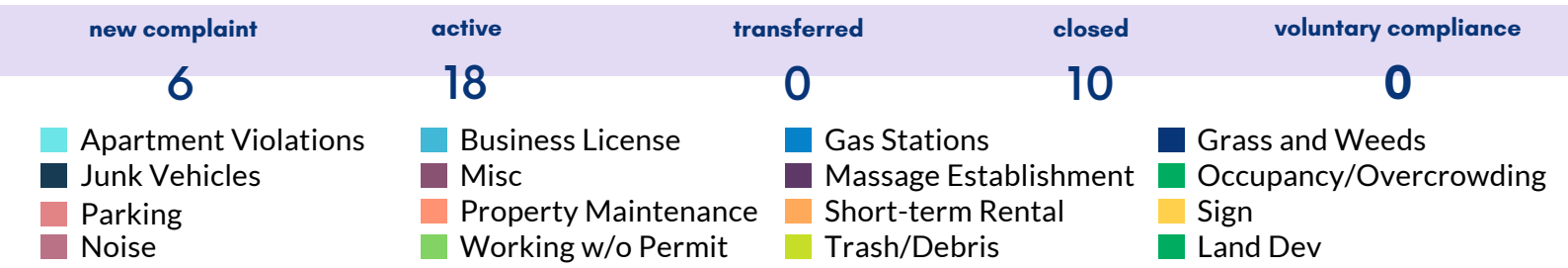
NEW PERMIT APPLICATIONS



PERMITS ISSUED



NEW CODE CASES



For a detailed list of new code cases and a map of the City, please visit the Week in Review online dashboard [HERE](#)

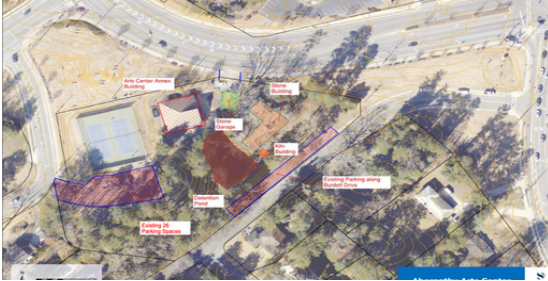
CODE ENFORCEMENT EFFORTS

District	Address	Enforcement Effort	Violation	Compliance/Court Date
1	2480 Spalding Dr.	Notice of violation	High grass and weeds.	May 10
1	2310 Kimbrough Ct.	Notice of violation	Trash and overgrown vegetation.	May 10
1	1620 Saddle Ridge Way	Citation	Junk vehicles, loose trash, and high grass.	June 24
2	275 Winding River Dr.	Notice of violation	Mold and resurface of the tub.	May 10
5	4715 Westfield Dr.	Stop work order	Working without a permit.	Immediate
5	485 Franklin Rd.	Notice of violation	Not obtaining a permit.	May 3

CITY PROJECTS

District	Project Name	Current Phase	Status	Upcoming
3	Heritage Museum	Design	Programming Phase	Project on hold
6	Wayfinding Gate Way 2	Design/Right of Way/Construction	Installing Spalding Road North Entrance - 90% Complete	Installation of Spalding Road sign. Right of Way for South Roswell Road Location

PAST AND CURRENT FEATURED CITY IMPROVEMENT PROJECTS CAN BE FOUND ON THE WEBSITE [HERE](#) AND THE LINKS BELOW:



ABERNATHY ARTS CENTER



FLEET CENTER



FIRE STATION 5



POLICE HEADQUARTERS AND COURT

ECONOMIC DEVELOPMENT

NEW BUSINESS LICENSES

District	Business Name/Address	Type	Start Date	Description
1	EAST COBB AMUSEMENTS, LLC	CP	2024-05-02	ALL OTHER AMUSEMENT AND RECREATION INDUSTRIES
1	NORTHRIDGE CENTER, LLC	CP	2024-05-06	LESSORS OF NONRESIDENTIAL BUILDINGS
2	CHAKES CANDLES & BAKERY	HB	2024-05-06	FROZEN CAKES, PIES, AND OTHER PASTRIES MANUFACTURING
3	KNAV CPA LLP	CP	2024-05-02	OFFICES OF CERTIFIED PUBLIC ACCOUNTANTS
3	SATE GRILL	CP	2024-05-03	LIMITED-SERVICE RESTAURANTS
4	CCJ CUSTOMS LLC	HB	2024-05-03	GENERAL AUTOMOTIVE REPAIR
6	CHEWY VET CARE FOUNTAIN OAKS	CP	2024-05-06	PROFESSIONAL PRACTITIONERS

CP - Commercial Property, HB - Home Based Business, VO - Virtual Office

RECREATION AND CULTURAL ENRICHMENT

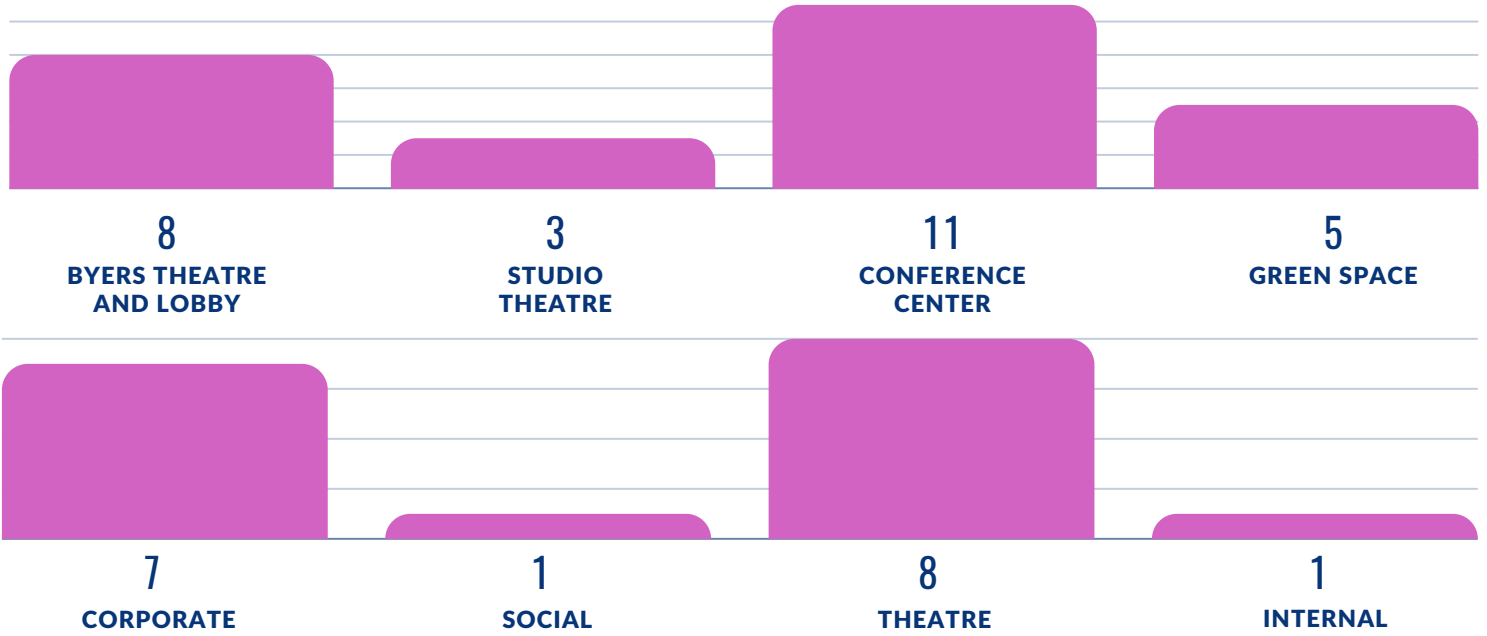
PERFORMING ARTS CENTER

27

TOTAL
EVENTS

13

NEW EVENT
CONTRACTS



HIGHLIGHTS

- City Springs Theater Company had a successful opening weekend for Legally Blonde. The Byers Theater hosted over 800 guests per show. Performances will continue through the next 2 weeks.
- Riverwood High School Class of 1974 also enjoyed their 50th reunion in the Terrace Meeting Room and City View Terrace.

SIGNATURE EVENTS

- **Farmers Market**
 - 38 vendors:
 - 1 new vendor, 1 cancellation (Mama Anne's Boss Sauce).
 - Farmers:
 - 10 selling produce, beef, seafood, flowers
 - Prepared Foods
 - 20 including 12 with products that can be consumed on-site. The City Bar was also present.
 - Crafts/Artisans: 8
 - Friend of the Market: NA
 - Non-Profit: Environment Sandy Springs and JKG Communities
 - Other Activities: Rick Stone and Gray Matters performed. SSFD was present
- **Concerts by the Springs** was hosted on Sunday, May 5 at Heritage Lawn Amphitheatre. Her Majesty's Request put on an amazing show. The estimated attendance was over 1,000 people – one of the largest openings for this concert series! (Photos Right)



RECREATION AND PARKS

PROJECTS

SPRINGWAY TRAIL 2A

- Piers and framing work at the boardwalk over Orkin Lake are now at 2,222' from the lake spillway. Dead or dangerous tree removal within proximity to the boardwalk will start on May 10 and continue through the following week. All work will be done by hand and without use of heavy equipment. Trail striping on the Georgia Power and Edgewater section has begun. Project punch list work in these two sections is in progress.
- Two Week Ahead: May 13 and May 20
 - Pier drilling operations will continue at Orkin Lake. The boardwalk team is off duty May 16 returning May 20.

HAMMOND PARK IMPROVEMENTS

- We are approaching completion of the Hammond Basketball Wall project. New concrete steps were installed this week making it easier to access the courts from the upper sidewalk. Fencing crews have started installing new gates and fencing to the courts to improve the flow from one court to the other. Sod is being installed on Wednesday to stabilize the hill surrounding the basketball court area. (Photo Top Right)



MORGAN FALLS ATHLETIC COMPLEX

- Material bins at Morgan Falls Athletic Complex have undergone a renovation. The bins were undersized, so staff enlisted a contractor to extend the bins to better contain its contents. Custom built gates will be added to the front of the bins. (Photo Bottom Right)



MAINTENANCE/LANDSCAPING

- Staff built and installed two new raised garden beds at Lost Corner.
- Staff installed door closers on outdoor restrooms at Lost Corner.
- Fencing installed on tennis/pickleball courts at Hammond Park.
- Privacy fence installed around maintenance building at Hammond Park.

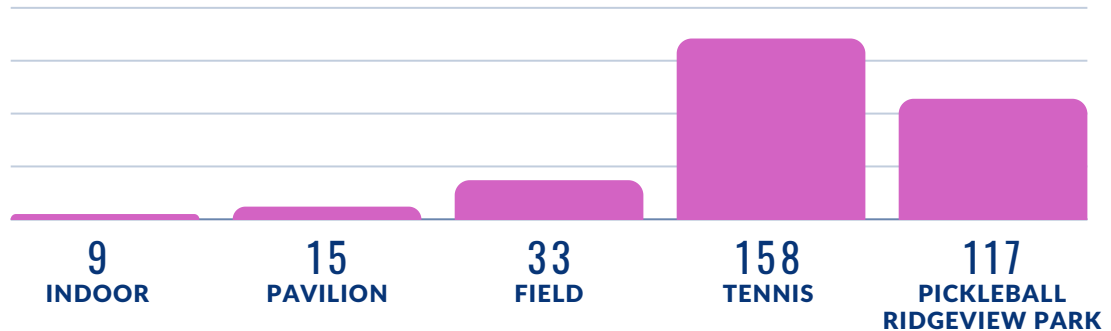
PAST PROGRAMMING

- Crafting buddies met at City Hall with nine participants.
- Friends of Lost Corner hosted Pollinator's Paradise with 42 participants.
- Photography Club met at Lost Corner preserve with 14 participants.

ONGOING/UPCOMING EVENTS

- New Kids' Yogaland program is open for registration. Two classes available and multiple sessions:
 - Young Yogis - Story yoga classes, where simple yoga poses are accompanied by engaging songs, puppets, and carefully selected stories that naturally lend themselves to yoga movements.
 - Parent/caregiver & Me yoga classes - where caregivers partner with their child in fun, animated poses. They'll bark in downward dog, hiss in cobra pose, and flutter our butterfly wings as we balance, stretch, sing, and play
- City Wide Soccer with 70 participants.
- Afterschool Soccer with 198 participants from five Sandy Springs elementary schools.
- Winter adult volleyball league is at Sandy Springs Middle School. There are nine teams which is the maximum. Teams are playing an eight game season followed by a postseason tournament.
- Open Gym Volleyball taking place at Sandy Springs Middle on Wednesdays and Thursdays with 40 participants registered each night.
- AM Crush Hour Free fitness class meets on Tuesday and Thursday mornings at 6:30 AM on City Green.
- Sandy Springs Youth Sports (SSYS) Closing Ceremony is Saturday at 1PM on field 1. Championship occurs at 6:30PM on Friday night. All baseball championship games occur at the same time. Softball plays at 5:45PM and 7:15PM. Summer Tourneys start May 18th and May 19th and will last through the end of June.
- SSYS won the Best of the Perimeter award for best youth sports program in Dunwoody, Brookhaven, and Sandy Springs. SSYS won the award in 2022 and now in 2024. They were runners up in 2023.
- Atlanta Sport and Social Club providing adult flag football (67 participants), Hammond Park and adult soccer (343 participants) at Dunwoody Springs Elementary, and co-ed softball at Morgan Falls Athletic Complex (58 participants)

332
TOTAL
NUMBER OF
RESERVATIONS



SUSTAINABLE GROWTH AND ENVIRONMENTAL STEWARDSHIP

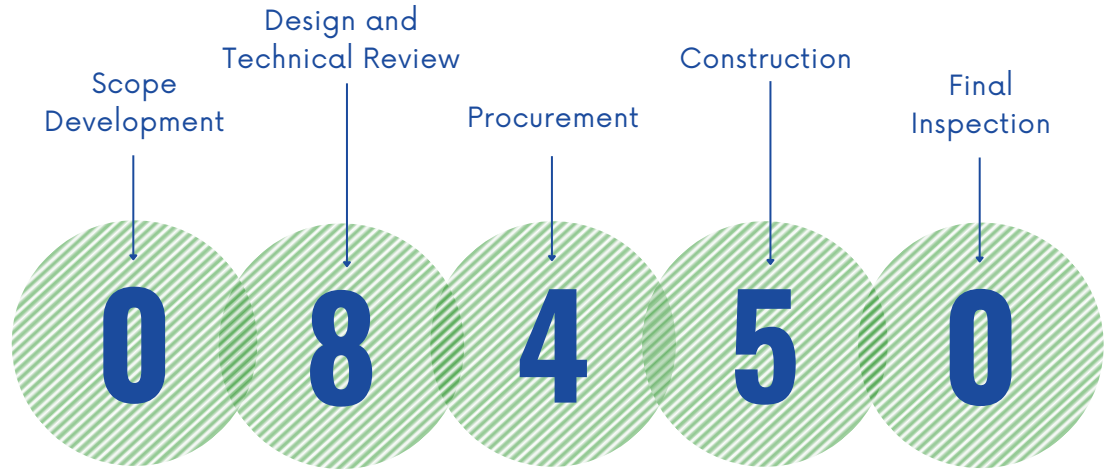
S U S T A I N A B I L I T Y

- Staff monitored tree work on the TS191 and TS192 Public Works projects.
- Staff coordinated and delivered planting schedules for the Abernathy median and Sandy Springs Racquet Center.

STORMWATER

17
ACTIVE
PROJECTS

6
REQUESTS
RECEIVED



Project Number	Current Phase	Status	Upcoming
600 North Harbor	Construction	Construction underway.	Construction completion planned for May 2024.
7236 Thornhill Lane	Construction	Retaining wall construction progressing.	Construction completion by May 2024.
5200 Falcon Chase Lane	Construction	Pond rehabilitation operation nearing completion.	Construction completion by June 2024.
6775 Lisa Lane Detention	Bid Phase	Bid solicitation underway.	Contract award early FY25.
Oakridge Forest Subdivision	Bid Phase	Phase II Stormwater Rehabilitation procurement underway.	Contract award projected for early FY25.
5760 Mountain Creek Road	Bid Phase	Design engineer bid solicitation in progress for FY24. Easement acquisition required.	Projected design award June 2024.
4787 Riverview Road	Design	Permitting completed. Construction easement acquisition underway.	Bid solicitation and construction programmed for FY25.
5030 High Point Road	Design	Permitting process underway. Temporary construction and permanent drainage easements required.	Bid solicitation and construction programmed for FY25.
4632 Dalmer Road	Construction	Construction planned to start May 2024.	Construction completion expected by end of June 2024.
1025-1075 Crest Valley Drive	Construction	Construction underway.	Construction completion planned for July 2024.
2080 Spalding Drive	Design	Construction planned for completion by May 2024.	Bid phase programmed for FY25.
255 Danbury Lane	Bid Phase	Bids due May 17, 2024.	Construction programmed for FY25.
230 W. Spalding Drive	Design	Field investigation report prepared. Concept design development underway.	Construction drawings and permitting expected to be completed by August 2024.
225 Berwick Road	Design	Project kick-off meeting held May 1, 2024.	Design engineering services expected to be completed by August 2024.
400 Northridge Parkway	Design	Design scheduled for completion in May. Permanent drainage easement and access easement needed.	Construction programmed for FY25.
2000 Spalding Drive	Design	Permanent Easement acquisition required.	Construction programmed for FY25.
750 Mount Paran Road	Design	Permitting process underway. Temporary access easement or construction easement required.	Construction programmed for FY25.
			UPDATED PROJECTS