


Week Ending on May 3, 2024

CITY OF SANDY SPRINGS

W E E K I N R E V I E W



PUBLIC MEETINGS



SANDY SPRINGS
GEORGIA
[VIEW EVENT](#)

Public Meeting
City Council Meeting
Tuesday, May 7



SANDY SPRINGS
GEORGIA
[VIEW EVENT](#)

Public Meeting
Sandy Springs Development Authority Meeting
Thursday, May 9



SANDY SPRINGS
GEORGIA
[VIEW EVENT](#)

Public Meeting
City Council SCM - Budget Workshop 2
Tuesday, May 14



SANDY SPRINGS
GEORGIA
[VIEW EVENT](#)

Public Meeting
City Council SCM - Budget Workshop 3
Tuesday, May 21

COMMUNITY EVENTS



SANDY SPRINGS Farmers Market
SATURDAY MORNINGS
[VIEW EVENT](#)

City Event
Sandy Springs Farmers Market
April 20 - November 23




[VIEW EVENT](#)

Recreational Program
Pollinators Paradise at Lost Corner
Saturday, May 4



[VIEW EVENT](#)

City Springs Event
Concerts by the Springs - Her Majesty's Request
Sunday, May 5



SUNDOWN SOCIAL
THURSDAYS - CITY SPRINGS
[VIEW EVENT](#)

City Springs Event
Sundown Social
Thursday, May 29

TICKETED EVENTS



THE 2023/2024 PNC SEASON
LEGALLY BLONDE
The Musical
[VIEW EVENT](#)

City Springs Event
City Springs Theatre Company's Legally Blonde: The Musical
May 3 - 19




MOTHER SON DANCE
MOTHER'S DAY DANCE
[VIEW EVENT](#)

Recreational Program
Mother Son Dance
Saturday, May 11



FOOD THAT ROCKS
THURSDAY | 6-10PM
JUNE 6
CITY SPRINGS Sandy Springs
[BUY TICKETS](#)
[VIEW EVENT](#)

City Springs Event
Food That Rocks 2024
Thursday, June 6



[VIEW EVENT](#)

City Springs Event
Chris Botti
Saturday, June 8

CUSTOMER SERVICE AND CITIZEN ENGAGEMENT

CITY CLERK'S OFFICE

open records requests received

151

open records requests completed

115

2.74 days

average time to complete requests

CALL CENTER

Total Calls

915

Total Chats

N/A

Average Handle Time

156.57 seconds

Average Speed of Answer

21.10 seconds

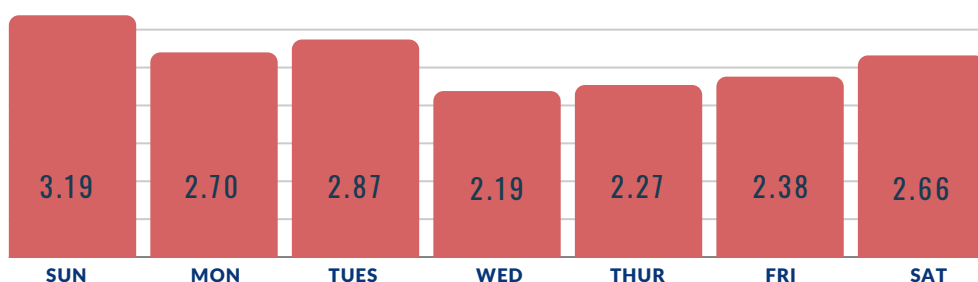
Service Level for 80% of All Calls to be Answered Within 30 Seconds During Business Hours

86.05%

Service Level for 90% of All Calls to be Answered Within 30 Seconds During Business Hours

47.87%

AVERAGE HANDLE TIME IN MINUTES



PUBLIC SAFETY

SANDY SPRINGS POLICE DEPARTMENT

EST. 2006

1,879 CALLS FOR SERVICE

724

CITIZEN INITIATED

1,155

OFFICER INITIATED

101

ACCIDENTS

440

CITATIONS
SUMMONS
ISSUED

359

TRAFFIC
STOPS

207

REPORTS

77

ARRESTS

8

WANTED
PERSONS
LOCATED

16

ALARM
CALLS

16

FALSE
ALARMS

NORTH DISTRICT

- Reported 3 entering auto incidents
 - 2 unsecured vehicles were entered
 - 1 secured vehicle was entered with force
- Reported 3 burglary incidents
 - 1 secured residence was entered with no signs of force
 - 1 secured residence was entered with force
 - 1 attempt to enter a secured residence with force
- Reported 1 aggravated assault incident
 - An attempted strangulation and rape was reported. The suspect fled the scene before law enforcement officers arrived. Warrants were obtained, and the suspect was located and arrested shortly after.

SOUTH DISTRICT

- Reported 1 entering auto incident
 - 1 secured vehicle was entered with force
- Reported 2 burglary incidents
 - 1 secured residence was entered with force
 - 1 attempt to enter a secured residence with force
- Reported 1 significant event
 - SSPD was notified of a kidnapping out of Cherokee County. Officers responded when a license plate reader near East Palisades Trail registered the suspect's vehicle plate. The suspect and victim were located and the suspect was taken into custody.

COMMUNITY AFFAIRS

- Participated in the DEA's National Prescription Drug Take Back Day at Kroger at 227 Sandy Springs Place

SPECIAL OPERATIONS HIGHLIGHTS

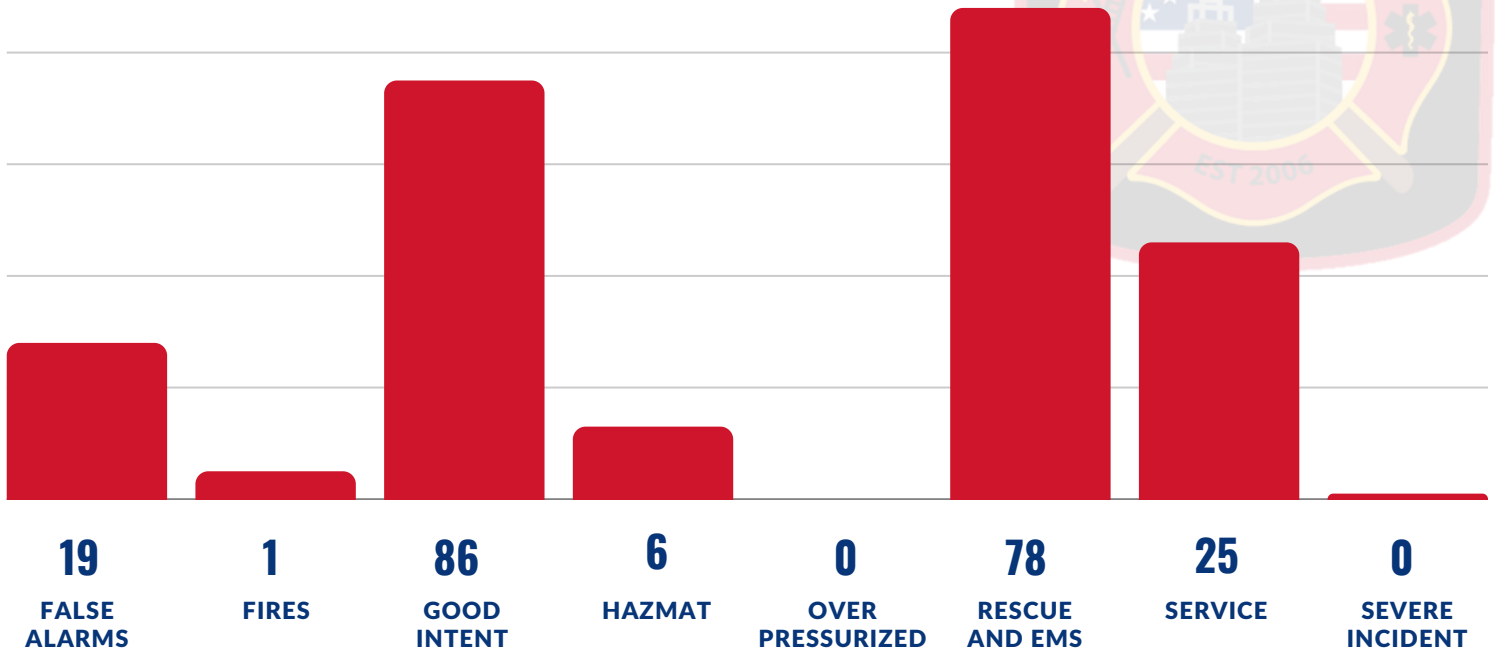
- **SCU**
 - Conducted 38 traffic stops
 - 3 arrests of wanted individuals, 1 arrest for illegal drug possession, and recovered 1 stolen vehicle
- **Traffic Unit**
 - Conducted 89 traffic stops
 - 4 arrests for driving while license suspended/driving while unlicensed, 3 arrests for no insurance, and 1 arrest for DUI
 - Called out for a serious injury motor vehicle accident on I-285 (westbound) at Mount Vernon Highway
- **K-9 Unit**
 - Conducted 29 traffic stops
 - 1 arrest for driving while license suspended and no insurance
 - Assisted Patrol during several incidents requiring K-9 support
 - Assisted another law enforcement agency during a drug related investigation
- **Bike Unit**
 - Conducted a homeless camp clean up detail on Lake Placid Drive just west of Roswell Road

VOLUNTEER UNIT

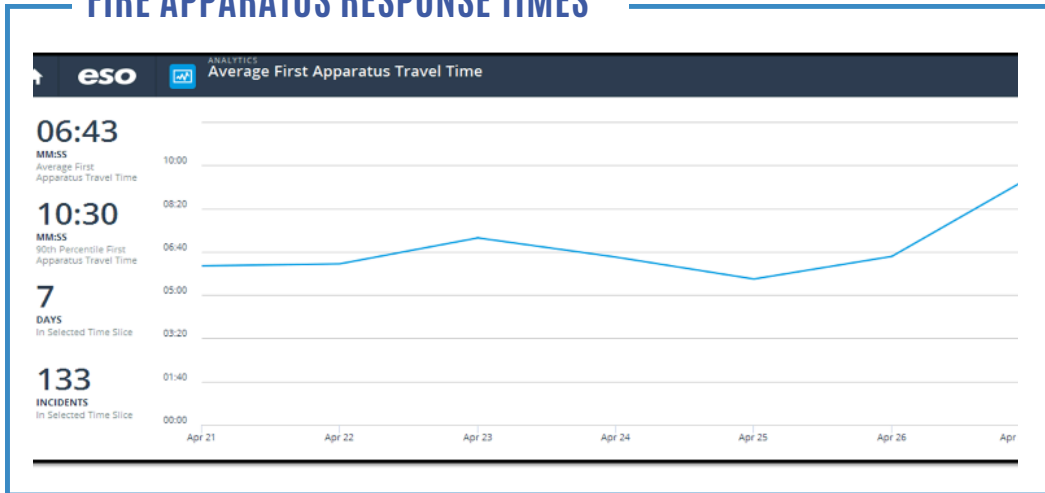
The VIP and COP units reported 166 total volunteer hours. The COP hours composed of 10 patrol shifts and Friday evening's concert. Additionally, the COP units conducted 21 house checks, 66 business checks, issued 6 handicap parking citations, and assisted officers on 9 traffic related incidents.

SANDY SPRINGS FIRE DEPARTMENT

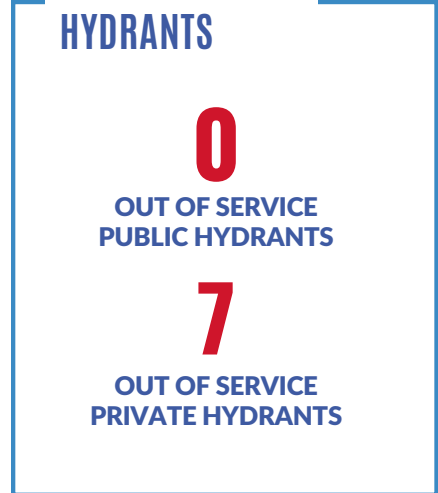
215 TOTAL CALLS FOR SERVICE
199 TOTAL AMR RESPONSE CALLS



FIRE APPARATUS RESPONSE TIMES



OUT OF SERVICE HYDRANTS



COMMUNITY RISK REDUCTION/FIRE MARSHAL

FIRE INVESTIGATIONS	0	VIOLATIONS	50
PLAN REVIEWS	20	CITATIONS	11
INSPECTIONS	136		

SIGNIFICANT EVENTS

Fire units responded to the following reported incidents:

- A three-car motor vehicle accident at I-285 westbound and Riverside Drive with one occupant injury. Personnel assisted with traffic and patient care. AMR handled patient care and transport.

EMERGENCY MANAGEMENT

Completed the Climatological Risks for the Community Risk Assessment

FIRE CORPS

- Training
- Spec Ops Maintenance
- Administrative Tasks

17.5
VOLUNTEER
HOURS

COMMUNITY AFFAIRS

6 EVENTS WITH 1,732 PARTICIPANTS

Sandy Springs Farmers' Market, City Green Live, Citizens' Fire Academy Graduation, Car Seat Inspection, Fire Warden Training, Fire Truck Visit at St. James Preschool Carnival



Citizens' Fire Academy Graduation Ceremony was held on Thursday, April 25th

TRANSPORTATION ACCESSIBILITY AND COMMUNITY APPEARANCE TSPLOST

UPDATED PROJECTS

TS105 - Roswell Road at Grogans Ferry Road

- Current Phase: Construction
- Status: GDOT permitting complete. Seeking contractor costs to construct final work.
- Upcoming: Execute contract, issue NTP and start demo and construction.

TS106 - Northside Drive at Riverview/Old Powers Ferry

- Current Phase: Construction
- Status: Northside Drive, Riverview Road and Old Powers Ferry Road open to traffic. Intersection is now on roundabout alignment. Repaving complete. Punchlist. Final striping complete.
- Upcoming: Striping (4/25/2024) and project closeout.

TS108 - Roswell Road at Dalrymple Road

- Current Phase: Construction
- Status: Notice to Proceed 1/22/2024. Demolition and sidewalk installation ongoing. Storm drainage ongoing. Wall design and permitting underway.
- Upcoming: Grading and wall construction.

TS111 - Spalding Drive at Pitts Road

- Current Phase: Construction
- Status: Pitts Road retaining wall complete. Sidewalk and road widening underway. Spalding Drive grading underway. Gas line relocations complete. Comcast relocation complete. Fiber relocation underway. Storm drainage installation underway.
- Upcoming: Utility relocations, storm drainage and wall installation on Spalding.

TS131 - Peachtree Dunwoody Bike/Pedestrian Trail

- Current Phase: Design
- Status: Survey activities began 2/5/2024. Site visit 3/25/2024.
- Upcoming: Concept Design.

TS191 - Mt. Vernon Highway at Johnson Ferry Road Improvements

- Current Phase: Construction
- Status: Clearing and grubbing complete. Grading for connector road underway. Demolition of pavement and curbing and rough grading started. Storm drainage and water relocation installation underway. Intermittent lane closures. Utilities commencing relocation work.
- Upcoming: Utility relocations, grading and storm drainage installation.

TS192 - Mt. Vernon Highway Multimodal Improvement

- Current Phase: Construction
- Status: Construction began 4/15/2024. Contractor staking ROW and roadway centerline, putting up erosion control and silt fencing. Tree removal ongoing. Utility locates begin this week.
- Upcoming: Construction ongoing.

S2193 - Hammond Drive Corridor

- Current Phase: Design
- Status: Design progressing to Final Design. Revised ROW plans submitted and under review. ROW staking commenced 2/26/2024. Geotech boring underway. ROW consultant kick-off meeting held 3/11/2024. ROW consultant work ongoing.
- Upcoming: Complete right-of-way plans and begin appraisals.

T0060-S2121 - SR 400 Multi-Use Path

- Current Phase: Construction
- Status: Advertised for construction 01/31/2024. ARC Transportation Improvement Plan (TIP) Modification request and RAISE Grant application for current estimated construction funding shortfall submitted. Construction bids received 4/12/2024 with bids currently in staff review.
- Upcoming: Award recommendation, GDOT Construction Authorization contract award.

S2101 - Ring A ITS Design

- Current Phase: Design
- Status: Reviewing segment installation priority.
- Upcoming: Final plans.

S2132 - Riverside Bridge at Chattahoochee Tributary (Bridge Program)

- Current Phase: Study
- Status: Scoping study completed. Preferred bridge alternative selected. Final report accepted by City.
- Upcoming: Design procurement.

S2161 - Windsor Parkway Sidewalk Gap fills

- Current Phase: Design
- Status: Comments on revised concept plan given to consultant and revisions underway.
- Upcoming: Preliminary design.

S2164 - Evergreen Drive Sidewalk (Existing Sidewalk at Greenwood Close to Peachtree Dunwoody Road)

- Current Phase: Design
- Status: Updated preliminary design plans submitted to COSS and under review. ROW plan and design modifications approved. Submitting design modification package for signature.
- Upcoming: ROW plan approval. Final design.

S2186 - Mt. Paran Road and Powers Ferry Road Sidewalk (Rebel Trail to Carol Lane)

- Current Phase: Design
- Status: Preliminary plans and right of way plans received and under review. Title research underway. Utility conflict coordination underway.
- Upcoming: Start right of way coordination.

T2205 - 01 - Roswell Road/SR 9 at Fulton Government Center Mid-block

- Current Phase: Construction
- Status: Construction Notice to Proceed 4/10/24. Construction began 04/22/2024 with demo and milling. Lane closures on Roswell Road. Concrete work complete with paving pending.
- Upcoming: Signage and lighting installation, milling, and restriping, landscaping.

CAPITAL IMPROVEMENT PROGRAM (CIP)

T0019 - MARTA Roswell Road Streetscapes (City Limit to I - 285. West Side - City Limit to Long Island Drive)

- Current Phase: Design
- Status: Concept Plan completed and can be found here: <https://www.sandyspringsga.gov/plans-and-studies>. Updated plans have been submitted to GDOT for review. Soil boring tests along the corridor have been completed.
- Upcoming: Utility coordination and permitting.

T0033-7 - CDBG Roswell Road Streetscape Phase 2 - Lake Placid Drive to Northwood Drive

- Current Phase: Design
- Status: Right of Way acquisition underway with 1 of 3 parcels obtained.
- Upcoming: Georgia Power scheduling advance utility relocations. Complete right of way acquisition. Construction bidding.

T0033 - 8 - CDBG Northwood Drive Sidewalk Project

- Current Phase: Design
- Status: RFP submittals received and in review.
- Upcoming: Recommend award.

T0033 - 9 - CDBG Long Island Drive Sidewalk Project

- Current Phase: Design
- Status: RFP submittals received and in review.
- Upcoming: Recommend award.

T0033 - 10 CDBG Hope Road Sidewalk Project

- Current Phase: Design
- Status: RFP submittals received and in review.
- Upcoming: Recommend award.

T0035 - Chattahoochee River Bicycle and Pedestrian Bridge (City of Roswell)

- Current Phase: Design
- Status: Project update meeting held with GDOT, ARC and City of Roswell 11/15/23. GDOT coordinating schedule updates.
- Upcoming: Agreement revisions as needed. Coordinating with stakeholders.

S2104/ T0058-1 - Boylston Drive and Hammond Drive Intersection Improvement

- Current Phase: Design
- Status: Right of Way acquisition underway with 2 of 4 parcels required obtained. Ongoing coordination with GA Power regarding required pole relocations. Analyzing stream credit requirement.
- Upcoming: Construction bidding planned to begin May 2024.

T0066 - Holcomb Bridge Road at Spalding Drive (GDOT Construction – Sponsored by Gwinnett County)

- Current Phase: Construction
- Status: GDOT Construction contractor has mobilized. Construction with intermittent lane closures has begun.
- Upcoming: Continuing construction.

T0069 - Peachtree Dunwoody-Windsor Parkway (Glenridge Connector to Roswell Road) Fiber Connection

- Current Phase: Construction
- Status: Traffic fiber installation with intermittent lane closures. Coordinating access with AT&T.
- Upcoming: Continuing construction.

S2105 - Roswell Road North End Boulevard (continuation of T-0071)

- Current Phase: Design Procurement
- Status: Design in acquisition with consultant RFP responses in review. Coordinating review with GDOT.
- Upcoming: Make design consultant award recommendation.

TS172 - Brandon Mill Road Sidewalk (Lost Forrest Drive to Brandon Ridge Drive)

- Current Phase: Right of Way/Utility
- Status: Georgia Power has installed new poles and relocated their wires. Comcast has completed relocation. Pending AT&T relocations to new poles.
- Upcoming: Remove existing utility poles. Construction bidding.

T2001 - GA 400 Bridge Enhancements (Roberts Drive, Pitts Road, Spalding Drive)

- Current Phase: Construction (GDOT)
- Status: Roberts Drive pedestrian facilities recently restored (March 2024). GDOT closed Pitts Road Bridge with detour 6/12/2023 with reconstruction underway.
- Upcoming: GDOT forecasting Pitts Road bridge to reopen June 1, 2024.

S2131 - I-285 Bridge Enhancements (Mt. Vernon Highway Bridge to be replaced)

- Current Phase: Construction (GDOT)
- Status: New bridge under construction with water line relocations underway GDOT opened the new bridge to vehicular traffic on April 22, 2024.
- Upcoming: Bridge completion summer 2024.

T2208 - MARTA Peachtree-Dunwoody at Lake Hearn Improvements

- Current Phase: Design
- Status: Survey and concept work continues. Public Information Open House (PIOH) held 2/28/2024. Comments can be made on a virtual Public Information Open House (PIOH) until 3/13/24. Please see <http://spr.gs/lakehearn> for more information.
- Upcoming: Complete concept plan and begin preliminary design. Update survey information to include recently completed Transform 285/400 work on Peachtree Dunwoody.

S2163 - Northland Drive Sidewalk (Landmark Drive to Existing sidewalk at Northland Ridge Trail)

- Current Phase: Construction
- Status: Right of way coordination underway. Utility coordination complete. Contractor bids received 4/18/2024. Awarding construction.
- Upcoming: Execute construction contract.

S2165 - Riverside Sidewalk (South of 285 to Mt. Vernon Highway)

- Current Phase: Design
- Status: Concept design underway. Concept review meeting held with Design Consultant. Utility location test holes on site completed.
- Upcoming: Continue Concept Design and Utility coordination. Conduct utility location test holes on site.

S2168 - Hilderbrand Drive Sidewalk Police Gym to Roswell Road (both sides)

- Current Phase: Design
- Status: Preliminary design underway. Georgia Power Company reviewing draft easement agreement. GA Power pedestrian lighting agreement executed. Pedestrian pole locations staked onsite. GA Power pole relocation agreement executed.
- Upcoming: Final easement agreement with Georgia Power Company to be presented to MCC. Complete utility coordination and permitting.

S2170 - Mt. Vernon Highway Sidewalk (Existing sidewalk at DeClaire Court to Long Island Drive)

- Current Phase: Construction
- Status: Construction work on-site with intermittent lane closures began this week.
- Upcoming: Continue construction.

S2172 - Glenridge Drive Sidewalk (Existing sidewalk - Canopy Drive to Glenridge Close Court)

- Current Phase: Design
- Status: Right of way acquisitions with adjacent property. Development plans under review. Utility coordination underway. Agreement with GA Power for pedestrian lights completed.
- Upcoming: Continue coordinating with property owner and other departments regarding adjacent property development plans.

S2175 - Trowbridge Road Sidewalk (Spalding Trail to Trowbridge Lake Drive)

- Current Phase: Complete
- Status: Sidewalk construction completed.
- Upcoming: Project closeout.

S2177 - Powers Ferry Road Sidewalk (New Northside Drive to 6201 Powers Ferry Road)

- Current Phase: Construction
- Status: Bids received. Staff evaluating construction bids.
- Upcoming: Construction contract award.

S2179 - Spalding Drive Sidewalk (Nesbit Ferry to Spalding Lake Court)

- Current Phase: Design
- Status: Preliminary design complete. Utility coordination complete.
- Upcoming: Finalize permitting and advertise for construction bids.

S2184 - Jett Ferry Road/Spalding Drive Sidewalk (Jett Ferry Court to Dunvegan Close)

- Current Phase: Design
- Status: Concept design complete. Utility coordination underway. Speed study for mid-block pedestrian crossing completed.
- Upcoming: Continue preliminary design. Permitting.

S2185 - Lake Forrest Drive Sidewalk (Westside of road – Mt. Paran Road to City Limits)

- Current Phase: Design
- Status: Site survey completed. Concept design underway. Utility coordination underway. Project limits for Phase 1 on the north end of the project have been defined with preliminary design underway.
- Upcoming: Final design and permitting along with Right of Way acquisition on Phase 1. Continue concept design on Phase 2.

S2188-4 - River Exchange Drive Sidewalk from Spalding Drive to Park Entrance

- Current Phase: Construction
- Status: Construction contract executed.
- Upcoming: Issue notice to proceed to commence work.

S2188-5 - Windsor Parkway Sidewalk at Peachtree Dunwoody Road

- Current Phase: Construction
- Status: Construction contract executed.
- Upcoming: Issue notice to proceed to commence work.

S2123-1 - Roberts Drive Sidepath Scoping Study

- Current Phase: Scoping
- Status: Scoping study with updated alternatives analysis completed.
- Upcoming: Present final scoping study to MCC.

T2305 - High Point Road Pedestrian Crossing – Design

- Current Phase: Construction
- Status: Staff evaluating construction bids.
- Upcoming: Construction contract award.

S2103 - Peachtree Dunwoody Road/Johnson Ferry Road Intersection Improvements – Scoping Study

- Current Phase: Scoping Study
- Status: Study underway. Review of initial submittals underway and comments given to design consultant. Updates now in review.
- Upcoming: Complete scoping study.

S2122 - Glenridge Sidepath Design

- Current Phase: Design
- Status: Design contract executed. Kick-off meeting held with designer. Field survey work has begun.
- Upcoming: Complete field survey work.

T2403 - Long Island Drive at Mt. Vernon Highway Intersection

- Current Phase: Design
- Status: Field data collection ongoing. Preliminary design underway.
- Upcoming: Utility coordination.

T2404 - Morgan Falls Road Pedestrian Lighting (Roswell Road to Overlook Park)

- Current Phase: Design
- Status: Coordinating with Georgia Power on final lighting layout.
- Upcoming: Georgia Power updating pedestrian lighting agreement.

T2405 - Lake Forrest Drive at Allen Road Intersection

- Current Phase: Design
- Status: Preliminary design underway. Coordinating plan updates with adjacent properties.
- Upcoming: Utility coordination.

TRANSPORTATION AND TRAFFIC

T2205 - Abernathy Road at Roswell Road/SR 9 Intersection Safety Project

- Current Phase: Study
- Status: The consultant has prepared the analysis for review.
- Upcoming: Complete Study.

T9600 - Traffic Calming

- Current Phase: Study
- Status: Continue coordination with Hope Road neighbors regarding traffic calming treatment plan. City contractor will add edgeline striping to Huntcliff Trace following repaving.
- Upcoming: Continue traffic calming coordination.

T9520 - Public Safety Building Fiber Project

- Current Phase: Construction
- Status: Fiber work on additional tasks is underway.
- Upcoming: Work will continue through mid-June.

T9500-23-2 - Signal Analysis, ADA Upgrades, and Signal Plans for 5 Intersections: Dunwoody Place/Hope; SR 9/Northridge; SR9/Trowbridge/ Hammond/Lake Forrest; Hammond/Sandy Springs Circle

- Current Phase: Design
- Status: Consultant submitted final signal plans for Roswell Road at Trowbridge Drive and Roswell Road at Northridge Road to the GDOT District office for permitting. Preparing Council presentation for Hammond Drive signal upgrades. The Signal Plan for Dunwoody Place at Hope Road is complete.
- Upcoming: Obtain GDOT permits for the signal plans for Roswell Road at Trowbridge Drive and Roswell Road at Northridge Road.

T2308 - Roswell Rd at Lake Placid Intersection

- Current Phase: Design
- Status: Project is currently out for bids with Invitation to Bid 24-064 issued April 17, 2024. Bids are currently due on May 20, 2024.
- Upcoming: Release Invitation to Bid for construction services.

T7255 - Powers Ferry Multimodal Circulation Study

- Current Phase: Study
- Status: The Consultant is preparing the final draft report for the Powers Ferry Study.
- Upcoming: Review final report and prepare report for Council approval.

T2406 - Safety Action Plan

- Current Phase: Study
- Status: Traffic counts are 70% complete. Consultant is preparing for the crash database. Consultant is undertaking the city-wide crash evaluation. The Sandy Springs Safety Task Force met the week of April 1.
- Upcoming: Focus group meetings with transportation partners will be conducted in early May. Project staff will attend the Sandy Springs Farmers Market on May 18, 2024.

T2401 - Peachtree Dunwoody Road Corridor Study and Transit Oriented Development Plan

- Current Phase: Study
- Status: The study kick-off meeting was conducted the week of March 18. The consultant has initiated data collection and existing conditions development.
- Upcoming: Initiate project and data collection. Continue data collection and existing conditions assessment. Coordinate and set schedule for public outreach.

T2209 - I-285 at SR 9 Innovative Interchange Study (PI 0019792)

- Current Phase: GDOT Project
- Status: City Council approved the Memorandum of Agreement (MOA) for the local match for the project on January 2, 2024. The MOA has been executed. GDOT has invited Sandy Springs Staff to participate in monthly project meetings.
- Upcoming: Participate in GDOT project meetings.

T7249 - Glenridge Drive at Johnson Ferry Road/Glenair Drive

- Current Phase: Study
- Status: The City sent notices to property owners regarding upcoming survey. The Consultant has prepared a draft traffic study for review.
- Upcoming: Undertake data collection and survey.

T7251 - Morgan Falls Road and Roswell Road Intersection Improvements Project

- Current Phase: Study
- Status: The project kick-off meeting was held the week of April 8, 2024. The consultant has initiated data collection.
- Upcoming: Initiate data collection and traffic evaluation.

T2206-22-2 - Signal Upgrades for 5 Intersections: Northridge Road at SR 400 NB Ramps; Peachtree Dunwoody Road at Hollis Cobb; Johnson Ferry Road at Hollis Cobb; Peachtree Dunwoody Road at Northside Dr/St. Joseph's Hospital; Johnson Ferry Road at Old Johnson Ferry Road

- Current Phase: Construction
- Status: The City's contractor is preparing to construct short-term safety and accessibility upgrades to the five intersections which may include accessible pedestrian push buttons, curb ramp modifications, left-turn phasing modifications, and retro-reflective signal head back plates. Construction will commence this week.
- Upcoming: Continue construction through May 2024.

RFQC-24-052 - Traffic Sign and Wayfinding Sign Maintenance, Traffic Control, Road Closure, and Special Events Services

- Current Phase: Procurement
- Status: Services contract currently out for competition for a five-year renewal. Review qualifications submittals.
- Upcoming: Continue procurement.

AFTER HOURS CALLS

- 4/23/24 – Staff received a report of a signal in flash at Lake Hearn Drive at Altmore Ave. Signal contractor responded, reset signal.
- 4/27/24 – Staff received a report of a signal in flash at Northside Drive and Interstate North Pkwy. Signal contractor responded, reset signal.
- 4/27/24 – Staff received a report of a signal in flash at Mount Vernon Hwy and Boylston Drive. Signal contractor responded, reset signal.

UTILITIES

UTILITY PERMITS RECEIVED	6
PERMITS ISSUED	1
ACTIVE UTILITY PERMITS	365

STREET LIGHTING

REQUESTS FOR NEW STREETLIGHTING	1
STREETLIGHT PETITIONS SENT TO RESIDENTS	1
LEASE AGREEMENTS FOR SIGNATURES	2

SIGNALS/LIGHTS AND SIGNS

SIGNAL/LIGHT WORK ORDERS COMPLETED	16
SIGN/TRAFFIC WORK ORDERS COMPLETED	9

CITY OF ATLANTA WATER

ACTIVE WATER LEAKS	11
OUTSTANDING RESTORATION	25

FIELD SERVICES

SERVICE REQUESTS RECEIVED	28	WALLS/FENCE/GUARDRAIL	0
SERVICE REQUESTS COMPLETED	28	DEAD ANIMAL REMOVAL	2
TREE REMOVAL	4	TRIMMING/MOWING	3
SIDEWALK/CURBS	1	TRASH DEBRIS	3
POTHoles/RESURFACE	10		

FIELD SERVICES

T-3000 Pavement Maintenance

- Mayor and Council approved application for FY2024 Supplemental Local Maintenance Improvement Grant funds. Estimate \$1.26M.
- FY24 Resurfacing: Work began March 13, 2024.
- Pavement Condition Index (PCI) Assessment underway with field data collection completed in October. Staff plans to present the results during the May 21, 2024 Work Session for Council consideration prior to the adoption of the FY25 Budget.

T-4000 City Beautification

- Burdette Park project: Final design plans received. Staff review underway.

T-7500 Guardrail Replacement Program

- Work underway. Gas line relocated. Survey of property/ROW boundaries underway.

T-9100 FY2021 Bridge Maintenance

- **Phase II work complete with punch list work underway.** RFP for design work for 2023 bridge deficiency report sent to design firms.

Right of Way Maintenance

- State Route Mowing Contract prepared for competition. Five-year renewal of services.
- Mowing on I-285 and Ga SR 400 resumed on March 27th as growing season starts.
- Mowing on City primary and secondary routes returned to weekly mowing during growing season. Secondary roads are still on a monthly cycle.
- Citywide ROW litter removal services improving in all areas.
- Street Sweeping underway with most work performed in the evenings.
- Large sidewalk repairs – Sidewalk repairs ongoing – 30 repairs since January 2, 2024.
- Sidewalk Small Trip Hazard Removal completed. 1,365 trip hazards removed on 53 streets.
- **Sidewalk cleaning on 18 streets completed. Cleaned total of 27.75 miles of sidewalk on 20 streets.**

Pothole Repair Project – **1,121 potholes/patches repaired since January 2, 2024.** Public Works Field Superintendents surveying and marking potholes for repair. Please call our Call Center, 770-730-5600, to report potholes.

GA 811 Implementation

- Total Locate Requests received Year to Date – 1218
- Locate Requests received this week – 116.

COMMUNITY APPEARANCE WEEKLY INSPECTION REPORT

Roadway	Litter	Mowing	Street Sweeping	Notes
Roswell Road North	A-	A-	A	High grass at 7355. Light litter.
Roswell Road South	A	B	A-	High grass at Hedden St. Weeds in some sidewalks.
Northridge Road	A	A-	A	
Dunwoody Place	A	A-	A	
Abernathy Road	A-	A-	A	Litter in gutter.
Sandy Springs Circle	A	A-	A	
Johnson Ferry Road	A-	A-	A	Cardboard on bridge. Weeds at Abernathy. Light litter.
I-285 Eastbound	A-	D	N/A	Debris in construction zone. Grass not cut. Interchanges look good.
I-285 Westbound	A-	D	N/A	Debris in construction zone. Grass not cut. Interchanges look good.
GA-400 North of I-285	C	N/A	N/A	Lots of trash north of Roberts Drive bridge.
GA-400 South of I-285	A	N/A	N/A	1)Litter in flume 2)Light Litter

PLANNING AND ZONING

P&Z DEVELOPMENT MEETINGS ASSIGNED	14
DESIGN REVIEW MEETINGS	6
ADMIN VARIANCE PROCESSED	1
CDBG SUBMISSION	1
ADMIN PERMITS PROCESSED	0
BUSINESS LICENSE PROCESSED	8
BOA HEARINGS	0

INSPECTIONS

SITE INSPECTIONS	108
BUILDING INSPECTIONS	195
TREE INSPECTIONS	12

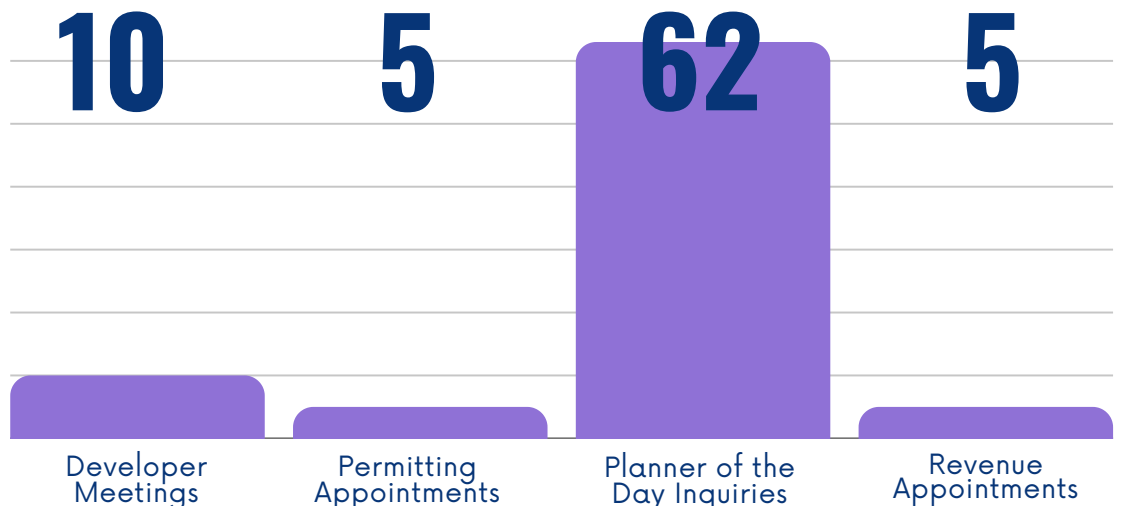
CODE ENFORCEMENT

CITATIONS	1
COMPLAINTS	31
INSPECTIONS	82
NOTICE OF VIOLATION	11
RESOLUTIONS	20
SIGN REMOVAL	21
SHORT-TERM RENTALS	0
VEHICLE-RELATED USE INSPECTIONS	0
THIRD PARTY APARTMENT INSPECTION REPORTS	5
ALCOHOL LICENSE APPLICATION	0
BUSINESS LICENSES	0
VACANT PROPERTY INSPECTIONS	0

CUSTOMER SERVICE - COMMUNITY DEVELOPMENT

82

TOTAL MEETINGS,
APPOINTMENTS,
AND INQUIRIES



PERMITS

NEW PERMIT APPLICATIONS

commercial

24

film

1

land disturbance

2

pool

0

residential

14

special event

2

trade

43

tree removal

20

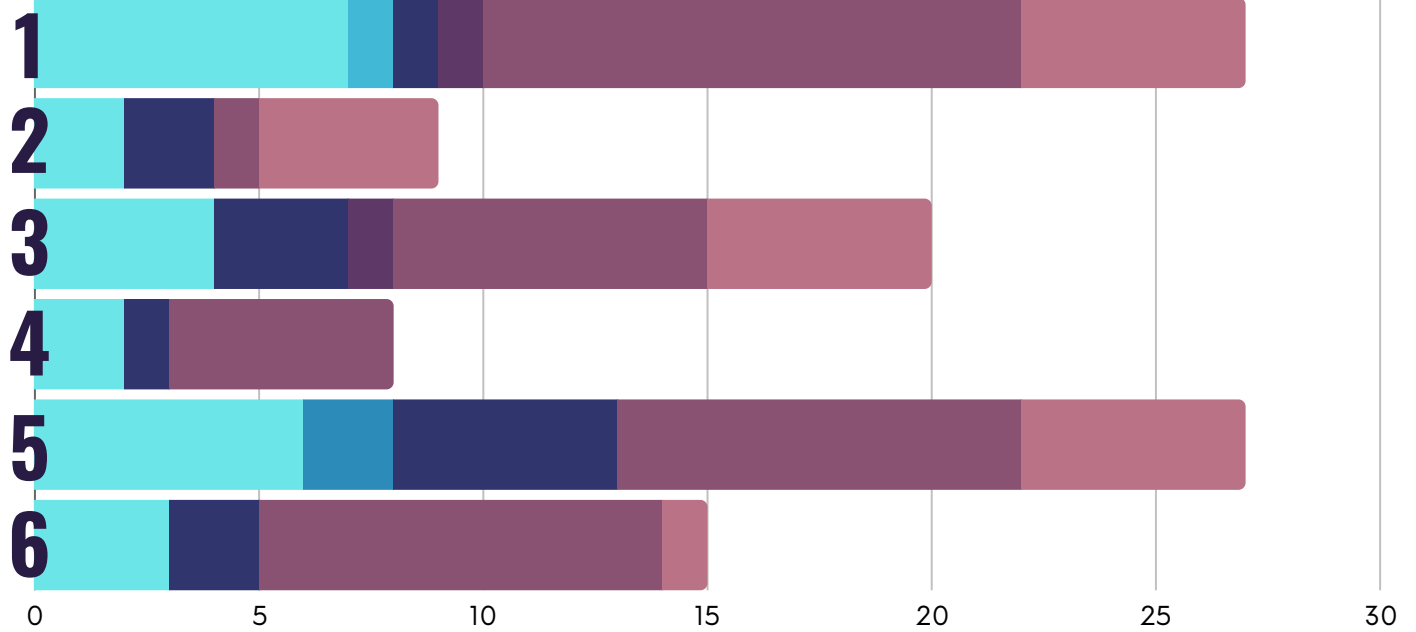
Commercial
Residential

Film
Special Events

Land Disturbance
Trade

Pool
Tree Removal

DISTRICT



PERMITS ISSUED

commercial

17

film

0

land disturbance

1

pool

2

residential

16

special event

0

trade

30

tree removal

10

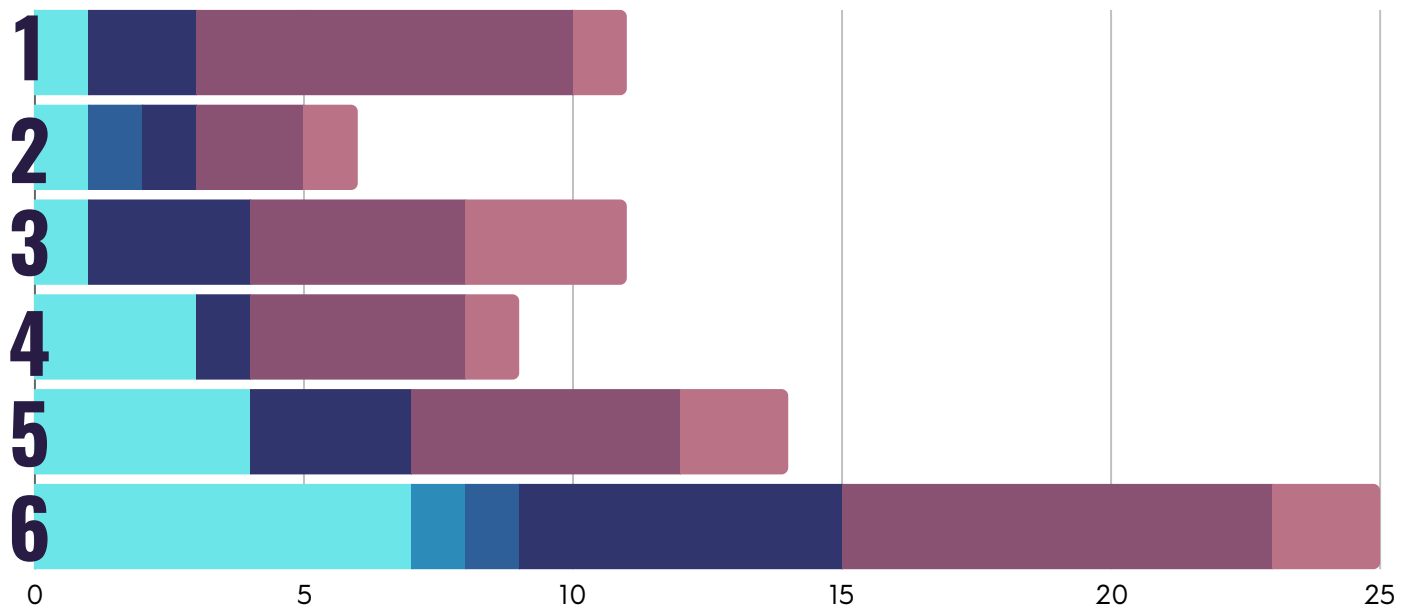
Commercial
Residential

Film
Special Events

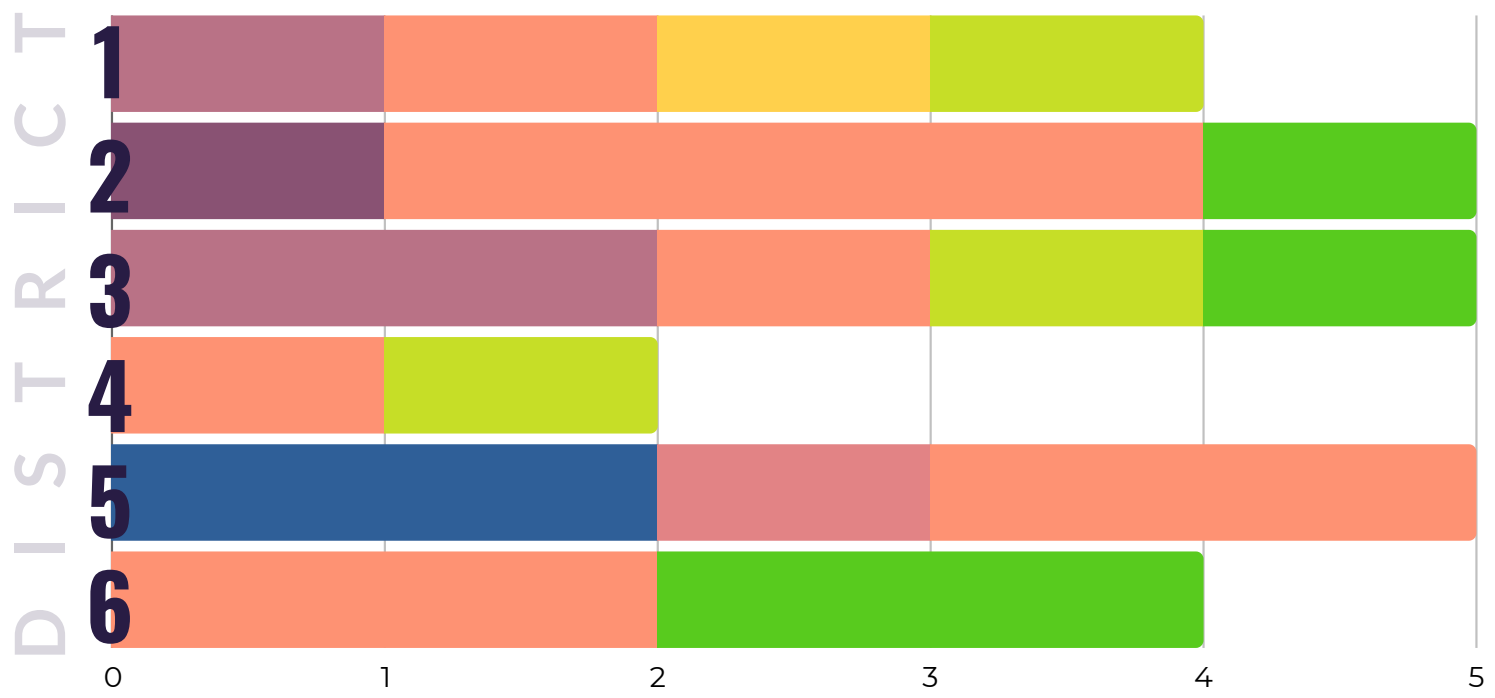
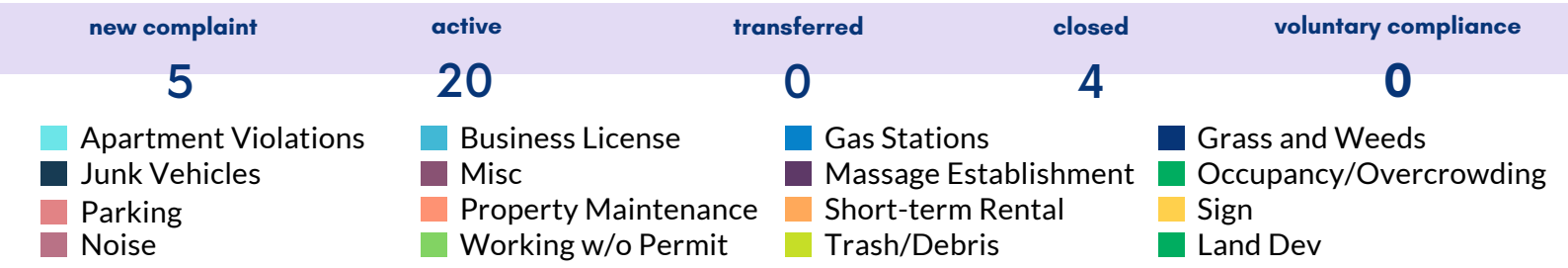
Land Disturbance
Trade

Pool
Tree Removal

DISTRICT



NEW CODE CASES



For a detailed list of new code cases and a map of the City, please visit the [Week in Review online dashboard](#) [HERE](#)

CODE ENFORCEMENT EFFORTS

District	Address	Enforcement Effort	Violation	Compliance/Court Date
1	555 Tahoma Dr.	Notice of violation	Tree debris.	May 3
1	100 Greyfield Ln.	Notice of violation	Mold and flooring issues.	May 10
2	7360 Roswell Rd.	Notice of violation	Illicit discharge.	May 10
2	200 Aerie Ct.	Notice of violation	Overgrown vegetation and sanitation.	May 10
3	1800 Windridge Dr.	Notice of violation	Pest control issue.	May 3
3	3398 Hilderbrand Dr.	Notice of violation	High grass & weeds.	May 9
3	6360 Bridgewood Valley Rd.	Citation	Sanitation & accumulation of garbage.	Immediate
3	6010 Sandy Springs Cir.	Notice of violation	Sign violation.	April 29
4	6310 Hunting Creek Rd.	Citation	Sanitation & accumulation of garbage.	Immediate
5	4669 Canyon Creek Trl.	Notice of violation	Inoperable vehicles.	May 8
5	4867 Northland Dr.	Notice of violation	Property maintenance.	May 9
6	45 Osner Dr.	Notice of violation	Property maintenance & failure to obtain a permit.	April 29

CITY PROJECTS

District	Project Name	Current Phase	Status	Upcoming
3	Heritage Museum	Design	Programming Phase	Project on hold
6	Wayfinding Gate Way 2	Design/Right of Way/Construction	Installing Spalding Road North Entrance - 90% Complete	Installation of Spalding Road sign. Right of Way for South Roswell Road Location

PAST AND CURRENT FEATURED CITY IMPROVEMENT PROJECTS CAN BE FOUND ON THE WEBSITE [HERE](#) AND THE LINKS BELOW:



ABERNATHY ARTS CENTER



FIRE STATION 5



FLEET CENTER



POLICE HEADQUARTERS AND COURT

ECONOMIC DEVELOPMENT

NEW BUSINESS LICENSES

District	Business Name/Address	Type	Start Date	Description
3	ADVANCED CENTER FOR JOINT REPLACEMENT	CP	2024-04-29	FREESTANDING AMBULATORY SURGICAL AND EMERGENCY

CP - Commercial Property, HB - Home Based Business, VO - Virtual Office

RECREATION AND CULTURAL ENRICHMENT

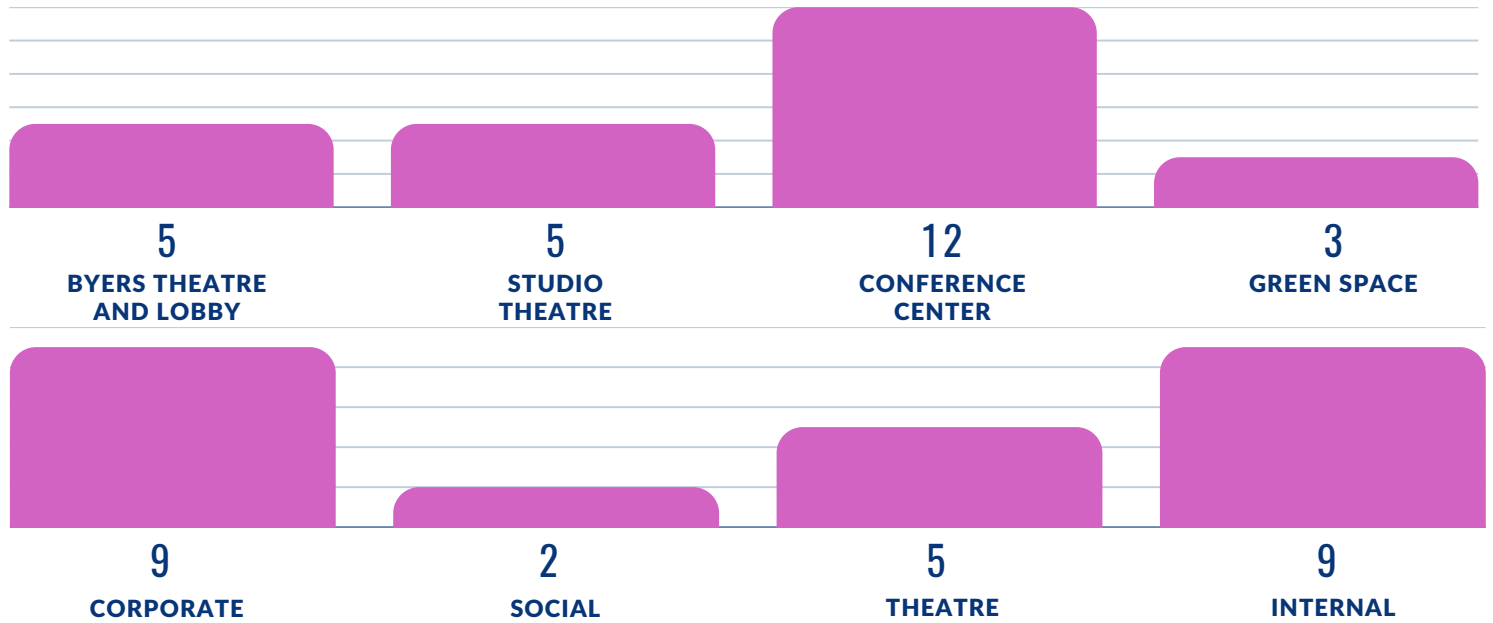
PERFORMING ARTS CENTER

25

TOTAL
EVENTS

5

NEW EVENT
CONTRACTS



HIGHLIGHTS

- Studio Theatre hosted a beautiful wedding for 122 guests. The wedding included multiple action stations, a buffet, a caricature artist, and DJ.
- A corporate event for the National Association of the Remodeling Industry's annual conference, The Cutting Edge Expo 2024, was held in Studio Theatre and the Conference Center.

SIGNATURE EVENTS

- **Farmers Market**
 - Another fantastic day at the Market. A little overcast and cool, starting to get sunnier as the morning progressed. Another successful sell out for several vendors, including Martha's Boy
 - 51 vendors: new vendors, 1 cancellation (Sak of Nutz).

RECREATION AND PARKS

PROJECTS

HAMMOND PARK IMPROVEMENTS

- The Hammond Basketball wall replacement project is ongoing. The contractor completed the wall. Cap stones were placed and secured to the top of the wall along with fiberglass pegs to further strengthen the integrity of the wall. This week, the contractor will complete a final grade around the construction site in preparation for sod. Later this week, the fencing contractor will install new fencing on top of the wall to frame the renovated area. On Friday, new concrete steps will be poured leading down to the basketball court. Completion date for the project is May 10.



PROJECTS

SPRINGWAY TRAIL 2A

- Piers and framing work continue through the Orkin Lake cove approaching the Edgewater Apartments clubhouse, 2,167' from the spillway. Punch list-closing task items on the Edgewater section commences this week.
- Two Week Look Ahead:
 - Pier drilling operations continue at Orkin Lake. The boardwalk team is off May 4 and 5 and returning to a 10 days on/4 days off schedule beginning on May 6. Punch list-closing task items on both Edgewater and Georgia Power sections are scheduled.



MAINTENANCE/LANDSCAPING

- Staff repaired declining rail to Marsh Creek deck
- Staff pressure washed picnic tables and spread mulch at Overlook Park
- New entry gate was installed at Hammond Park tennis/pickleball courts
- Privacy fence installed for Hammond Park maintenance barn

PAST PROGRAMMING

- This past weekend, the Sandy Springs Striders track team participated in the Georgia Recreation and Parks Association State track meet at Morrow High School. All Striders performed well in their categories, however, two Strider athletes placed first in their category! Nine-year-old Dakota placed first in the girls' 800-meter race and eight-year-old Colton broke a state record set in 2019 for the eight-year-old boys standing long jump!

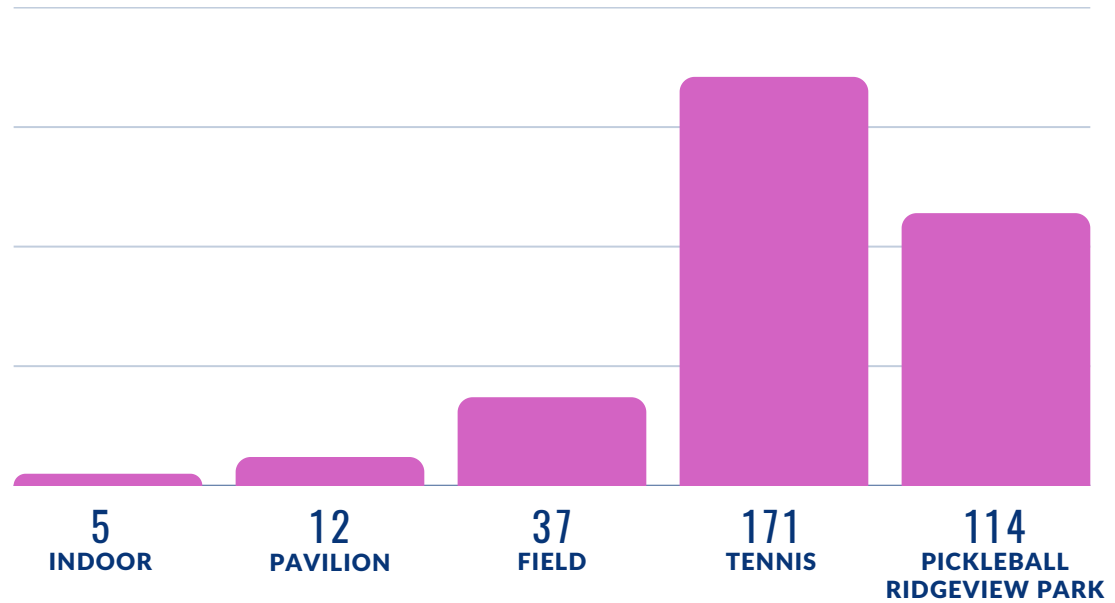
ONGOING/UPCOMING EVENTS

- New Kids' Yogaland program is open for registration. Two classes available with multiple sessions:
 - Young Yogis - Story yoga classes, where simple yoga poses are accompanied by engaging songs, puppets, and carefully selected stories that naturally lend themselves to yoga movements.
 - Parent/caregiver & Me yoga classes - where caregivers partner with their child in fun, animated poses. They'll bark in downward dog, hiss in cobra pose, and flutter our butterfly wings as we balance, stretch, sing, and play
- City Wide Soccer with 70 participants.
- Afterschool Soccer with 198 participants from five Sandy Springs elementary schools.
- Winter adult volleyball league is at Sandy Springs Middle School with the maximum number of nine teams participatin. Teams are playing an eight game season followed by a postseason tournament.
- Open Gym Volleyball taking place at Sandy Springs Middle on Wednesdays and Thursdays with 40 participants registered each night.

ONGOING/UPCOMING EVENTS

- [AM Crush Hour](#) Free fitness class meets on Tuesday and Thursday mornings at 6:30 AM on City Green.
- [Sandy Springs Youth Sports](#) (SSYS) opening baseball/softball season at Morgan Falls Athletic Complex.
- Contractor [Atlanta Sport and Social Club](#) providing adult flag football (67 participants), Hammond Park and adult soccer (343 participants) at Dunwoody Springs Elementary, and co-ed softball at Morgan Falls Athletic Complex (58 participants)
- [Environmental Stewardship Program](#) continues

339
TOTAL
NUMBER OF
RESERVATIONS



SUSTAINABLE GROWTH AND ENVIRONMENTAL STEWARDSHIP

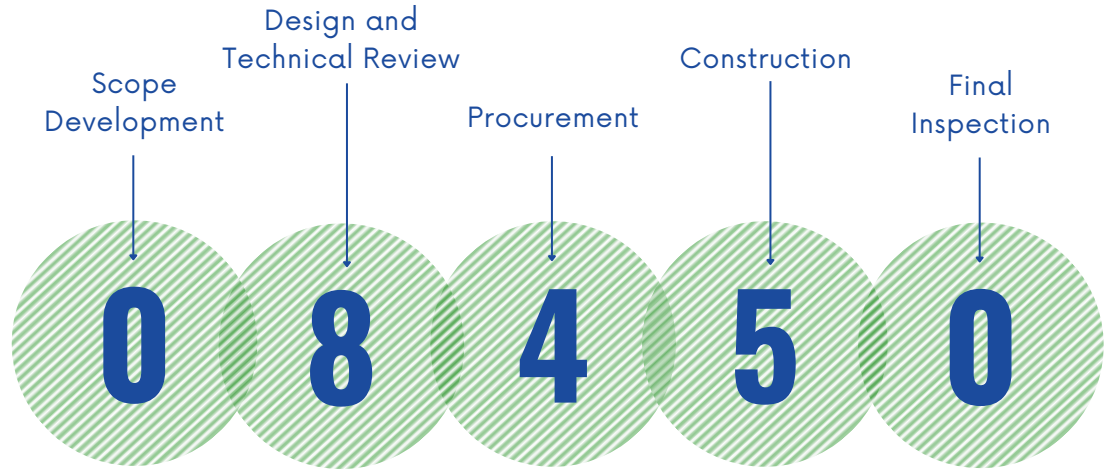
S U S T A I N A B I L I T Y

- City Staff coordinated with Environment Sandy Springs (ESS) to ensure trees raffled during Arbor Day Celebration at the Farmers Market have been scheduled for delivery and installation.
- City Staff met with the Georgia Power utility arborist to discuss remediation/replacement work to be done on trees damaged along Abernathy Median.
- City Staff secured Swamp Milkweed (native pollinator plant and larval host for monarch butterflies) to be installed at Lost Corner Forest Preserve. This planting will fulfill requirements for both Bee City and Mayors Monarch Pledge.

STORM WATER

17
ACTIVE
PROJECTS

5
REQUESTS
RECEIVED



Project Number	Current Phase	Status	Upcoming
600 North Harbor	Construction	Construction underway.	Construction completion planned for May 2024.
7236 Thornhill Lane	Construction	Retaining wall construction progressing.	Construction completion by May 2024.
5200 Falcon Chase Lane	Construction	Pond dredging operation ongoing.	Construction completion by June 2024.
6775 Lisa Lane Detention	Bid Phase	Procurement process proceeding.	Contract award early FY25.
825 Heards Ferry Road	Design	Culvert and headwall condition assessment study completed.	Design engineer procurement planned for FY25.
5760 Mountain Creek Road	Bid Phase	Design engineer bid solicitation in progress for FY24. Easement acquisition required.	Projected design award June 2024.
4787 Riverview Road	Design	Permitting completed. Construction easement acquisition underway.	Bid solicitation and construction programmed for FY25.
5030 High Point Road	Design	Permitting process underway. Temporary construction and permanent drainage easements required.	Bid solicitation and construction programmed for FY25.
4632 Dalmer Road	Construction	Construction planned to start May 2024.	Construction completion expected by end of June 2024.
1025-1075 Crest Valley Drive	Construction	Construction resumes 4/23/2024.	Construction completion planned for July 2024.
2080 Spalding Drive	Design	Construction planned for completion by May 2024.	Bid phase programmed for FY25.
255 Danbury Lane	Bid Phase	Bids due May 17, 2024.	Construction programmed for FY25.
230 W. Spalding Drive	Design	Field investigation report prepared. Concept design development underway.	Construction drawings and permitting expected to be completed by August 2024.
225 Berwick Road	Design	Kick-off meeting with consultant scheduled first week of May.	Design engineering services expected to be completed by August 2024.
400 Northridge Parkway	Design	Design scheduled for completion in May. Permanent drainage easement procurement underway.	Construction programmed for FY25.
2000 Spalding Drive	Design	Permanent Easement acquisition required. Design scheduled for completion in June.	Construction programmed for FY25.
750 Mount Paran Road	Design	Permitting process underway. Temporary construction easements may be required.	Construction programmed for FY25.
			UPDATED PROJECTS

PUBLIC WORKS PROJECTS



S2175 Trowbridge Sidewalk Construction Completed



S2165 Riverside Drive Sidewalk Utility Locate Investigation



TS191 Storm Drain Installation



TS106 Final Striping



TS108 Curb and Gutter Installation



TS108 Sidewalk Installation



TS111 Storm Drain Installation