

Week Ending on May 17, 2024

CITY OF SANDY SPRINGS

W E E K I N R E V I E W



PUBLIC MEETINGS



SANDY SPRINGS
GEORGIA

[VIEW EVENT](#)

Public Meeting
City Council SCM - Budget Workshop 3
Tuesday, May 21



SANDY SPRINGS
GEORGIA

[VIEW EVENT](#)

Public Meeting
City Council Meeting
Tuesday, May 21



SANDY SPRINGS
GEORGIA

[VIEW EVENT](#)

Public Meeting
Planning Commission Meeting
Wednesday, May 22



VISIT SANDY SPRINGS

[VIEW EVENT](#)

Public Meeting
Hospitality Board Meeting
Thursday, May 23

COMMUNITY EVENTS



[VIEW EVENT](#)

City Event
Sandy Springs Farmers Market
Saturdays April 20 - November 23



[VIEW EVENT](#)

City Springs Event
Sundown Social
Select Thursdays May - October



[VIEW EVENT](#)

Recreational Program
National Kids to Parks Day
Saturday, May 18



[VIEW EVENT](#)

Recreational Program
The Atlanta Astronomy Club
Saturday, May 18

TICKETED EVENTS



[VIEW EVENT](#)

City Springs Event
City Springs Theatre Company's Legally Blonde: The Musical
May 3 - 19




[VIEW EVENT](#)

City Springs Event
Food That Rocks 2024
Thursday, June 6



[VIEW EVENT](#)

City Springs Event
Chris Botti
Saturday, June 8



[VIEW EVENT](#)

City Springs Event
John Hiatt
Thursday, June 13

CUSTOMER SERVICE AND CITIZEN ENGAGEMENT

CITY CLERK'S OFFICE

open records requests received

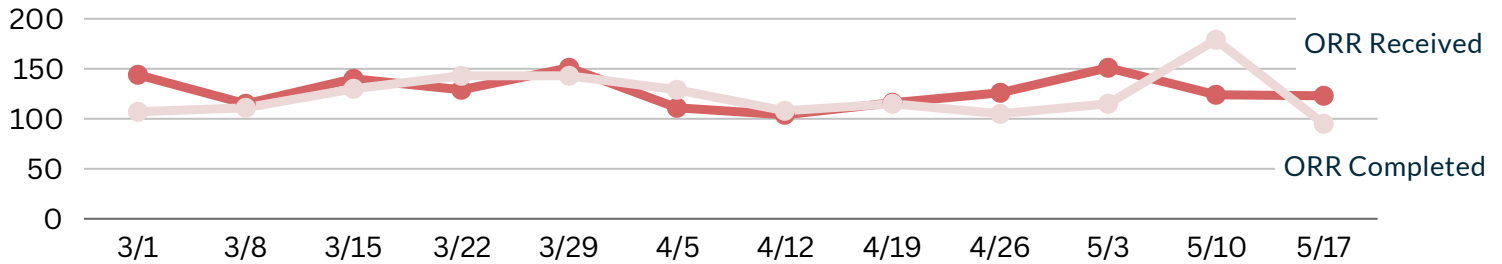
123

open records requests completed

95

2.60 days

average time to complete requests



CALL CENTER

Total Calls

1,005

Total Chats

N/A

Average Handle Time

130.12 seconds

Average Speed of Answer

24.69 seconds

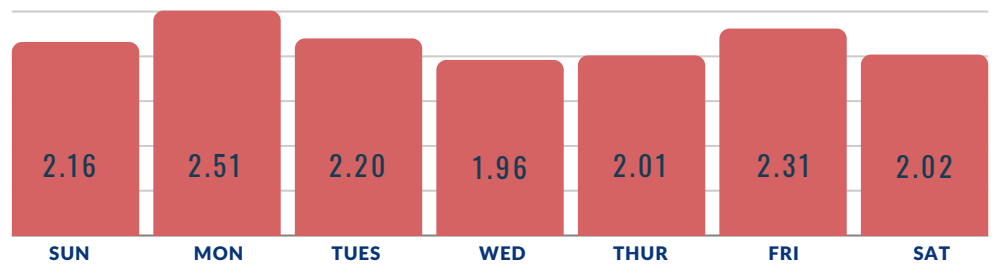
Service Level for 80% of All Calls to be Answered Within 30 Seconds During Business Hours

82.82%

Service Level for 90% of All Calls to be Answered Within 30 Seconds During Business Hours

50.25%

AVERAGE HANDLE TIME IN MINUTES



PUBLIC SAFETY

SANDY SPRINGS POLICE DEPARTMENT

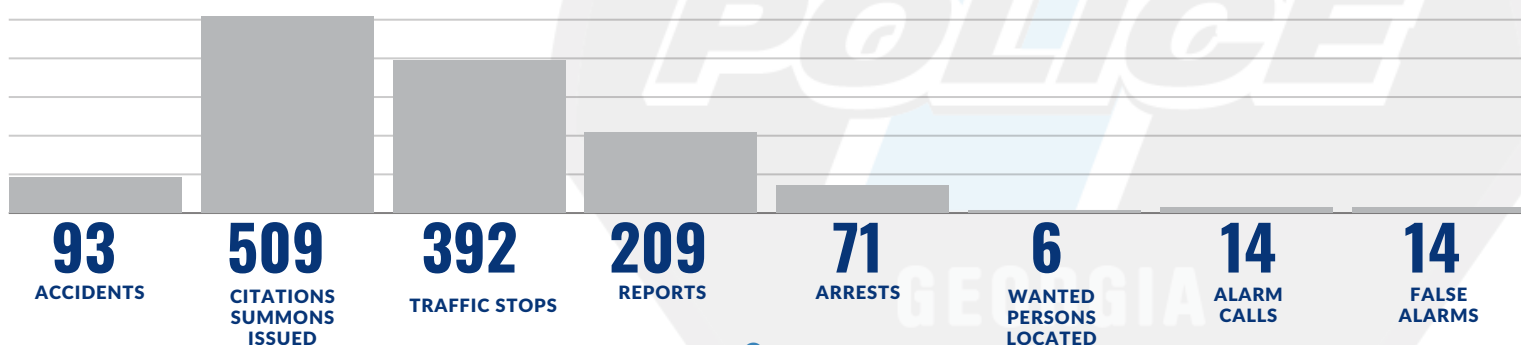
2,151 CALLS FOR SERVICE

795

CITIZEN INITIATED

1,356

OFFICER INITIATED



NORTH DISTRICT

- Reported 3 entering auto incidents
 - 2 secured vehicles were entered with force
- 1 attempt to enter a secured vehicle
 - Reported 1 burglary incident
- 1 unsecured residence was entered
- Reported 1 aggravated assault incident
 - The victim reported that their significant other strangled them. The victim was able to escape and flee the residence. The offender was located, arrested, and charged accordingly.

SOUTH DISTRICT

- Reported 4 entering auto incidents
 - 2 unsecured vehicles were entered
 - 2 secured vehicles were entered with force
- Reported 1 burglary incident
 - 1 unsecured residence was entered
- Reported 1 aggravated assault incident
 - The victim was struck in the head with a bottle by two acquaintances while they walked home from work. The investigation continues into the incident.

COMMUNITY AFFAIRS

- Provided a tour of Sandy Springs Police Department headquarters to kindergarteners from St. Jude Apostle Catholic School.
- Participated in a community engagement at the City of Sandy Springs Farmer's Market on the City Green in City Springs.
- Participated in a community engagement at the City of Sandy Springs Mother Son Dance in the Studio Theatre at City Springs.

SPECIAL OPERATIONS HIGHLIGHTS

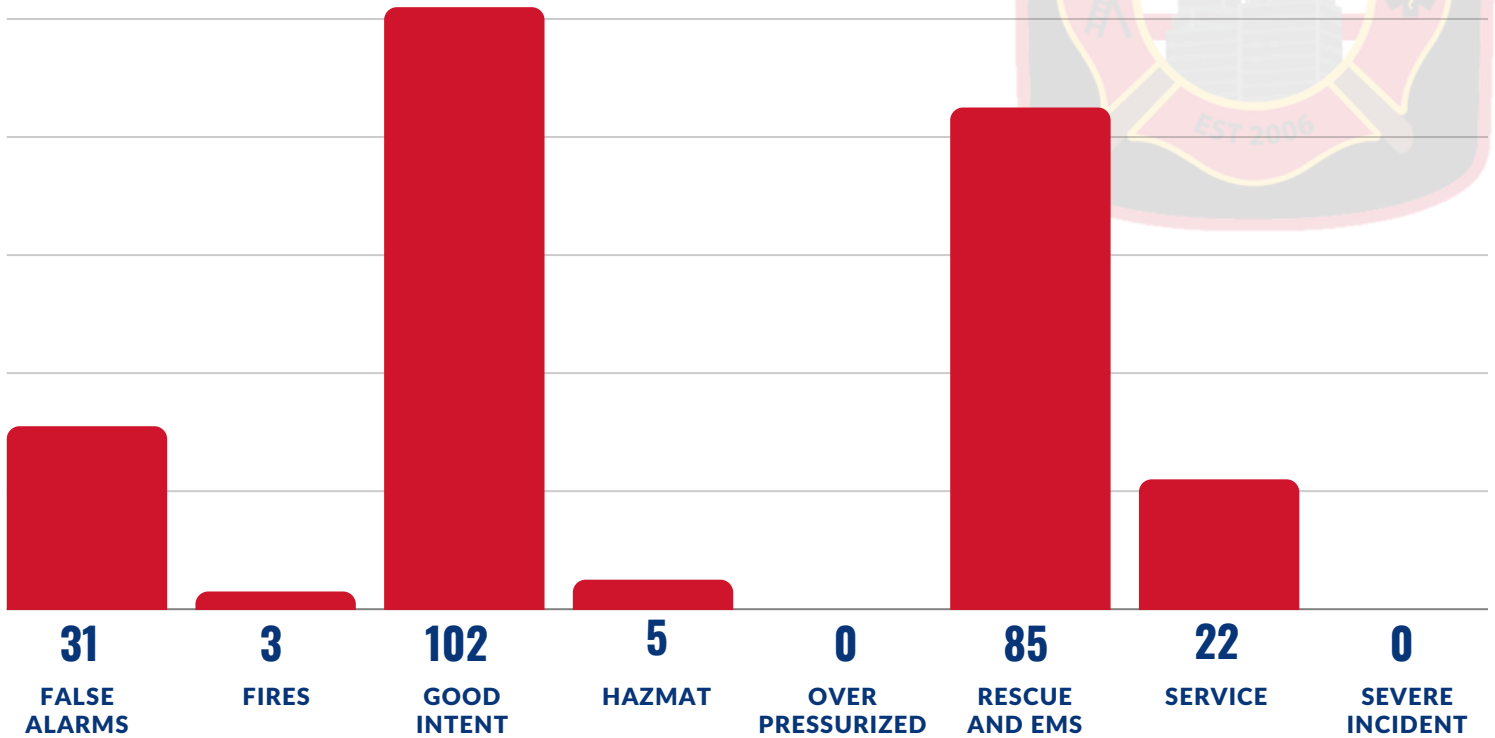
- **SCU**
 - Conducted 39 traffic stops
 - 3 arrests of wanted individuals
 - Assisted patrol during several incidents and assisted CID in executing a search warrant
- **Traffic Unit**
 - Conducted 144 traffic stops
 - 2 arrests of wanted individuals, 7 arrests for driving while license suspended/driving while unlicensed, 3 arrests for no insurance, and 1 arrest for DUI
- **K-9 Unit**
 - Conducted 13 traffic stops
 - 1 arrest for no insurance
 - Assisted Patrol and CID during several incidents requiring K-9 support
- **Bike Unit**
 - Conducted 13 traffic stops
 - 2 arrests for driving while license suspended

VOLUNTEER UNIT

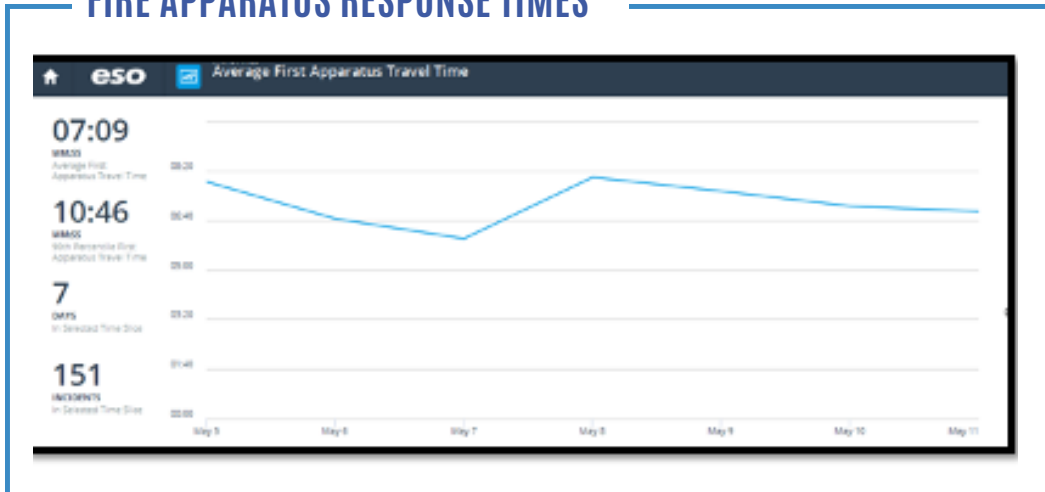
The VIP and COP units reported 123 total volunteer hours. The COP hours composed of 10 patrol shifts. Additionally, the COP units conducted 15 house checks, 84 business checks, issued 8 handicap parking citations, and assisted officers on 8 traffic related incidents.

SANDY SPRINGS FIRE DEPARTMENT

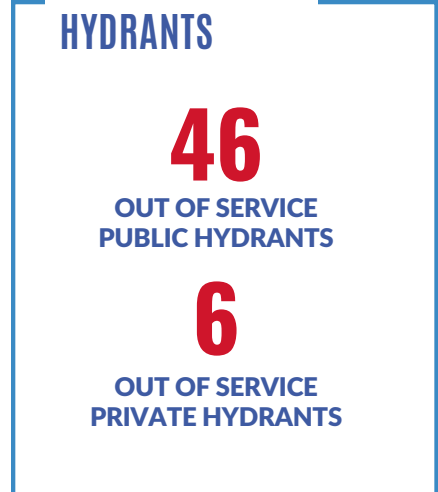
248 TOTAL CALLS FOR SERVICE
197 TOTAL AMR RESPONSE CALLS



FIRE APPARATUS RESPONSE TIMES



OUT OF SERVICE HYDRANTS



COMMUNITY RISK REDUCTION/FIRE MARSHAL

| | | | |
|---------------------|-----|------------|---|
| FIRE INVESTIGATIONS | 0 | VIOLATIONS | 8 |
| PLAN REVIEWS | 17 | CITATIONS | 0 |
| INSPECTIONS | 181 | | |

SIGNIFICANT EVENTS

Fire units responded to the following reported incidents:

- A structure fire in the 4700 block of Lake Forrest Drive. Personnel arrived on scene along with Atlanta Fire and Rescue and observed fire and smoke located on the rear of the residence near the pool pump. The fire was extinguished. The Fire Marshal's Office was contacted for an investigation.

FIRE CORPS

- Live Fire Training
- Fire Corps Training
- Spec Ops Maintenance
- Administrative Tasks

122.5
VOLUNTEER
HOURS

COMMUNITY AFFAIRS

8 EVENTS WITH 391 PARTICIPANTS

CPR & AED Trainings, St. Jude the Apostle Catholic School Truck Visit, Station Tour at S52 for St. Jude Kindergarten, and Fire Warden Training



Station 52 tour with St. Jude the Apostle Kindergarten students on May 9, 2024

TRANSPORTATION ACCESSIBILITY AND COMMUNITY APPEARANCE TSPLOST

UPDATED PROJECTS

TS105 - Roswell Road at Grogans Ferry Road

- Current Phase: Construction
- Status: GDOT permitting complete. Seeking contractor costs to construct final work. Construction ITB 5/15.
- Upcoming: Pre-bid meeting 5/23. Bids due 6/14. Execute contract, issue NTP and start demo and construction.

TS106 - Northside Drive at Riverview/Old Powers Ferry

- Current Phase: Complete
- Status: Northside Drive, Riverview Road and Old Powers Ferry Road open to traffic. Intersection is now on roundabout alignment. Repaving complete. Punchlist. Final striping complete.
- Upcoming: Complete lighting installation beginning of June upon receipt of long lead time items. Project closeout.

TS108 - Roswell Road at Dalrymple Road

- Current Phase: Construction
- Status: Notice to Proceed 1/22/2024. Demolition and sidewalk installation ongoing. Storm drainage installation ongoing. Wall permitting underway. Utility coordination ongoing.
- Upcoming: Grading and wall construction.

TS111 - Spalding Drive at Pitts Road

- Current Phase: Construction
- Status: Pitts Road retaining wall complete. Sidewalk and road widening underway. Spalding Drive grading underway. Gas line relocations complete. Comcast relocation complete. Google Fiber relocation complete. Storm drainage installation underway crossing Spalding Dr. both open cut and boring. Water meter relocations underway. Wall installation starting on east side of project.
- Upcoming: Wall installation on Spalding Drive, storm drainage installation, driveway and roadbed grading, signal installation.

TS131 - Peachtree Dunwoody Bike/Pedestrian Trail

- Current Phase: Design
- Status: Survey and SUE complete. Concept design in progress. Staff reviewing draft Concept Plans received on 5/3/2024.
- Upcoming: Concept Design.

TS191 - Mt. Vernon Highway at Johnson Ferry Road Improvements

- Current Phase: Construction
- Status: Clearing and grubbing complete. Grading for connector road underway. Demolition of pavement and curbing and rough grading started. Storm drainage and water relocation installation underway. Intermittent lane closures. Utilities commencing relocation work. Sidewalk demolition started to make way for temporary road needed for stage 2 traffic shift.
- Upcoming: GA Power Company scheduled to install underground vault supporting aerial to underground relocations Sunday 5/19/2024. Mt Vernon Highway between Roswell Rd and Boylston will be closed to traffic from 9 AM - 4 PM.

TS192 - Mt. Vernon Highway Multimodal Improvement

- Current Phase: Construction
- Status: Continue tree removal, installation of silt fence and tree save fence, potholing to identify utility depths and meet with utilities. Erosion control inspection scheduled for Friday. Utility work to commence 5/20.
- Upcoming: Construction ongoing.

S2193 - Hammond Drive Corridor

- Current Phase: Design
- Status: Design progressing to Final Design. Revised ROW plans submitted and approved. ROW staking completed. Geotech boring underway. ROW consultant kick-off meeting held 3/11/2024. ROW consultant work ongoing.
- Upcoming: Complete appraisals and continue negotiations.

T0060-S2121 - SR 400 Multi-Use Path

- Current Phase: Construction
- Status: Advertised for construction 01/31/2024. ARC Transportation Improvement Plan (TIP) Modification request and RAISE Grant application for current estimated construction funding shortfall submitted. Construction bids received 4/12/2024 with bids currently in staff review. Staff preparing award recommendation.
- Upcoming: Award recommendation, GDOT Construction Authorization contract award.

S2101 - Ring A ITS Design

- Current Phase: Design
- Status: Reviewing segment installation priority.
- Upcoming: Final plans.

S2132 - Riverside Bridge at Chattahoochee Tributary (Bridge Program)

- Current Phase: Study
- Status: Scoping study completed. Preferred bridge alternative selected. Final report accepted by City. Preparing design procurement documents.
- Upcoming: Design procurement.

S2161 - Windsor Parkway Sidewalk Gap fills

- Current Phase: Design
- Status: Comments on revised concept plan given to consultant and revisions underway. Progressing to preliminary design.
- Upcoming: Preliminary design.

S2164 - Evergreen Drive Sidewalk (Existing Sidewalk at Greenwood Close to Peachtree Dunwoody Road)

- Current Phase: Design
- Status: Progressing to final design.
- Upcoming: ROW plan approval. Final design.

S2186 - Mt. Paran Road and Powers Ferry Road Sidewalk (Rebel Trail to Carol Lane)

- Current Phase: Design
- Status: Preliminary plans and right of way plans received and under review. Title research underway. Utility conflict coordination underway.
- Upcoming: Start right of way coordination.

T2205 - 01 - Roswell Road/SR 9 at Fulton Government Center Mid-block

- Current Phase: Construction
- Status: Construction Notice to Proceed 4/10/24. Construction began 04/22/2024 with demo and milling. Lane closures on Roswell Road. Concrete work complete with paving pending. Landscaping and sign installation underway.
- Upcoming: Signage and lighting installation, milling, and restriping. GDOT indicates installation of crossing signal planned for Fall 2024.

CAPITAL IMPROVEMENT PROGRAM (CIP)

T0019 - MARTA Roswell Road Streetscapes (City Limit to I - 285. West Side - City Limit to Long Island Drive)

- Current Phase: Design
- Status: Concept Plan completed and can be found here: <https://www.sandyspringsga.gov/plans-and-studies>. Updated plans have been submitted to GDOT for review. Soil boring tests along the corridor have been completed.
- Upcoming: Utility coordination and permitting.

T0033-7 - CDBG Roswell Road Streetscape Phase 2 - Lake Placid Drive to Northwood Drive

- Current Phase: Design
- Status: Right of Way acquisition underway with 1 of 3 parcels obtained.
- Upcoming: Georgia Power scheduling advance utility relocations. Complete right of way acquisition. Construction bidding.

T0033 - 8 - CDBG Northwood Drive Sidewalk Project

- Current Phase: Design
- Status: RFP submittals received and in review.
- Upcoming: Recommend award.

T0033 - 9 - CDBG Long Island Drive Sidewalk Project

- Current Phase: Design
- Status: RFP submittals received and in review.
- Upcoming: Recommend award.

T0033 - 10 CDBG Hope Road Sidewalk Project

- Current Phase: Design
- Status: RFP submittals received and in review.
- Upcoming: Recommend award.

T0035 - Chattahoochee River Bicycle and Pedestrian Bridge (City of Roswell)

- Current Phase: Design
- Status: Project update meeting held with GDOT, ARC and City of Roswell 11/15/23. GDOT coordinating schedule updates.
- Upcoming: Agreement revisions as needed. Coordinating with stakeholders.

S2104/ T0058-1 - Boylston Drive and Hammond Drive Intersection Improvement

- Current Phase: Design
- Status: Right of Way acquisition underway with 3 of 4 required parcels obtained. Ongoing coordination with GA Power regarding required pole relocations. Analyzing stream credit requirement.
- Upcoming: Construction bidding planned to begin May 2024.

T0066 - Holcomb Bridge Road at Spalding Drive (GDOT Construction – Sponsored by Gwinnett County)

- Current Phase: Construction
- Status: GDOT Construction contractor has mobilized. Construction with intermittent lane closures has begun.
- Upcoming: Continuing construction.

T0069 - Peachtree Dunwoody-Windsor Parkway (Glenridge Connector to Roswell Road) Fiber Connection

- Current Phase: Construction
- Status: Traffic fiber installation with intermittent lane closures. Coordinating access with AT&T.
- Upcoming: Continuing construction.

S2105 - Roswell Road North End Boulevard (continuation of T-0071)

- Current Phase: Design Procurement
- Status: Design in acquisition with consultant RFP responses in review. Coordinating review with GDOT.
- Upcoming: Make design consultant award recommendation

TS172 - Brandon Mill Road Sidewalk (Lost Forrest Drive to Brandon Ridge Drive)

- Current Phase: Right of Way/Utility
- Status: Georgia Power has installed new poles and relocated their wires. Comcast has completed relocation. Pending AT&T relocations to new poles.
- Upcoming: Remove existing utility poles. Construction bidding.

T2001 - GA 400 Bridge Enhancements (Roberts Drive, Pitts Road, Spalding Drive)

- Current Phase: Construction (GDOT)
- Status: Roberts Drive pedestrian facilities recently restored (March 2024). GDOT closed Pitts Road Bridge with detour 6/12/2023 with reconstruction underway.
- Upcoming: GDOT forecasting Pitts Road bridge to reopen June 1, 2024.

S2131 - I-285 Bridge Enhancements (Mt. Vernon Highway Bridge to be replaced)

- Current Phase: Construction (GDOT)
- Status: New bridge under construction with water line relocations underway GDOT opened the new bridge to vehicular traffic on April 22, 2024.
- Upcoming: Bridge completion summer 2024.

T2208 - MARTA Peachtree-Dunwoody at Lake Hearn Improvements

- Current Phase: Design
- Status: Survey work has been completed. Concept work continues. Public Information Open House (PIOH) held 2/28/2024. Please see <http://spr.gs/lakehearn> for more information.
- Upcoming: Complete concept plan and begin preliminary design. Update survey information to include recently completed Transform 285/400 work on Peachtree Dunwoody.

S2163 - Northland Drive Sidewalk (Landmark Drive to Existing sidewalk at Northland Ridge Trail)

- Current Phase: Construction
- Status: Right of way coordination underway. Utility coordination complete. Contractor bids received 4/18/2024. Awarding construction.
- Upcoming: Execute construction contract and issue contractor Notice to Proceed.

S2165 - Riverside Sidewalk (South of 285 to Mt. Vernon Highway)

- Current Phase: Design
- Status: Concept design underway. Concept review meeting held with Design Consultant. Utility location test holes on site completed.
- Upcoming: Finalize Concept Design. Continue Utility coordination.

S2168 - Hilderbrand Drive Sidewalk Police Gym to Roswell Road (both sides)

- Current Phase: Design
- Status: Preliminary design underway. Georgia Power Company reviewing draft easement agreement. GA Power pedestrian lighting agreement executed. Pedestrian pole locations staked onsite. GA Power pole relocation agreement executed.
- Upcoming: Final easement agreement with Georgia Power Company to be presented to MCC. Complete utility coordination and permitting.

S2170 - Mt. Vernon Highway Sidewalk (Existing sidewalk at DeClaire Court to Long Island Drive)

- Current Phase: Construction
- Status: Construction work underway with intermittent lane closures.
- Upcoming: Complete construction and project closeout.

S2172 - Glenridge Drive Sidewalk (Existing sidewalk - Canopy Drive to Glenridge Close Court)

- Current Phase: Design
- Status: Right of way acquisitions with adjacent property. Development plans under review. Utility coordination underway. Agreement with GA Power for pedestrian lights completed.
- Upcoming: Continue coordinating with property owner and other departments regarding adjacent property development plans.

S2177 - Powers Ferry Road Sidewalk (New Northside Drive to 6201 Powers Ferry Road)

- Current Phase: Construction
- Status: Contract award approved at 5/7/2024 MCC meeting.
- Upcoming: Execute Construction contract.

S2179 - Spalding Drive Sidewalk (Nesbit Ferry to Spalding Lake Court)

- Current Phase: Design
- Status: Preliminary design complete. Utility coordination complete.
- Upcoming: Finalize permitting and advertise for construction bids.

S2184 - Jett Ferry Road/Spalding Drive Sidewalk (Jett Ferry Court to Dunvegan Close)

- Current Phase: Design
- Status: Concept design complete. Utility coordination underway. Speed study for mid-block pedestrian crossing completed.
- Upcoming: Continue preliminary design. Permitting.

S2185 - Lake Forrest Drive Sidewalk (Westside of road – Mt. Paran Road to City Limits)

- Current Phase: Design
- Status: Site survey completed. Concept design underway. Utility coordination underway. Project limits for Phase 1 on the north end of the project have been defined with preliminary design underway.
- Upcoming: Final design and permitting along with Right of Way acquisition on Phase 1. Continue concept design on Phase 2.

S2188-4 - River Exchange Drive Sidewalk from Spalding Drive to Park Entrance

- Current Phase: Construction
- Status: Construction contract executed. Notice to proceed has been issued to Contractor.
- Upcoming: Contractor mobilization.

S2188-5 - Windsor Parkway Sidewalk at Peachtree Dunwoody Road

- Current Phase: Construction
- Status: Construction contract executed. Notice to proceed has been issued to Contractor.
- Upcoming: Contractor mobilization.

S2123-1 - Roberts Drive Sidepath Scoping Study

- Current Phase: Scoping
- Status: Scoping study with updated alternatives analysis completed.
- Upcoming: Present final scoping study to MCC.

T2305 - High Point Road Pedestrian Crossing – Design

- Current Phase: Construction
- Status: Contract award approved at 5/7/2024 MCC meeting.
- Upcoming: Execute Construction contract.

S2103 - Peachtree Dunwoody Road/Johnson Ferry Road Intersection Improvements – Scoping Study

- Current Phase: Scoping Study
- Status: Study underway. Final draft has been received.
- Upcoming: Complete scoping study.

S2122 - Glenridge Sidepath Design

- Current Phase: Design
- Status: Design contract executed. Kick-off meeting held with designer. Field survey work has begun.
- Upcoming: Complete field survey work and begin concept design.

T2403 - Long Island Drive at Mt. Vernon Highway Intersection

- Current Phase: Design
- Status: Field data collection ongoing. Preliminary design underway.
- Upcoming: Utility coordination.

T2404 - Morgan Falls Road Pedestrian Lighting (Roswell Road to Overlook Park)

- Current Phase: Design
- Status: Coordinating with Georgia Power on final lighting layout.
- Upcoming: Georgia Power updating pedestrian lighting agreement.

T2405 - Lake Forrest Drive at Allen Road Intersection

- Current Phase: Design
- Status: Preliminary design underway. Coordinating plan updates with adjacent properties.
- Upcoming: Utility coordination.

TRANSPORTATION AND TRAFFIC

T2205 - Abernathy Road at Roswell Road/SR 9 Intersection Safety Project

- Current Phase: Study
- Status: The consultant has prepared the analysis for review.
- Upcoming: Complete Study.

T9600 - Traffic Calming

- Current Phase: Study
- Status: Continue coordination with Hope Road neighbors regarding traffic calming treatment plan. City contractor will add edgeline striping to Huntcliff Trace following repaving.
- Upcoming: Continue traffic calming coordination.

T9520 - Public Safety Building Fiber Project

- Current Phase: Construction
- Status: Fiber work on additional tasks is underway.
- Upcoming: Work will continue through mid-June.

T9500-23-2 - Signal Analysis, ADA Upgrades, and Signal Plans for 5 Intersections: Dunwoody Place/Hope; SR 9/Northridge; SR9/Trowbridge/ Hammond/Lake Forrest; Hammond/Sandy Springs Circle

- Current Phase: Design
- Status: Consultant submitted final signal plans for Roswell Road at Trowbridge Drive and Roswell Road at Northridge Road to the GDOT District office for permitting. Preparing Council presentation for Hammond Drive signal upgrades. The Signal Plan for Dunwoody Place at Hope Road is complete.
- Upcoming: Obtain GDOT permits for the signal plans for Roswell Road at Trowbridge Drive and Roswell Road at Northridge Road.

T2308 - Roswell Rd at Lake Placid Intersection

- Current Phase: Design
- Status: Project is currently out for bids with Invitation to Bid 24-064 issued April 17, 2024. Bids are currently due on May 20, 2024.
- Upcoming: Release Invitation to Bid for construction services.

T7255 - Powers Ferry Multimodal Circulation Study

- Current Phase: Study
- Status: Staff presented the final report at City Council Work Session on May 7.
- Upcoming: Staff will close out the project.

T2406 - Safety Action Plan

- Current Phase: Study
- Status: The Sandy Springs Safety Task Force met the week of April 1. The traffic count data collection will be completed by mid-May. Meetings with focus groups are ongoing. The community is invited to provide input on transportation safety citywide at: [Spr.gs/safeststreets](https://spr.gs/safeststreets). The online survey will be available through June 14, 2024.
- Upcoming: Focus group meetings with transportation partners will be conducted in early May. Project staff will attend the Sandy Springs Farmers Market on May 18, 2024.

T2401 - Peachtree Dunwoody Road Corridor Study and Transit Oriented Development Plan

- Current Phase: Study
- Status: The project consultant is continuing the existing conditions assessment and scheduling focus group meetings and stakeholder interviews.
- Upcoming: An online survey for the study will open May 20, 2024. The City will host a public input booth at the North Springs MARTA Station on May 29. The project consultant will be initiating focus group meetings.

T2209 - I-285 at SR 9 Innovative Interchange Study (PI 0019792)

- Current Phase: GDOT Project
- Status: City Council approved the Memorandum of Agreement (MOA) for the local match for the project on January 2, 2024. Staff are attending monthly project meetings. GDOT's project consultant is preparing a scope for the project traffic study and concept report.
- Upcoming: City staff will continue coordination with the GDOT project team.

T2249 - Glenridge Drive at Johnson Ferry Road/Glenair Drive

- Current Phase: Study
- Status: The City sent notices to property owners regarding upcoming survey. The Consultant has prepared a draft traffic study for review.
- Upcoming: Undertake data collection and survey.

T7251 - Morgan Falls Road and Roswell Road Intersection Improvements Project

- Current Phase: Study
- Status: The project kick-off meeting was held the week of April 8, 2024. The consultant has initiated data collection and begun preliminary concepts for SR9 and Morgan Falls Road.
- Upcoming: Initiate data collection and traffic evaluation.

T2206-22-2 - Signal Upgrades for 5 Intersections: Northridge Road at SR 400 NB Ramps; Peachtree Dunwoody Road at Hollis Cobb; Johnson Ferry Road at Hollis Cobb; Peachtree Dunwoody Road at Northside Dr/St. Joseph's Hospital; Johnson Ferry Road at Old Johnson Ferry Road

- Current Phase: Construction
- Status: The City's contractor is preparing to construct short-term safety and accessibility upgrades to the five intersections which may include accessible pedestrian push buttons, curb ramp modifications, left-turn phasing modifications, and retro-reflective signal head back plates. Construction will commence this week.
- Upcoming: Continue construction through May 2024.

RFQC-24-052 - Traffic Sign and Wayfinding Sign Maintenance, Traffic Control, Road Closure, and Special Events Services

- Current Phase: Procurement
- Status: Services contract currently out for competition for a five-year renewal. Review qualifications submittals.
- Upcoming: Continue procurement. Bids are due May 22, 2024.

AFTER HOURS CALLS

- 5/6/24 – Staff received a report of a signal in flash at Johnson Ferry Rd and Mount Vernon Rd. Signal contractor responded, reset signal.
- 5/8/24 – Staff received a report of a signal in flash at Abernathy Rd and Wright Rd. Signal contractor responded, reset signal.
- 5/10/24 – Staff received a report of a signal in flash at Roswell Rd and Mount Paran Road. Signal contractor responded, reset signal.

PUBLIC WORKS PROJECTS



TS191 Storm Drain Installation



TS191 Waterline Relocation



TS191 Storm Drain Installation



TS111 Storm Drain Installation



**T2205 Mid-block Crossing
Shoulder Work**



**T2205 Mid-block Crossing
Median Work**

UTILITIES

| | |
|--------------------------|-----|
| UTILITY PERMITS RECEIVED | 10 |
| PERMITS ISSUED | 6 |
| ACTIVE UTILITY PERMITS | 375 |

STREET LIGHTING

| | |
|---|---|
| REQUESTS FOR NEW STREETLIGHTING | 2 |
| STREETLIGHT PETITIONS SENT TO RESIDENTS | 1 |
| LEASE AGREEMENTS FOR SIGNATURES | 0 |

SIGNALS/LIGHTS AND SIGNS

| | |
|------------------------------------|----|
| SIGNAL/LIGHT WORK ORDERS COMPLETED | 19 |
| SIGN/TRAFFIC WORK ORDERS COMPLETED | 8 |

CITY OF ATLANTA WATER

| | |
|-------------------------|----|
| ACTIVE WATER LEAKS | 10 |
| OUTSTANDING RESTORATION | 11 |

FIELD SERVICES

| | | | |
|----------------------------|----|-----------------------|---|
| SERVICE REQUESTS RECEIVED | 27 | WALLS/FENCE/GUARDRAIL | 0 |
| SERVICE REQUESTS COMPLETED | 27 | DEAD ANIMAL REMOVAL | 2 |
| TREE REMOVAL | 6 | TRIMMING/MOWING | 2 |
| SIDEWALK/CURBS | 2 | TRASH DEBRIS | 2 |
| POTHoles/RESURFACE | 13 | | |

FIELD SERVICES

T-3000 Pavement Maintenance

- Mayor and Council approved application for FY2024 Supplemental Local Maintenance Improvement Grant funds. Received LMIG Supplemental funds April 24, 2024.
- FY24 Resurfacing: Work began March 13, 2024.
- Pavement Condition Index (PCI) Assessment underway with field data collection completed in October. Study to be presented to Council at May 21, 2024 Work Session meeting.

T-4000 City Beautification

- Burdette Park project: Final design plans received. Staff review underway.

T-7500 Guardrail Replacement Program

- Work underway. Gas line relocated. Survey of property/ROW boundaries underway.

T-9100 FY2021 Bridge Maintenance

- **Phase II work complete with punch list work underway.** RFP for design work for 2023 bridge deficiency report sent to design firms.

Right of Way Maintenance

- State Route Mowing Contract prepared for competition. Five-year renewal of services.
- Mowing on I-285 and Ga SR 400 resumed on March 27th as growing season starts.
- Mowing on City primary and secondary routes returned to weekly mowing during growing season. Secondary roads are still on a monthly cycle.
- Citywide ROW litter removal services improving in all areas.
- Street Sweeping underway with most work performed in the evenings.
- Large sidewalk repairs – Sidewalk repairs ongoing – 44 repairs since January 2, 2024.
- Sidewalk Small Trip Hazard Removal completed. 1,365 trip hazards removed on 53 streets.
- Sidewalk cleaning on 18 streets completed. Cleaned total of 27.75 miles of sidewalk on 20 streets.
- Pothole Repair Project – 1,121 potholes/patches repaired since January 2, 2024. Public Works Field Superintendents surveying and marking potholes for repair. Please call our Call Center, 770-730-5600, to report potholes.

GA 811 Implementation

- Total Locate Requests received Year to Date (05/09/2024) – 1315
- Locate Requests received this week – 107.

COMMUNITY APPEARANCE WEEKLY INSPECTION REPORT

| Roadway | Litter | Mowing | Street Sweeping | Notes |
|-----------------------------------|--------|--------|-----------------|---|
| Abernathy Road | A- | A | N/A | |
| Dunwoody Place | A- | A | N/A | |
| GA-400 North of I-285 Interchange | A- | A | N/A | Light litter north of Roberts Drive Bridge, |
| GA-400 South of I-285 Interchange | A- | A | N/A | |
| I-285 Eastbound Interchange | A- | A | N/A | |
| I-285 Westbound Interchange | A- | A | N/A | In good shape. |
| Johnson Ferry Road | A- | B | N/A | High grass at Brandon Mill and at River Valley. |
| Northridge Road | A- | A | N/A | |
| Roswell Road North | A- | A | N/A | Litter around Tahoma Drive. |
| Roswell Road South | A- | A | N/A | |
| Sandy Springs Circle | A- | A- | N/A | High grass at Wells Fargo. |

PLANNING AND ZONING

| | |
|-----------------------------------|----|
| P&Z DEVELOPMENT MEETINGS ASSIGNED | 18 |
| DESIGN REVIEW MEETINGS | 4 |
| ADMIN VARIANCE PROCESSED | 1 |
| CDBG SUBMISSION | 0 |
| ADMIN PERMITS PROCESSED | 0 |
| BUSINESS LICENSE PROCESSED | 12 |
| BOA HEARINGS | 2 |

INSPECTIONS

| | |
|----------------------|-----|
| SITE INSPECTIONS | 72 |
| BUILDING INSPECTIONS | 144 |
| TREE INSPECTIONS | 4 |

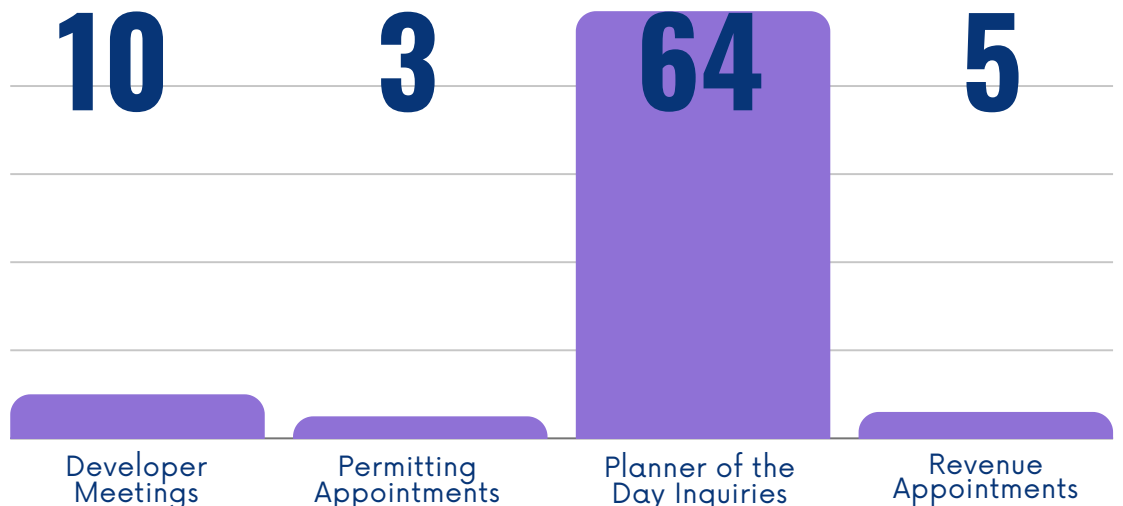
CODE ENFORCEMENT

| | |
|--|----|
| CITATIONS | 1 |
| COMPLAINTS | 28 |
| INSPECTIONS | 78 |
| NOTICE OF VIOLATION | 10 |
| RESOLUTIONS | 12 |
| SIGN REMOVAL | 44 |
| SHORT-TERM RENTALS | 0 |
| VEHICLE-RELATED USE INSPECTIONS | 0 |
| THIRD PARTY APARTMENT INSPECTION REPORTS | 0 |
| ALCOHOL LICENSE APPLICATION | 1 |
| BUSINESS LICENSES | 0 |
| VACANT PROPERTY INSPECTIONS | 0 |

CUSTOMER SERVICE - COMMUNITY DEVELOPMENT

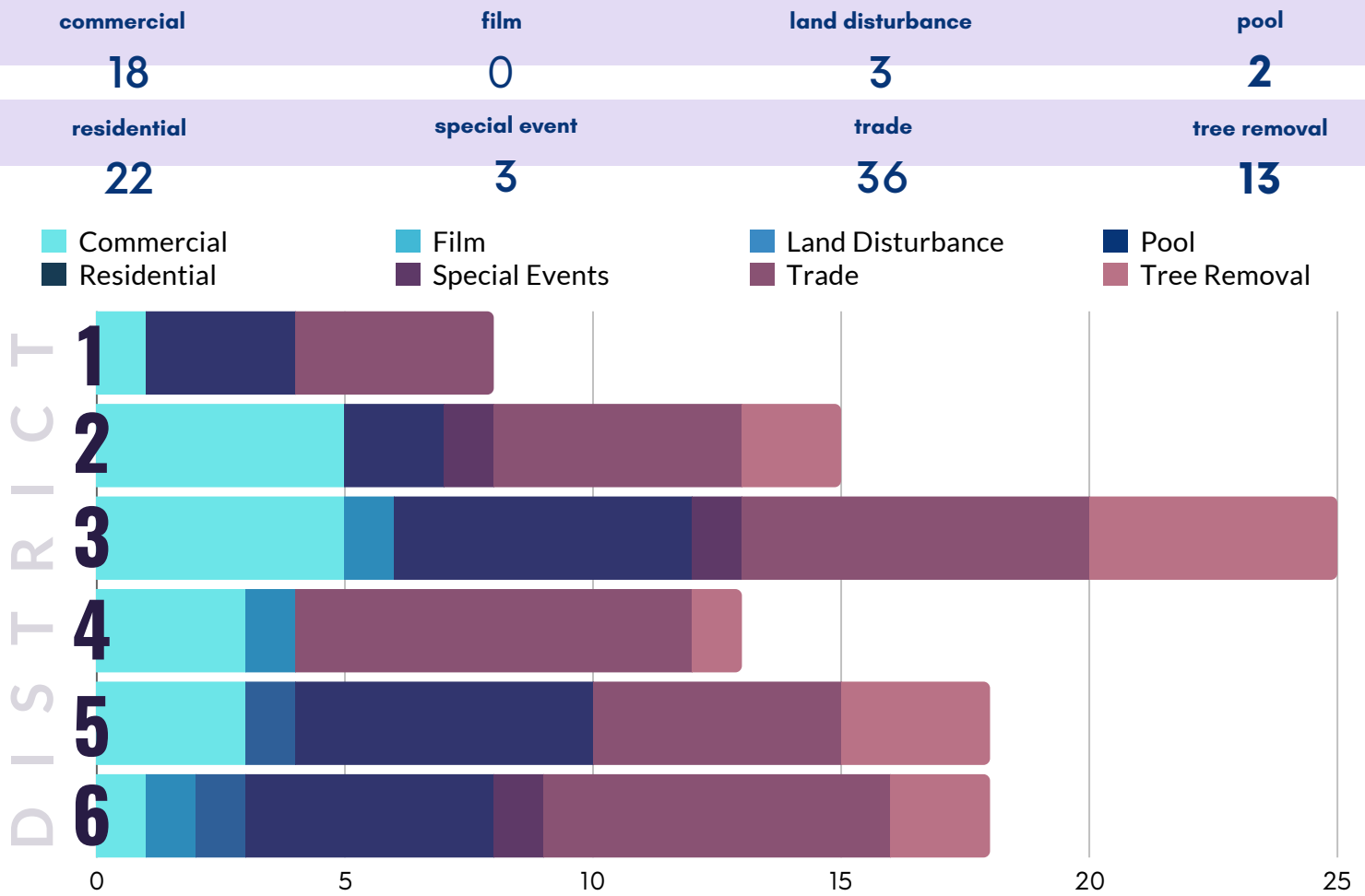
82

TOTAL MEETINGS,
APPOINTMENTS,
AND INQUIRIES

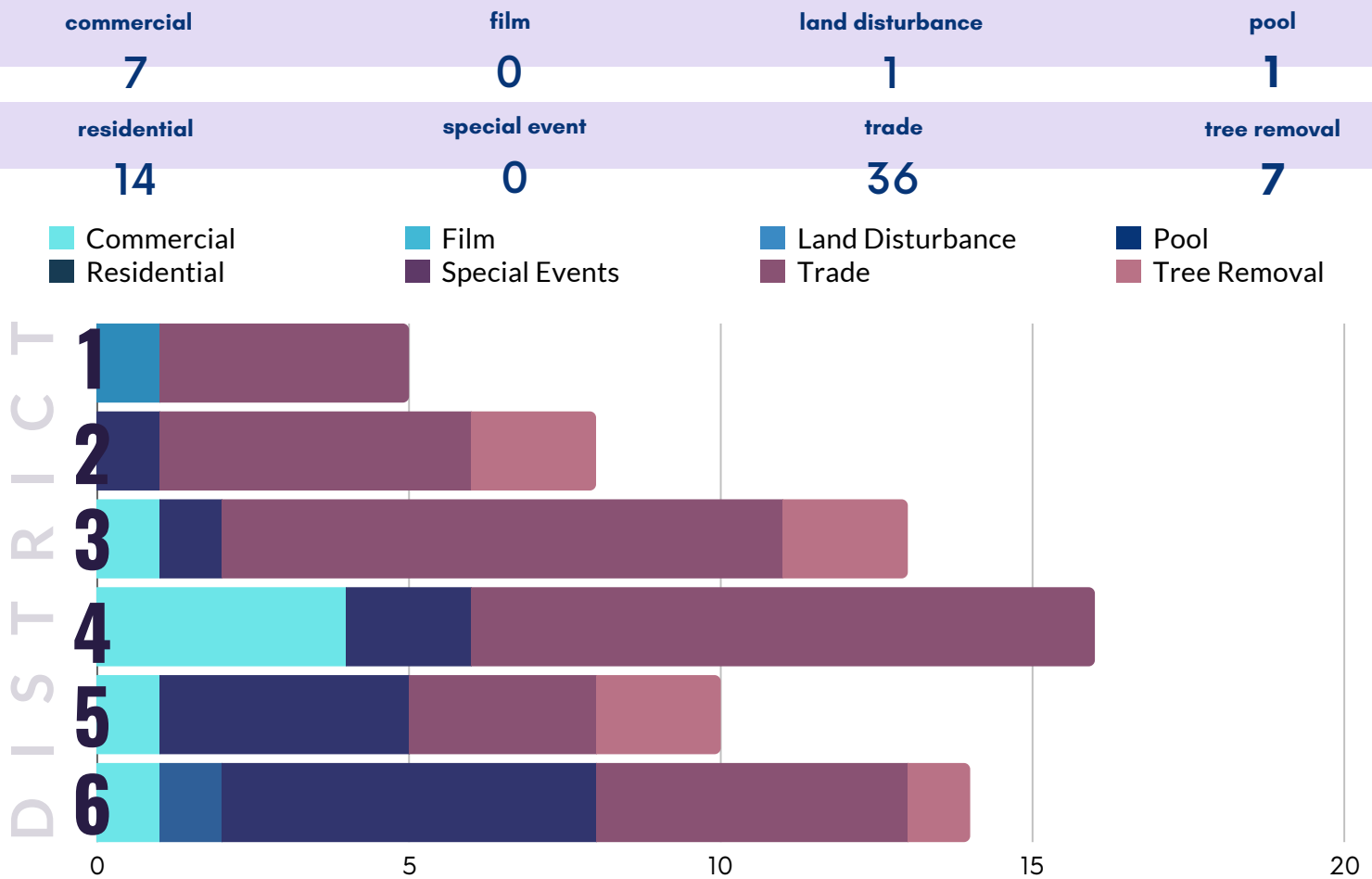


PERMITS

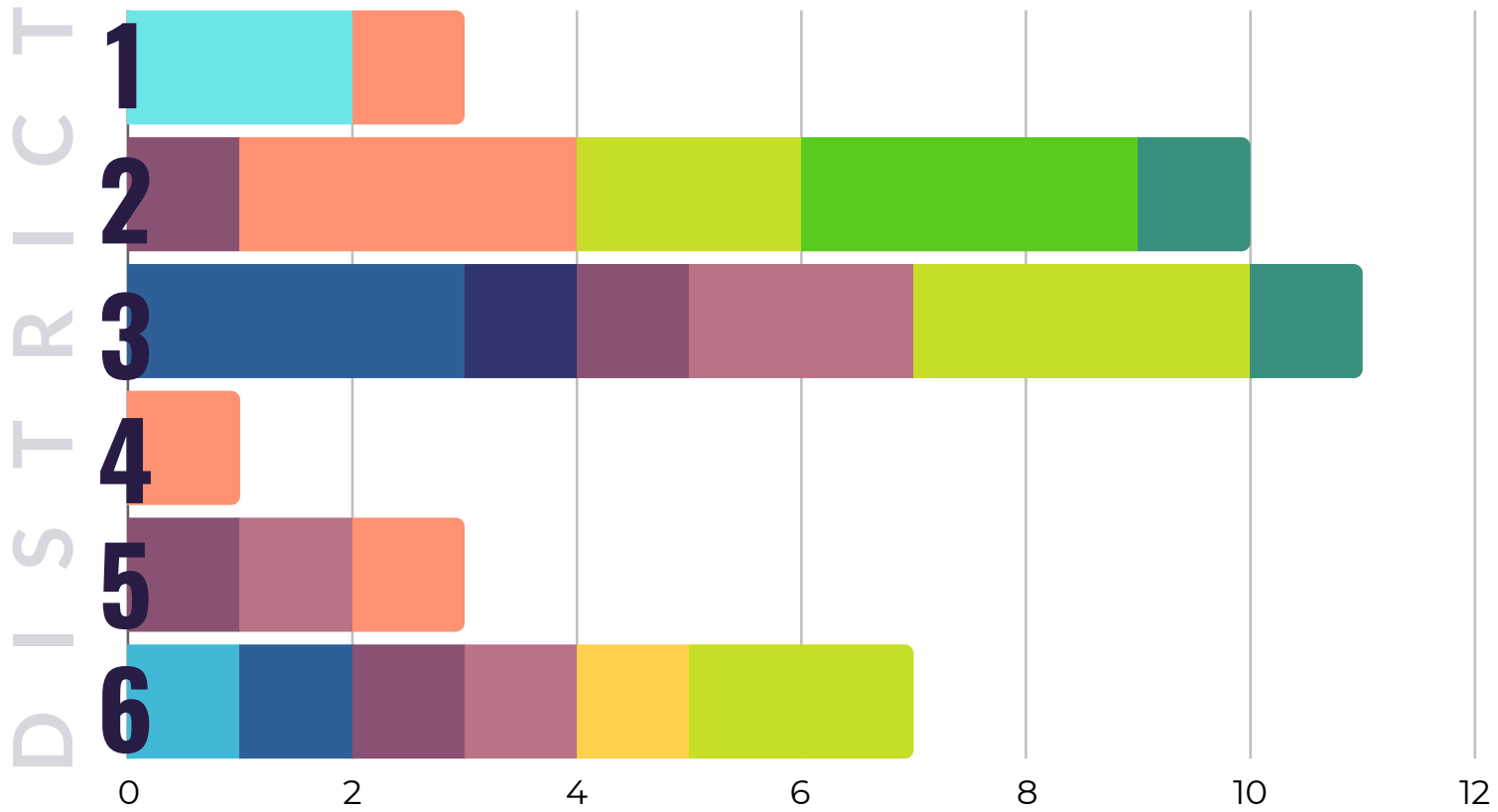
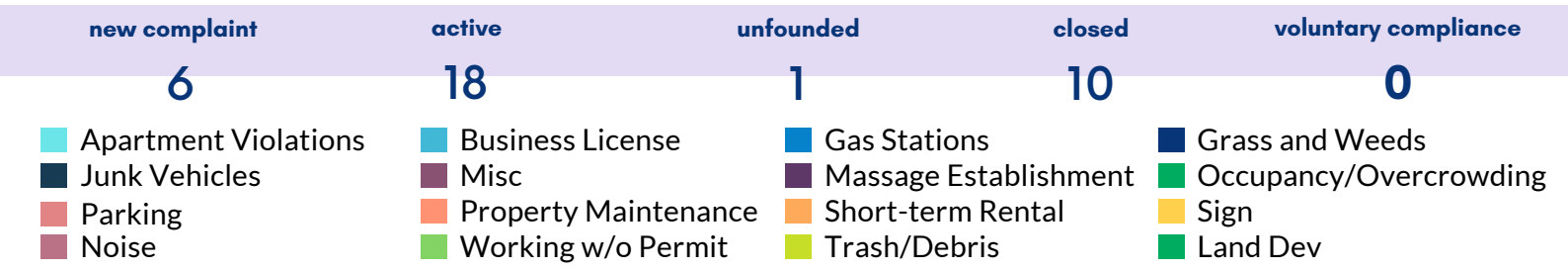
NEW PERMIT APPLICATIONS



PERMITS ISSUED



NEW CODE CASES



For a detailed list of new code cases and a map of the City, please visit the [Week in Review online dashboard](#) [HERE](#)

CODE ENFORCEMENT EFFORTS

| District | Address | Enforcement Effort | Violation | Compliance/Court Date |
|----------|----------------------|---------------------|---------------------------------------|-----------------------|
| 1 | 8853 Applegate Ln. | Notice of violation | Inoperative vehicle. | May 17 |
| 2 | 7600 Roswell Rd. | Notice of violation | Multiple property maintenance issues. | May 14 |
| 2 | 7600 Roswell Rd. | Notice of violation | Multiple property maintenance issues. | May 20 |
| 2 | 7600 Roswell Rd. | Notice of violation | Multiple property maintenance issues. | May 21 |
| 3 | 205 Underwood Dr. | Notice of violation | High weeds and grass. | May 17 |
| 3 | 6471 Whispering Trl. | Notice of violation | Inoperative vehicle. | May 17 |
| 3 | 625 Bridgewater Dr. | Notice of violation | Drainage issue. | May 27 |
| 4 | 680 Carriage Dr. | Notice of violation | Overgrown grass. | May 17 |
| 6 | 4695 Lake Forest Dr. | Notice of violation | High weeds and grass. | May 13 |
| 6 | 5025 Roswell Rd. | Notice of violation | Sanitation. | May 9 |

CITY PROJECTS

| District | Project Name | Current Phase | Status | Upcoming |
|----------|-----------------------|----------------------------------|--|--|
| 3 | Heritage Museum | Design | Programming Phase | Project on hold |
| 6 | Wayfinding Gate Way 2 | Design/Right of Way/Construction | Installing Spalding Road North Entrance - 90% Complete | Installation of Spalding Road sign. Right of Way for South Roswell Road Location |

PAST AND CURRENT FEATURED CITY IMPROVEMENT PROJECTS CAN BE FOUND ON THE WEBSITE [HERE](#) AND THE LINKS BELOW:



ABERNATHY ARTS CENTER



FLEET CENTER



FIRE STATION 5



POLICE HEADQUARTERS AND COURT

ECONOMIC DEVELOPMENT

NEW BUSINESS LICENSES

| District | Business Name/Address | Type | Start Date | Description |
|----------|--|------|------------|---|
| 1 | NORTHRIDGE CENTER,LLC | CP | 2024-05-13 | LESSORS OF NONRESIDENTIAL BUILDINGS |
| 2 | BCM VENDING LLC | VO | 2024-05-13 | VENDING MACHINE OPERATORS |
| 3 | NEW ORDER AUTO, INC | CP | 2024-05-10 | |
| 3 | CAPITOL MEDIA SOLUTIONS LLC | CP | 2024-05-14 | MEDIA BUYING AGENCIES |
| 5 | AVIATION INNOVATION MANAGEMENT LLC | HB | 2024-05-10 | ADMINISTRATIVE MANAGEMENT AND GENERAL MANAGEMENT |
| 6 | SHOP Q LLC | CP | 2024-05-09 | |
| 6 | TRADER JOE'S EAST INC DBA TRADER JOE'S # | CP | 2024-05-14 | SUPERMARKETS AND OTHER GROCERY (EXCEPT CONVENIENCE) |

CP - Commercial Property, HB - Home Based Business, VO - Virtual Office

RECREATION AND CULTURAL ENRICHMENT

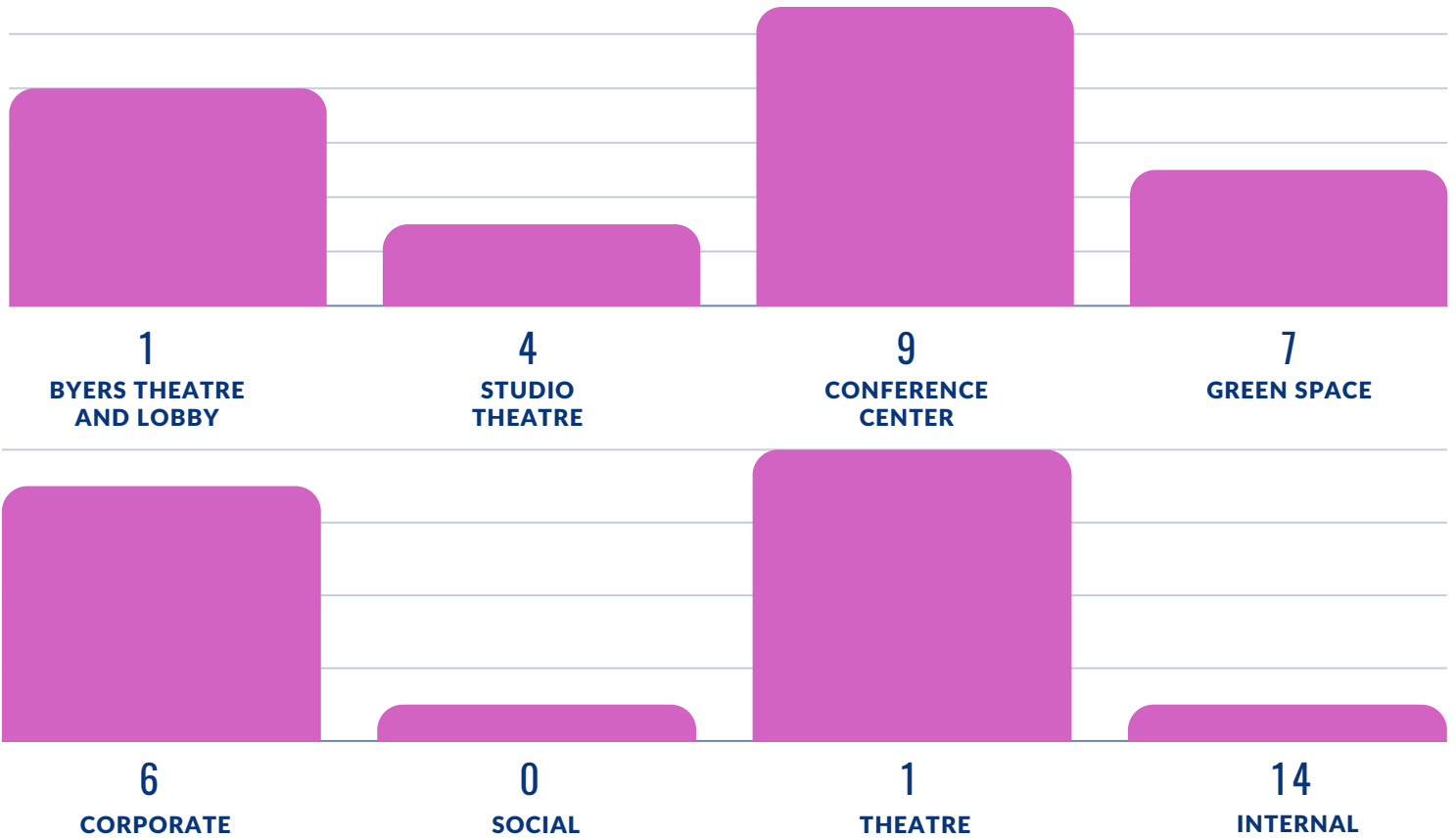
PERFORMING ARTS CENTER

21

TOTAL
EVENTS

2

NEW EVENT
CONTRACTS



HIGHLIGHTS

- City Springs Theater Company's Legally Blonde closing on May 19. We will see them back in June for their next presentation of Jersey Boys.

SIGNATURE EVENTS

- **Farmers Market**
 - Musicians were great and the weather was phenomenal. Good crowd, vendors were very happy with sales.
 - 55 vendors: 1 no show - (Blackdot Designs). Strive showed up without signing up but we were able to accommodate. One vendor (UrthFoods) showed up an hour late, but assured it would not happen again.
 - Farmers: 9 selling produce, beef, seafood, flowers.
 - Prepared Foods: 21 including 16 with products that can be consumed on-site. The City Bar was also present.
 - Crafts/Artisans:15
 - Friend of the Market: Prime Hydration and Quest Orthodontics
 - Non-Profit: NA
 - Other Activities: Lauran Hunt and GC/DC performed. SSFD was present. SSPD had their Special Ops day. Kids Yoga was out on the Green.
- **Sundown Social** was hosted on Thursday, May 9. Frank Whitaker performed, and the featured food vendor was Taza Lebanese Food Truck. The Signature Drink is "Spring Breeze," and it will be available all month long!

PROJECTS



SPRINGWAY TRAIL 2A

- Piers and framing work at the boardwalk over Orkin Lake are now at 2,372' from the lake spillway leaving 559' to make connection to the Monterey Parkway bridge abutment. The boardwalk installation crew has accomplished 20' per day, with several 30' and 40' days in the past week. Dead and dangerous tree removal within proximity to the boardwalk has been postponed to the week of May 20. Trail striping and crosswalk work on the Georgia Power and Edgewater section is in progress. Site furnishings are installed on these sections. Project punch list work continues.
- Two Week Look Ahead:
 - Pier drilling operations continue at Orkin Lake. A replacement crew for the boardwalk team arrived and will work 21 days on, 7 off or May 13-June 2 with one day down plus the Memorial Day holiday. Punch list tasks being addressed include crosswalk striping, sod replacement, fence repair, and some minor stormwater component corrections.

HAMMOND PARK IMPROVEMENTS

- The Hammond Park Basketball Court Wall project is now complete. The new wall and drainage system is a great improvement to the sports facilities at Hammond Park. The drainage system has already been tested by heavy rains and worked flawlessly to collect and move stormwater. A new fence, new gates and windscreen surround the court, framing in the new wall. Handrails were added to the newly poured concrete steps, leading to the basketball court.



MORGAN FALLS ATHLETIC COMPLEX PHASE III

- Field survey complete. Hydrologic modeling in progress.
- Field 3, third base hillside erosion control and stabilization methods in review.

ABERNATHY GREENWAY SOUTH IMPROVEMENTS

- Construction documents are in progress and at 35% complete. Hydrologic modeling work continues.
- Inspected pipe conditions on the east end of the trail.

OLD RIVERSIDE PARK DEVELOPMENT

- Construction documents are nearing 60%.
- The Geo Hydro group has started borings and infiltration testing.
- With the City, coordinating prefabricated restroom building design development.
- Coordinating with the Sandy Springs Conservancy and Art Sandy Springs to narrow down playground design choices. Meeting planned next week.

MAINTENANCE/LANDSCAPING

- Staff repaired four water fountains at the Sandy Springs Racquet Center.
- Staff re-mulched the playground at Abernathy Park.
- Allen Road Park soccer field fencing repaired.
- Hammond Park new modular wall at basketball court and handrails painted.

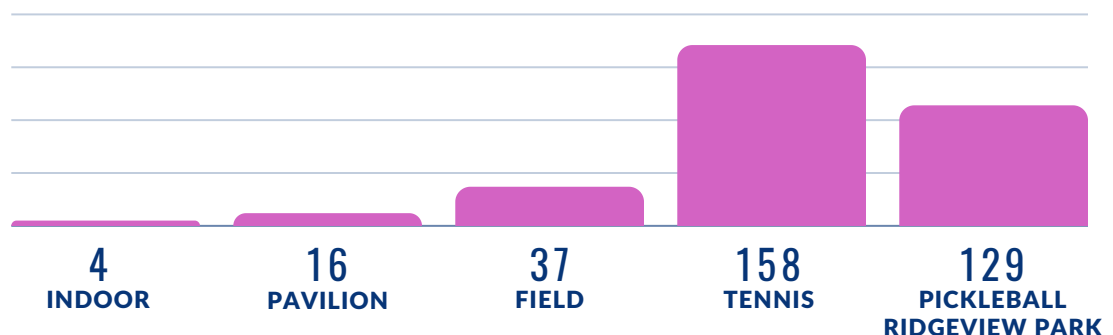
PAST PROGRAMMING

- Afterschool Soccer finished this week at five Sandy Springs elementary schools.
- The fourth annual Mother/Son Dance took place last weekend in the Studio Theatre to a sold-out crowd of 202. Participants enjoyed dinner, dancing, an interactive photo-booth, and goodie bags.
- Friends of Lost Corner hosted 49 participants on The Growth of Sandy Springs, led by Clarke Otten, local historian. He recounted the evolution of Sandy Springs from a struggling agricultural area, to a summer playground for wealthy Atlantans, to a suburban bedroom community.
- Kids' Yogaland, hosted their first Parent and Me class with five families this past weekend on the City Green. The first Young Yogi's class for children 6 years – 12 years old also took place with three participants.

ONGOING/UPCOMING EVENTS

- [National Kids to Parks Day](#) Join the Recreation & Parks Department, National Park Trust, and Buddy Bison for a fun day of outdoor play! Hammond Park, Saturday May 18, 2024, from 11 AM - 3 PM.
- New Kids' Yogaland program is open for registration. Two classes available and multiple sessions:
 - [Young Yogis](#) - Story yoga classes, where simple yoga poses are accompanied by engaging songs, puppets, and carefully selected stories that naturally lend themselves to yoga movements.
 - [Parent/caregiver & Me](#) yoga classes - where caregivers partner with their child in fun, animated poses. They'll bark in downward dog, hiss in cobra pose, and flutter our butterfly wings as we balance, stretch, sing, and play
- City Wide Soccer with 70 participants.
- Winter adult volleyball league is at Sandy Springs Middle School. There are nine teams which is the maximum. Teams are playing an eight game season followed by a postseason tournament.
- [Open Gym Volleyball](#) taking place at Sandy Springs Middle on Wednesdays and Thursdays with 40 participants registered each night.
- [AM Crush Hour](#) Free fitness class meets on Tuesday and Thursday mornings at 6:30 AM on City Green.
- [Sandy Springs Youth Sports](#) (SSYS) Pressure Baseball tryouts and [registration](#).
- [Atlanta Sport and Social Club](#) providing adult flag football (67 participants), Hammond Park and adult soccer (343 participants) at Dunwoody Springs Elementary, and co-ed softball at Morgan Falls Athletic Complex (58 participants)
- [Environmental Stewardship Program](#) continues with classes on select Saturdays until the end of June 2024.

344
TOTAL
NUMBER OF
RESERVATIONS



SUSTAINABLE GROWTH AND ENVIRONMENTAL STEWARDSHIP

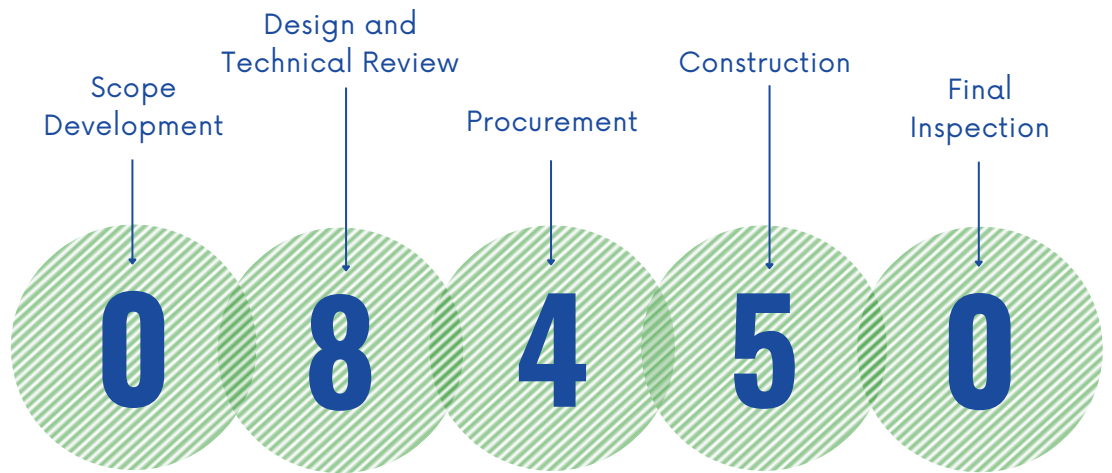
S U S T A I N A B I L I T Y

- Staff monitored tree work on the TS191 - Mt. Vernon Highway at Johnson Ferry Road Improvements and TS192 - Mt. Vernon Highway Multimodal Improvement Public Works projects.
- Staff coordinated and delivered planting schedules for the Abernathy median and Sandy Springs Racquet Center.

S T O R M W A T E R

17
ACTIVE
PROJECTS

2
REQUESTS
RECEIVED



| Project Number | Current Phase | Status | Upcoming |
|------------------------------|---------------|--|--|
| 600 North Harbor | Construction | Construction underway. | Construction completion planned for May 2024. |
| 7236 Thornhill Lane | Construction | Retaining wall construction progressing. | Construction completion by May 2024. |
| 5200 Falcon Chase Lane | Construction | Pond rehabilitation operation nearing completion. | Construction completion by June 2024. |
| 6775 Lisa Lane Detention | Bid Phase | Bid solicitation underway. | Contract award early FY25. |
| Oakridge Forest Subdivision | Bid Phase | Phase II Stormwater Rehabilitation procurement underway. | Contract award projected for early FY25. |
| 5760 Mountain Creek Road | Bid Phase | Engineering services proposals under review. Easement acquisition required. | Projected design award June 2024. |
| 4787 Riverview Road | Design | Permitting completed. Construction easement acquisition underway. | Bid solicitation and construction programmed for FY25. |
| 5030 High Point Road | Design | Permitting process underway. Temporary construction and permanent drainage easements required. | Bid solicitation and construction programmed for FY25. |
| 4632 Dalmer Road | Construction | Construction substantially completed. | Construction completion expected by end of June 2024. |
| 1025-1075 Crest Valley Drive | Construction | Construction underway. | Construction completion planned for July 2024. |
| 2080 Spalding Drive | Design | Construction planned for completion by May 2024. | Bid phase programmed for FY25. |

| Project Number | Current Phase | Status | Upcoming |
|------------------------|---------------|---|---|
| 255 Danbury Lane | Bid Phase | Bids due May 17, 2024. | Construction programmed for FY25. |
| 230 W. Spalding Drive | Design | Concept design option selected. Construction plans under development. | Construction drawings and permitting expected to be completed by August 2024. |
| 225 Berwick Road | Design | Field inspection and reporting underway. | Design engineering services expected to be completed by August 2024. |
| 400 Northridge Parkway | Design | Design scheduled for completion in May. Permanent drainage easement and access easement needed. | Construction programmed for FY25. |
| 2000 Spalding Drive | Design | Permanent Easement acquisition required. | Construction programmed for FY25. |
| 750 Mount Paran Road | Design | Permitting process underway. Temporary access easement or construction easement required. | Construction programmed for FY25. |
| | | | UPDATED PROJECTS |