

Week Ending on May 31, 2024

CITY OF SANDY SPRINGS

W E E K I N R E V I E W



PUBLIC MEETINGS

[VIEW EVENT](#)

Public Meeting
City Council (FY25 Budget Public Hearing 1)
Tuesday, June 4

[VIEW EVENT](#)

Public Meeting
ChatComm Technical Advisory Committee
Wednesday, June 5

[VIEW EVENT](#)

Public Meeting
City Council Meeting (FY25 Budget Public Hearing 2)
Tuesday, June 18

[VIEW EVENT](#)

Public Meeting
Quarterly ChatComm Authority Meeting
Tuesday, July 9

COMMUNITY EVENTS

[VIEW EVENT](#)

City Event
Sandy Springs Farmers Market
Saturdays April 20 - November 23

[VIEW EVENT](#)

City Springs Event
Sundown Social
Select Thursdays May - October

[VIEW EVENT](#)

Recreational Program
Concerts by the Springs: Savannah Jack
Sunday, June 2

[VIEW EVENT](#)

City Event
Sandy Springs Crafting Buddies
Wednesday, June 5

TICKETED EVENTS

[VIEW EVENT](#)

City Springs Event
Food That Rocks 2024
Thursday, June 6

[VIEW EVENT](#)

City Springs Event
Chris Botti
Saturday, June 8

[VIEW EVENT](#)

City Springs Event
John Hiatt
Thursday, June 13

[VIEW EVENT](#)

City Springs Event
Omari Dillard: Soul Violinist
Sunday, June 16

CUSTOMER SERVICE AND CITIZEN ENGAGEMENT

CITY CLERK'S OFFICE

open records requests received

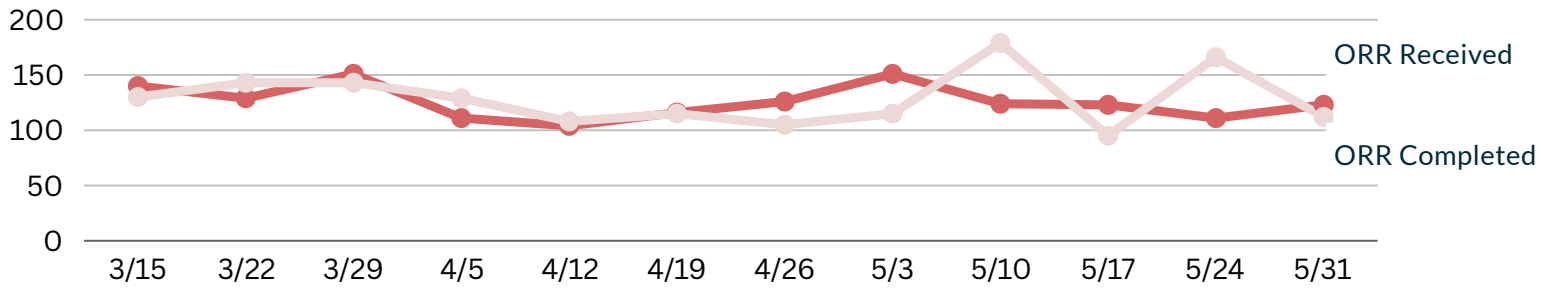
123

open records requests completed

112

2.45 days

average time to complete requests



CALL CENTER

Total Calls

1,005

Total Chats

N/A

Average Handle Time

139.76 seconds

Average Speed of Answer

22.12 seconds

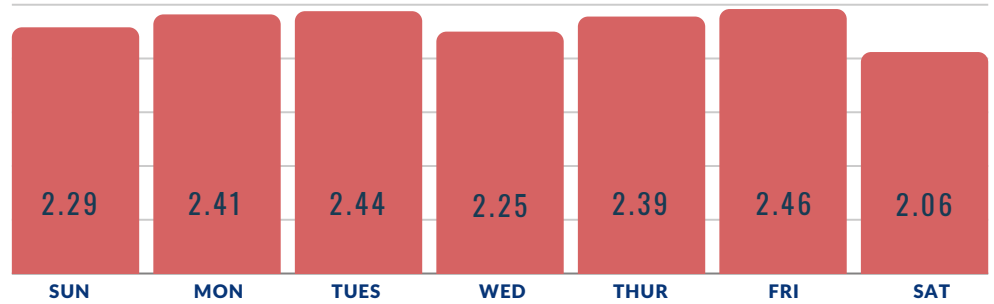
Service Level for 80% of All Calls to be Answered Within 30 Seconds During Business Hours

85.18%

Service Level for 90% of All Calls to be Answered Within 30 Seconds During Business Hours

84.48%

AVERAGE HANDLE TIME IN MINUTES



PUBLIC SAFETY

SANDY SPRINGS POLICE DEPARTMENT

2,005 CALLS FOR SERVICE

839

CITIZEN INITIATED

1,166

OFFICER INITIATED

101

ACCIDENTS

570

CITATIONS
SUMMONS
ISSUED

412

TRAFFIC STOPS

213

REPORTS

61

ARRESTS

8

WANTED
PERSONS
LOCATED

13

ALARM
CALLS

13

FALSE
ALARMS

NORTH DISTRICT

- Reported 4 entering auto incidents
 - 3 unsecured vehicles were entered
 - 2 secured vehicles were entered with force during 1 incident
- Reported 1 strong arm robbery incident
 - The suspect strong arm robbed the victim. When SSPD officers arrived and located the suspect, they attempted to flee on foot. The suspect was located, arrested, and charged accordingly.

SOUTH DISTRICT

- Reported 3 burglary incidents
 - 1 secured residence was entered with force
 - 1 attempt to enter a secured residence
 - 1 unsecured commercial building was entered
- Reported 1 aggravated assault incident
 - Fast food restaurant employees stated that an angry drive-thru customer threatened them and then tried to enter the restaurant while holding a handgun. The suspect departed the location driving in an unknown direction. CID continues to investigate.

COMMUNITY AFFAIRS

- Attended the Sandy Springs Police Benevolent Fund Golf Tournament.
- Attended the Cumberland Academy of Georgia Graduation Ceremony.
- Participated in the Dreamz 2024 Community Summer Kick-Off Party.

SPECIAL OPERATIONS HIGHLIGHTS

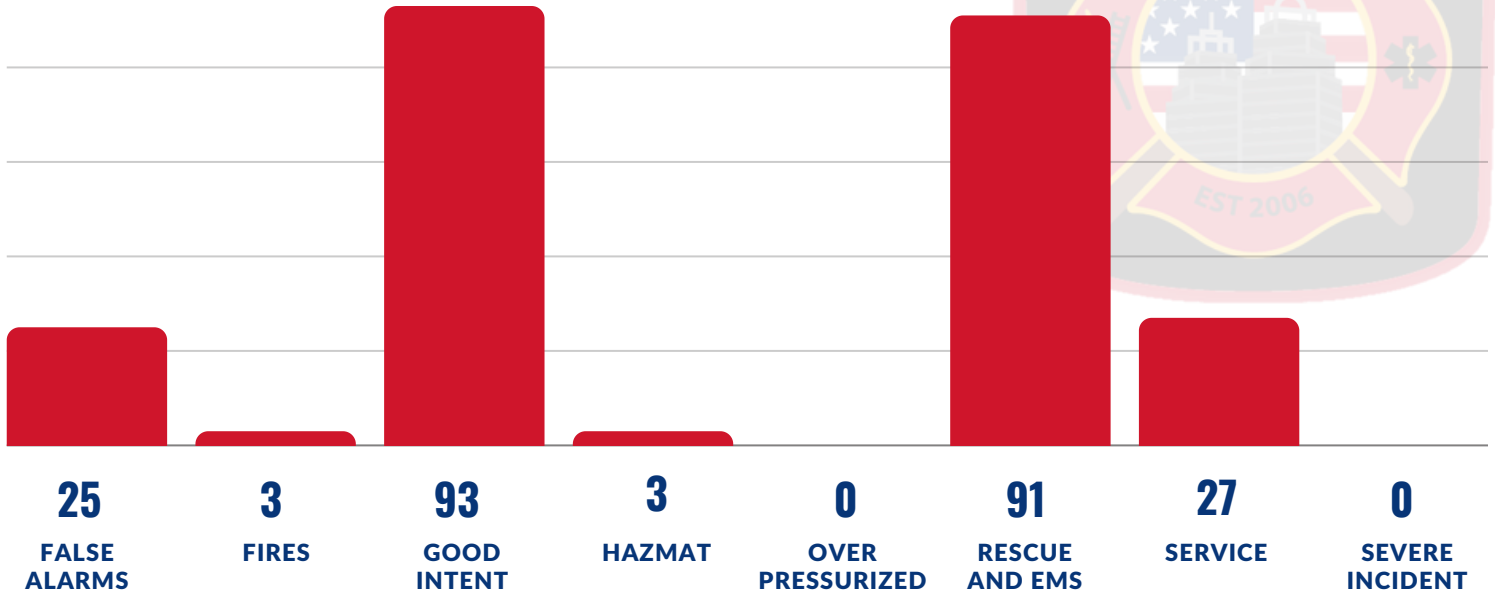
- **SCU**
 - Conducted 11 traffic stops
 - 2 arrests for theft by receiving stolen motor vehicle, 1 arrest for trafficking marijuana, and 1 arrest for disorderly conduct (drugs)
 - Assisted another SSPD unit during a drug related investigation
- **Traffic Unit**
 - Conducted 205 traffic stops
 - 3 arrests of wanted individuals, 8 arrests for driving while unlicensed/driving while license suspended, and 1 arrest for DUI
 - Traffic Unit conducted a Memorial Day traffic enforcement detail and issued a total of 154 citations
- **K-9 Unit**
 - Conducted 19 traffic stops
 - Assisted other SSPD units during drug related investigations
- **Bike Unit**
 - Conducted 11 traffic stops
 - 1 arrest of a wanted individual
- **River Patrol**
 - River Patrol had approximately 265 citizen contacts during Saturday and Sunday of the Memorial Day weekend with approximately 83 life jacket violators identified and warned that future violations will result in receiving a citation.

VOLUNTEER UNIT

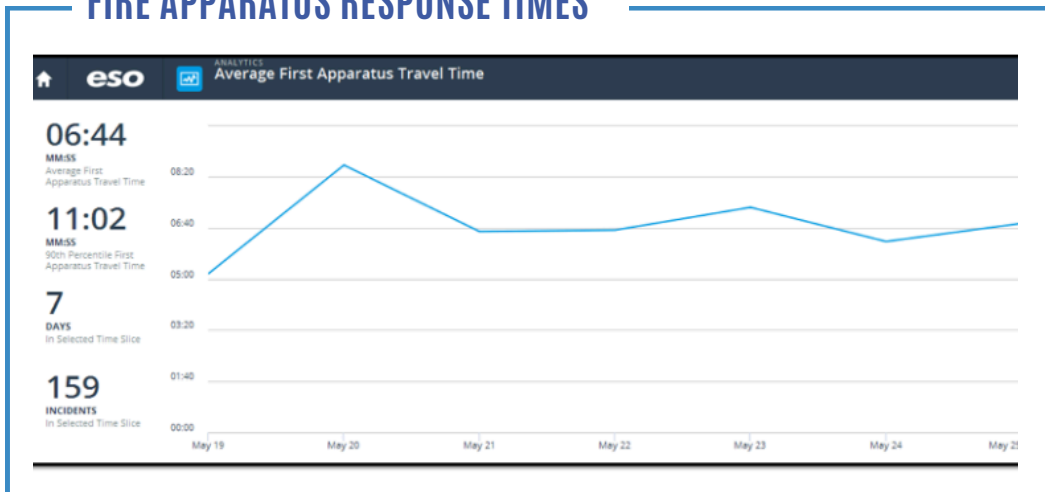
The VIP and COP units reported 209 total volunteer hours. They volunteered 33 hours assisting as role players with training at the SSPD Sim House. They also volunteered at the Sandy Springs Police Benevolent Fund golf tournament, the Friday evening concert, and the fundraiser at the Recycling Center. The COP hours composed of 10 patrol shifts. Additionally, the COP units conducted 11 house checks, 71 business checks, issued 4 handicap parking citations, assisted officers on 4 traffic related incidents, and assisted officers during the grass fire incidents.

SANDY SPRINGS FIRE DEPARTMENT

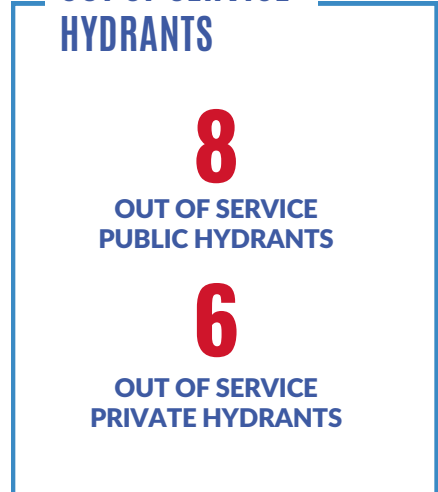
243 TOTAL CALLS FOR SERVICE
26 TOTAL AMR RESPONSE CALLS



FIRE APPARATUS RESPONSE TIMES



OUT OF SERVICE HYDRANTS



COMMUNITY RISK REDUCTION

FIRE INVESTIGATIONS	2	VIOLATIONS	117
PLAN REVIEWS	15	CITATIONS	0
INSPECTIONS	91		

SIGNIFICANT EVENTS

Fire units responded to the following reported incidents:

- A swift water rescue on the Chattahoochee River. Personnel were able to locate the victim from the boat ramp on the shoreline, the boat was deployed, and the victim was rescued. No injuries were reported.
- A vehicle fire in the 7000 block of Innsbruck Drive. Personnel found a fully involved vehicle in the driveway of a single-family dwelling. During the process of laying the fire hose, the vehicle rolled down the driveway and into a tree line. The fire was extinguished. No property damage was noted.
- An arcing fire in the 20 block of Cedar Run. Personnel observed a slight smell of smoke inside a unit and found wiring in the electrical panel had melted and shorted. Power to the unit was secured. GA Power was notified.

FIRE CORPS

- Community Events
- Spec Ops Maintenance
- Administrative Tasks

33
VOLUNTEER
HOURS

COMMUNITY AFFAIRS

7 EVENTS WITH 1,516 PARTICIPANTS

Car Seat Inspections, Fire Truck Drive Visits,
Community CPR, and Public Education

SSFD Community Affairs was present at the Sandy Springs Farmers Market this past weekend (photo on right)



TRANSPORTATION ACCESSIBILITY AND COMMUNITY APPEARANCE TSPLOST

UPDATED PROJECTS

TS105 - Roswell Road at Grogans Ferry Road

- Current Phase: Construction
- Status: GDOT permitting complete. Seeking contractor costs to construct final work. Construction ITB 5/15. Pre-bid meeting 5/23.
- Upcoming: Bids due 6/14. Execute contract, issue NTP and start demo and construction.

TS106 - Northside Drive at Riverview/Old Powers Ferry

- Current Phase: Complete
- Status: Northside Drive, Riverview Road and Old Powers Ferry Road open to traffic. Intersection is now on roundabout alignment. Repaving complete. Punchlist. Final striping complete.
- Upcoming: Complete lighting installation beginning of June upon receipt of long lead time items. Project closeout.

TS108 - Roswell Road at Dalrymple Road

- Current Phase: Construction
- Status: Notice to Proceed 1/22/2024. Demolition and sidewalk installation ongoing. Storm drainage installation ongoing. Wall permitting complete and material on order. Utility coordination ongoing.
- Upcoming: Grading and wall construction.

TS111 - Spalding Drive at Pitts Road

- Current Phase: Construction
- Status: Pitts Road retaining wall complete. Sidewalk and road widening underway. Storm drainage installation underway. Storm drainage system road crossings on Spalding complete. Water meter relocations complete. Wall installation underway on east side of project.
- Upcoming: Wall installation on Spalding Drive, storm drainage installation, driveway and roadbed grading, signal installation.

TS131 - Peachtree Dunwoody Bike/Pedestrian Trail

- Current Phase: Design
- Status: Survey and SUE complete. Concept design in progress. Staff reviewing draft Concept Plans received on 5/3/2024.
- Upcoming: Concept Design.

TS191 - Mt. Vernon Highway at Johnson Ferry Road Improvements

- Current Phase: Construction
- Status: Stage 1 construction underway. To include grading for connector road. Pavement/curbing demolition and rough grading, storm drainage and water relocation installation underway. Intermittent lane closures. Sidewalk demolition underway to make way for temporary road and ped access needed for Stage 2 traffic shift. GA Power aerial to underground relocation ongoing. Wall installation on Boylston and shoulder improvements underway,
- Upcoming: Begin wall installations.

TS192 - Mt. Vernon Highway Multimodal Improvement

- Current Phase: Construction
- Status: Continue tree removal, installation of silt fence and tree save fence, potholing to identify utility depths and meet with utilities. Begin water pipe relocations on western side of project.
- Upcoming: Construction ongoing. Utility relocations to begin after tree removal. Storm pipe installation. Removal of pedestrian light poles.

S2193 - Hammond Drive Corridor

- Current Phase: Design
- Status: Design progressing to Final Design. Revised ROW plans submitted and approved. ROW staking completed. Geotech boring underway. ROW consultant kick-off meeting held 3/11/2024. ROW consultant work ongoing. Tree survey field work ongoing.
- Upcoming: Complete appraisals and continue negotiations.

T0060-S2121 - SR 400 Multi-Use Path

- Current Phase: Construction
- Status: ARC Transportation Improvement Plan (TIP) Modification request and RAISE Grant application for current estimated construction funding shortfall submitted. Construction contract award approved by Council on 5/21/2024. Award notification submitted to GDOT for concurrence.
- Upcoming: Award recommendation, GDOT Construction Authorization contract award.

S2101 - Ring A ITS Design

- Current Phase: Design
- Status: Reviewing segment installation priority.
- Upcoming: Final plans.

S2132 - Riverside Bridge at Chattahoochee Tributary (Bridge Program)

- Current Phase: Study
- Status: Scoping study completed. Preferred bridge alternative selected. Final report accepted by City. Preparing design procurement documents.
- Upcoming: Design procurement.

S2161 - Windsor Parkway Sidewalk Gap fills

- Current Phase: Design
- Status: Comments on revised concept plan given to consultant and revisions underway. Progressing to preliminary design.
- Upcoming: Preliminary design.

S2164 - Evergreen Drive Sidewalk (Existing Sidewalk at Greenwood Close to Peachtree Dunwoody Road)

- Current Phase: Design
- Status: Progressing to final design.
- Upcoming: ROW plan approval. Final design.

S2186 - Mt. Paran Road and Powers Ferry Road Sidewalk (Rebel Trail to Carol Lane)

- Current Phase: Design
- Status: Preliminary plans and right of way plans received and under review. Title research underway. Utility conflict coordination underway.
- Upcoming: Start right of way coordination.

T2205 - 01 - Roswell Road/SR 9 at Fulton Government Center Mid-block

- Current Phase: Construction
- Status: Construction Notice to Proceed 4/10/24. Construction began 04/22/2024 with demo and milling. Lane closures on Roswell Road. Concrete work complete. Landscaping and sign installation underway. Asphalt milling inlay and temporary striping complete.
- Upcoming: Signage and lighting installation, milling, and restriping. GDOT indicates installation of crossing signal planned for Fall 2024.

CAPITAL IMPROVEMENT PROGRAM (CIP)

T0019 - MARTA Roswell Road Streetscapes (City Limit to I - 285. West Side - City Limit to Long Island Drive)

- Current Phase: Design
- Status: Concept Plan, including project phasing limits, can be found here: <https://www.sandyspringsga.gov/plans-and-studies>. Utility coordination is underway. Plans have been submitted to GDOT for review.
- Upcoming: Update plans based on utility coordination and permitting comments. Phase 1 right of way coordination

T0033-7 - CDBG Roswell Road Streetscape Phase 2 - Lake Placid Drive to Northwood Drive

- Current Phase: Design
- Status: Right of Way acquisition underway with 1 of 3 parcels obtained.
- Upcoming: Georgia Power scheduling advance utility relocations. Complete right of way acquisition. Construction bidding.

T0033 - 8 - CDBG Northwood Drive Sidewalk Project

- Current Phase: Design
- Status: RFP submittals received and in review.
- Upcoming: Recommend award.

T0033 - 9 - CDBG Long Island Drive Sidewalk Project

- Current Phase: Design
- Status: RFP submittals received and in review.
- Upcoming: Recommend award.

T0033 - 10 CDBG Hope Road Sidewalk Project

- Current Phase: Design
- Status: RFP submittals received and in review.
- Upcoming: Recommend award.

T0035 - Chattahoochee River Bicycle and Pedestrian Bridge (City of Roswell)

- Current Phase: Design
- Status: Project update meeting held with GDOT, ARC and City of Roswell 11/15/23. GDOT coordinating schedule updates.
- Upcoming: Agreement revisions as needed. Coordinating with stakeholders.

S2104/ T0058-1 - Boylston Drive and Hammond Drive Intersection Improvement

- Current Phase: Design
- Status: Right of Way acquisition underway with 3 of 4 required parcels obtained. Ongoing coordination with GA Power regarding required pole relocations. Analyzing stream credit requirement.
- Upcoming: Construction bidding planned to begin May 2024.

T0066 - Holcomb Bridge Road at Spalding Drive (GDOT Construction – Sponsored by Gwinnett County)

- Current Phase: Construction
- Status: GDOT Construction contractor has mobilized. Construction with intermittent lane closures has begun.
- Upcoming: Continuing construction.

T0069 - Peachtree Dunwoody-Windsor Parkway (Glenridge Connector to Roswell Road) Fiber Connection

- Current Phase: Construction
- Status: Traffic fiber installation with intermittent lane closures. Coordinating access with AT&T.
- Upcoming: Continuing construction.

S2105 - Roswell Road North End Boulevard (continuation of T-0071)

- Current Phase: Design Procurement
- Status: Design in acquisition with consultant RFP responses in review. Coordinating review with GDOT.
- Upcoming: Make design consultant award recommendation

TS172 - Brandon Mill Road Sidewalk (Lost Forrest Drive to Brandon Ridge Drive)

- Current Phase: Right of Way/Utility
- Status: Georgia Power has installed new poles and relocated their wires. Comcast has completed relocation. Pending AT&T relocations to new poles.
- Upcoming: Remove existing utility poles. Construction bidding.

T2001 - GA 400 Bridge Enhancements (Roberts Drive, Pitts Road, Spalding Drive)

- Current Phase: Construction (GDOT)
- Status: Roberts Drive reopened to vehicular traffic on new bridge 12/22/2023 with pedestrian facilities recently restored (March 2024). Pitts Road Bridge re-opens to traffic this week.
- Upcoming: GDOT forecasting Pitts Road bridge to reopen June 1, 2024. Work on Roberts Drive and Pitts Road bridges to be completed in June.

S2131 - I-285 Bridge Enhancements (Mt. Vernon Highway Bridge to be replaced)

- Current Phase: Construction (GDOT)
- Status: New bridge under construction with water line relocations underway GDOT opened the new bridge to vehicular traffic on April 22, 2024.
- Upcoming: Bridge completion summer 2024.

T2208 - MARTA Peachtree-Dunwoody at Lake Hearn Improvements

- Current Phase: Design
- Status: Survey work has been completed. Concept work continues. Public Information Open House (PIOH) held 2/28/2024. Please see <http://spr.gs/lakehearn> for more information.
- Upcoming: Publish concept plan. Begin preliminary design.

S2163 - Northland Drive Sidewalk (Landmark Drive to Existing sidewalk at Northland Ridge Trail)

- Current Phase: Construction
- Status: Right of way coordination completed. Construction contract awarded.
- Upcoming: AT&T to relocate service pole. Execute construction award. Issue contractor Notice to Proceed.

S2165 - Riverside Sidewalk (South of 285 to Mt. Vernon Highway)

- Current Phase: Design
- Status: Concept design underway. Concept review meeting held with Design Consultant. Utility location test holes on site completed.
- Upcoming: Finalize Concept Design. Continue Utility coordination.

S2168 - Hilderbrand Drive Sidewalk Police Gym to Roswell Road (both sides)

- Current Phase: Design
- Status: Preliminary design underway. Georgia Power Company reviewing draft easement agreement. GA Power pedestrian lighting agreement executed. Pedestrian pole locations staked onsite. GA Power pole relocation agreement executed.
- Upcoming: Final easement agreement with Georgia Power Company to be presented to MCC. Complete utility coordination and permitting.

S2170 - Mt. Vernon Highway Sidewalk (Existing sidewalk at DeClaire Court to Long Island Drive)

- Current Phase: Construction
- Status: Construction is substantially complete this week.
- Upcoming: Complete construction and project closeout.

S2172 - Glenridge Drive Sidewalk (Existing sidewalk - Canopy Drive to Glenridge Close Court)

- Current Phase: Design
- Status: Right of way acquisitions with adjacent property. Development plans under review. Utility coordination underway. Agreement with GA Power for pedestrian lights completed.
- Upcoming: Continue coordinating with property owner and other departments regarding adjacent property development plans.

S2177 - Powers Ferry Road Sidewalk (New Northside Drive to 6201 Powers Ferry Road)

- Current Phase: Construction
- Status: Contract award approved at 5/7/2024 MCC meeting.
- Upcoming: Execute Construction contract and issue Notice to Proceed.

S2179 - Spalding Drive Sidewalk (Nesbit Ferry to Spalding Lake Court)

- Current Phase: Design
- Status: Preliminary design complete. Utility coordination complete.
- Upcoming: Finalize permitting and advertise for construction bids.

S2184 - Jett Ferry Road/Spalding Drive Sidewalk (Jett Ferry Court to Dunvegan Close)

- Current Phase: Design
- Status: Concept design complete. Utility coordination underway. Speed study for mid-block pedestrian crossing completed.
- Upcoming: Continue preliminary design. Permitting.

S2185 - Lake Forrest Drive Sidewalk (Westside of road – Mt. Paran Road to City Limits)

- Current Phase: Design
- Status: Site survey completed. Concept design underway. Utility coordination underway. Project limits for Phase 1 on the north end of the project have been defined with preliminary design underway.
- Upcoming: Final design and permitting along with Right of Way acquisition on Phase 1. Continue concept design on Phase 2.

S2188-4 - River Exchange Drive Sidewalk from Spalding Drive to Park Entrance

- Current Phase: Construction
- Status: Construction Notice to Proceed issued 5/15/2024.
- Upcoming: Continuing construction with intermittent lane closures.

S2188-5 - Windsor Parkway Sidewalk at Peachtree Dunwoody Road

- Current Phase: Construction
- Status: Construction Notice to Proceed issued 5/15/2024.
- Upcoming: Continuing construction with intermittent lane closures.

S2123-1 - Roberts Drive Sidepath Scoping Study

- Current Phase: Scoping
- Status: Scoping study completed. Scoping Study presented to MCC at 5/21/24 meeting. For more information, the Scoping Study can be found here: <https://www.sandyspringsga.gov/plans-and-studies>.
- Upcoming: Utilize published study for future project planning.

T2305 - High Point Road Pedestrian Crossing – Design

- Current Phase: Construction
- Status: Contract award approved at 5/7/2024 MCC meeting.
- Upcoming: Execute Construction contract and issue Notice to Proceed.

S2103 - Peachtree Dunwoody Road/Johnson Ferry Road Intersection Improvements – Scoping Study

- Current Phase: Scoping Study
- Status: Study underway. Final draft has been received.
- Upcoming: Complete scoping study.

S2122 - Glenridge Sidepath Design

- Current Phase: Design
- Status: Design contract executed. Kick-off meeting held with designer. Field survey work has begun.
- Upcoming: Complete field survey work and begin concept design.

T2403 - Long Island Drive at Mt. Vernon Highway Intersection

- Current Phase: Design
- Status: Field data collection ongoing. Preliminary design underway.
- Upcoming: Utility coordination.

T2404 - Morgan Falls Road Pedestrian Lighting (Roswell Road to Overlook Park)

- Current Phase: Design
- Status: Coordinating with Georgia Power on final lighting layout.
- Upcoming: Georgia Power updating pedestrian lighting agreement.

T2405 - Lake Forrest Drive at Allen Road Intersection

- Current Phase: Design
- Status: Preliminary design underway. Coordinating plan updates with adjacent properties.
- Upcoming: Utility coordination.

TRANSPORTATION AND TRAFFIC

T7261 - Johnson Ferry Road at Sandy Springs Circle Traffic Engineering Evaluation 2205

- Current Phase: Study
- Status: Johnson Ferry Road @ Sandy Springs Circle Traffic Engineering Evaluation
- Upcoming: Undertake analysis.

T2205 - Abernathy Road at Roswell Road/SR 9 Intersection Safety Project

- Current Phase: Study
- Status: The consultant has prepared the analysis for review.
- Upcoming: Complete Study.

T9600 - Traffic Calming

- Current Phase: Study
- Status: Continue coordination with Hope Road neighbors regarding traffic calming treatment plan. City contractor will add edgeline striping to Huntcliff Trace following repaving.
- Upcoming: Continue traffic calming coordination.

T9520 - Public Safety Building Fiber Project

- Current Phase: Construction
- Status: Fiber work on additional tasks is underway.
- Upcoming: Work will continue through mid-June.

T9500-23-2 - Signal Analysis, ADA Upgrades, and Signal Plans for 5 Intersections: Dunwoody Place/Hope; SR 9/Northridge; SR9/Trowbridge/ Hammond/Lake Forrest; Hammond/Sandy Springs Circle

- Current Phase: Design
- Status: Consultant is addressing comments from the GDOT District office on the signal plans. Preparing Council presentation for Hammond Drive signal upgrades. The signal plan for Dunwoody Place at Hope Road is complete.
- Upcoming: Obtain GDOT permits for the signal plans for Roswell Road at Trowbridge Drive and Roswell Road at Northridge Road.

T2308 - Roswell Rd at Lake Placid Intersection

- Current Phase: Design
- Status: Invitation to Bid 24-064 opened April 17, 2024 and closed May 20, 2024. Staff are reviewing the bids.
- Upcoming: Make award recommendation to City Council.

T2406 - Safety Action Plan

- Current Phase: Study
- Status: The Sandy Springs Safety Task Force met the week of April 1. The traffic count data collection will be completed by mid-May. Meetings with focus groups are ongoing. The community is invited to provide input on transportation safety citywide at: Spr.gs/safestreets. The online survey will be available through June 14, 2024. Project staff attended the Sandy Springs Farmer's Market on May 18, 2024.
- Upcoming: Continue focus group meetings and crash data analysis. Preparing presentation to City Council in upcoming Work Session.

T2401 - Peachtree Dunwoody Road Corridor Study and Transit Oriented Development Plan

- Current Phase: Study
- Status: The City hosted a public input booth at the North Springs MARTA Station on 05/29/24. In addition, the public is invited to give input on the corridor study and North Springs station plan at bit.ly/northspringssurvey.
- Upcoming: Continue existing conditions assessment, community outreach and online survey.

T2209 - I-285 at SR 9 Innovative Interchange Study (PI 0019792)

- Current Phase: GDOT Project
- Status: City Council approved the Memorandum of Agreement (MOA) for the local match for the project on January 2, 2024. Staff are attending monthly project meetings. GDOT's project consultant is preparing a scope for the project traffic study and concept report.
- Upcoming: City staff will continue coordination with the GDOT project team.

T7249 - Glenridge Drive at Johnson Ferry Road/Glenair Drive

- Current Phase: Study
- Status: The consultant submitted the draft traffic study for staff review. The site survey began May 13, 2024.
- Upcoming: The consultant will initiate development of intersection improvement concepts.

T7251 - Morgan Falls Road and Roswell Road Intersection Improvements Project

- Current Phase: Study
- Status: The project kick-off meeting was held the week of April 8, 2024. The consultant has initiated data collection and begun preliminary concepts for SR9 and Morgan Falls Road.
- Upcoming: Initiate data collection and traffic evaluation.

T2206-22-2 - Signal Upgrades for 5 Intersections: Northridge Road at SR 400 NB Ramps; Peachtree Dunwoody Road at Hollis Cobb; Johnson Ferry Road at Hollis Cobb; Peachtree Dunwoody Road at Northside Dr/St. Joseph's Hospital; Johnson Ferry Road at Old Johnson Ferry Road

- Current Phase: Construction
- Status: The City's contractor is constructing short-term safety and accessibility upgrades to five intersections which may include accessible pedestrian push buttons, curb ramp modifications, left-turn phasing modifications, and retro-reflective signal head back plates. The signal improvements at Johnson Ferry Road and Old Johnson Ferry Road are complete.
- Upcoming: Continue construction through June 2024.

RFQC-24-052 - Traffic Sign and Wayfinding Sign Maintenance, Traffic Control, Road Closure, and Special Events Services

- Current Phase: Procurement
- Status: Services contract currently out for competition for a five-year renewal. Bids were submitted May 22, 2024, and are under review.
- Upcoming: Make award recommendation to City Council.

AFTER HOURS CALLS

- 5/25/24 – Staff received a report of a signal not cycling at GA 400 and Northridge. Signal contractor responded, reset signal.
- 5/25/24 – Staff received a report of a signal light out at Northridge Road and Dunwoody Place. Signal contractor responded, reset signal.

PUBLIC WORKS PROJECTS



May 22, 2024 at 8:55:13 AM
395 Mount Vernon Hwy NE
Sandy Springs GA 30328
United States

**TS191 Water Line Installation -
Johnson Ferry Road**



May 23, 2024 at 9:30:23 AM
354-368 Johnson Ferry Rd NE
Sandy Springs GA 30328
United States

**TS191 Stormwater System
Construction**



1078-1098 Crestline Pkwy
Sandy Springs GA 30328
United States

**TS192 Clearing Crestline
Parkway**



1250 Spalding Dr
Sandy Springs GA 30350
United States

**TS111 Stormwater System
Construction**



May 22, 2024 at 1:13:30 PM
1309 Spalding Dr
Sandy Springs GA 30350
United States

**TS111 Retaining Wall
Construction**



1280 Spalding Dr
Sandy Springs GA 30350
United States

**TS111 Pitts Roadway
Construction**



938-962 Windsor Pkwy
Sandy Springs GA 30342
United States

**S2188-5 Windsor Parkway
Sidewalk construction**



3100 River Exchange Dr
Sandy Springs GA 30350
United States

**S2188-4 River Exchange
Sidepath construction**



7741 Roswell Rd
Sandy Springs GA 30350
United States

**T2205-01 Mid-block Crossing
Roadway Milling**

UTILITIES

UTILITY PERMITS RECEIVED	16
PERMITS ISSUED	4
ACTIVE UTILITY PERMITS	385

STREET LIGHTING

REQUESTS FOR NEW STREETLIGHTING	1
STREETLIGHT PETITIONS SENT TO RESIDENTS	1
LEASE AGREEMENTS FOR SIGNATURES	0

SIGNALS/LIGHTS AND SIGNS

SIGNAL/LIGHT WORK ORDERS COMPLETED	36
SIGN/TRAFFIC WORK ORDERS COMPLETED	8

CITY OF ATLANTA WATER

ACTIVE WATER LEAKS	9
OUTSTANDING RESTORATION	16

FIELD SERVICES

SERVICE REQUESTS RECEIVED	21	WALLS/FENCE/GUARDRAIL	1
SERVICE REQUESTS COMPLETED	21	DEAD ANIMAL REMOVAL	1
TREE REMOVAL	3	TRIMMING/MOWING	4
SIDEWALK/CURBS	1	TRASH DEBRIS	2
POTHoles/RESURFACE	9		

FIELD SERVICES

T-3000 Pavement Maintenance

- FY24 Resurfacing: Work began March 13, 2024.
- Pavement Condition Index (PCI) Assessment results presented to Council during the 5/21/2024 Work Session.

T-4000 City Beautification

- Burdette Park project: Final design plans received. Staff review underway.

T-7500 Guardrail Replacement Program

- Work underway. Gas line relocated. Survey of property/ROW boundaries underway.

T-9100 FY2021 Bridge Maintenance

- Phase II work complete with punch list work underway. RFP for design work for 2023 bridge deficiency report sent to design firms.

Right of Way Maintenance

- State Route Mowing Contract prepared for competition. Five-year renewal of services.
- Mowing on I-285 and Ga SR 400 resumed on March 27th.
- Mowing on City primary and secondary routes returned to weekly mowing during growing season. Secondary roads are still on a monthly cycle.
- Citywide ROW litter removal services improving in all areas.
- Street Sweeping underway with most work performed in the evenings.
- Large sidewalk repairs – Sidewalk repairs ongoing – **44 repairs since January 2, 2024.**
- Sidewalk Small Trip Hazard Removal completed. 1,365 trip hazards removed on 53 streets.
- Sidewalk cleaning on 18 streets completed. Cleaned total of 27.75 miles of sidewalk on 20 streets.
- Pothole Repair Project – **1,121 potholes/patches repaired** since January 2, 2024. Public Works Field Superintendents surveying and marking potholes for repair. Please call our Call Center, 770-730-5600, to report potholes.

GA 811 Implementation

- Total Locate Requests received Year to Date (05/16/2024) – 1357
- Locate Requests received this week – 107.

COMMUNITY APPEARANCE WEEKLY INSPECTION REPORT

Roadway	Litter	Mowing	Street Sweeping	Notes
Abernathy Road	A-	A	A	Yard sign at park.
Dunwoody Place	A-	A-	A	High grass at Bank of America.
GA-400 North of I-285 Interchange	A	C	N/A	Between interchanges not mowed. Interchanges in good shape.
GA-400 South of I-285 Interchange	B	C	N/A	Litter in flume. Between interchanges not mowed.
I-285 Eastbound Interchange	A-	C	N/A	Between interchanges not mowed. Interchange mowing in progress.
I-285 Westbound Interchange	B	C	N/A	Litter on Riverside interchange. Between interchanges not mowed. Interchange mowing in progress.
Johnson Ferry Road	A	A-	A	High grass at Brandon Mill near church.
Northridge Road	B	A	A	Litter in gutter.
Roswell Road North	A-	A	A	Light litter from Abernathy to Trowbridge. Litter in front of Publix near Dunwoody Place. Light litter around Pitts Drive.
Roswell Road South	A-	B	A	Weeds in sidewalk. High grass at Hedden St.
Sandy Springs Circle	A-	A-	A	

PLANNING AND ZONING

P&Z DEVELOPMENT MEETINGS ASSIGNED	15
DESIGN REVIEW MEETINGS	8
ADMIN VARIANCE PROCESSED	1
CDBG SUBMISSION	0
ADMIN PERMITS PROCESSED	0
BUSINESS LICENSE PROCESSED	11
BOA HEARINGS	0

INSPECTIONS

SITE INSPECTIONS	74
BUILDING INSPECTIONS	178
TREE INSPECTIONS	4

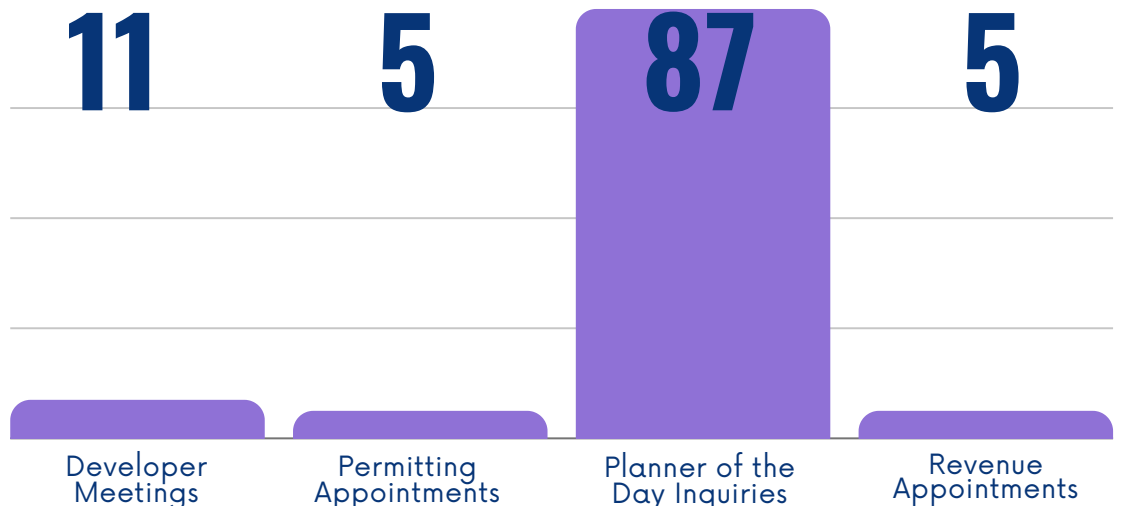
CODE ENFORCEMENT

CITATIONS	0
COMPLAINTS	28
INSPECTIONS	92
NOTICE OF VIOLATION	9
RESOLUTIONS	26
SIGN REMOVAL	33
SHORT-TERM RENTALS	0
VEHICLE-RELATED USE INSPECTIONS	0
THIRD PARTY APARTMENT INSPECTION REPORTS	20
ALCOHOL LICENSE APPLICATION	0
BUSINESS LICENSES	0
VACANT PROPERTY INSPECTIONS	0

CUSTOMER SERVICE - COMMUNITY DEVELOPMENT

108

TOTAL MEETINGS,
APPOINTMENTS,
AND INQUIRIES



PERMITS

NEW PERMIT APPLICATIONS

commercial

20

film

2

land disturbance

1

pool

7

residential

24

special event

0

trade

46

tree removal

3

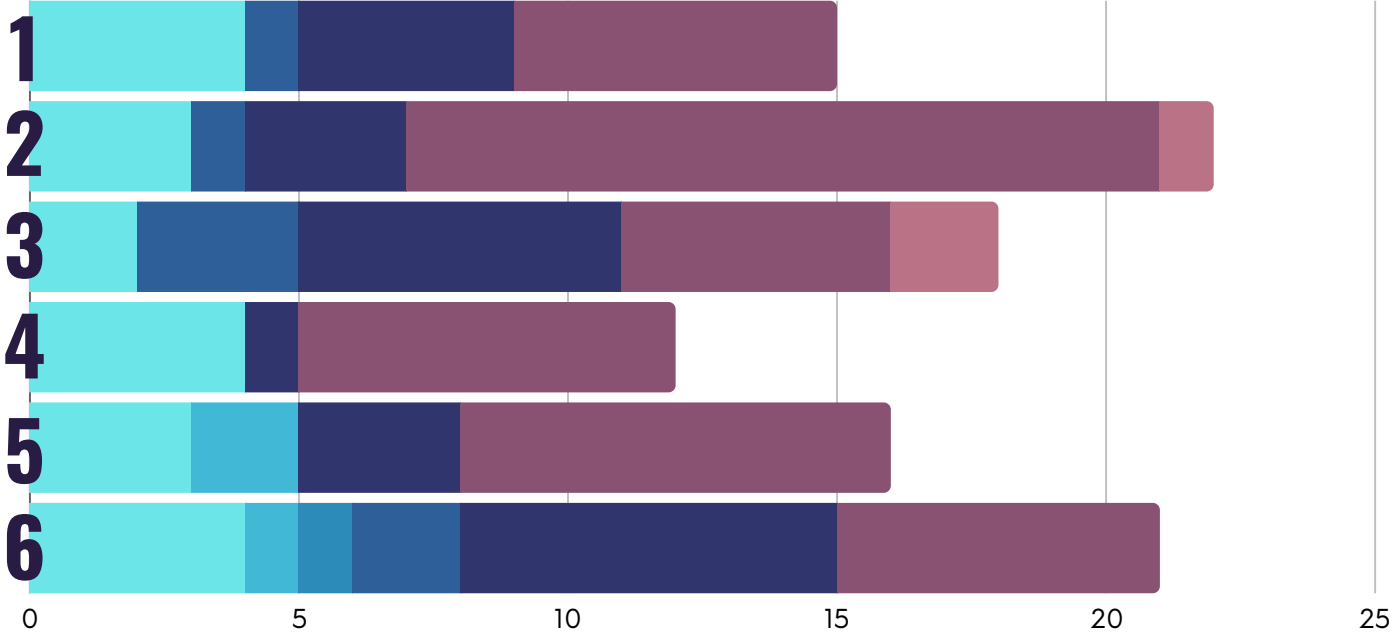
Commercial
Residential

Film
Special Events

Land Disturbance
Trade

Pool
Tree Removal

DISTRICT



PERMITS ISSUED

commercial

12

film

0

land disturbance

2

pool

3

residential

17

special event

1

trade

46

tree removal

6

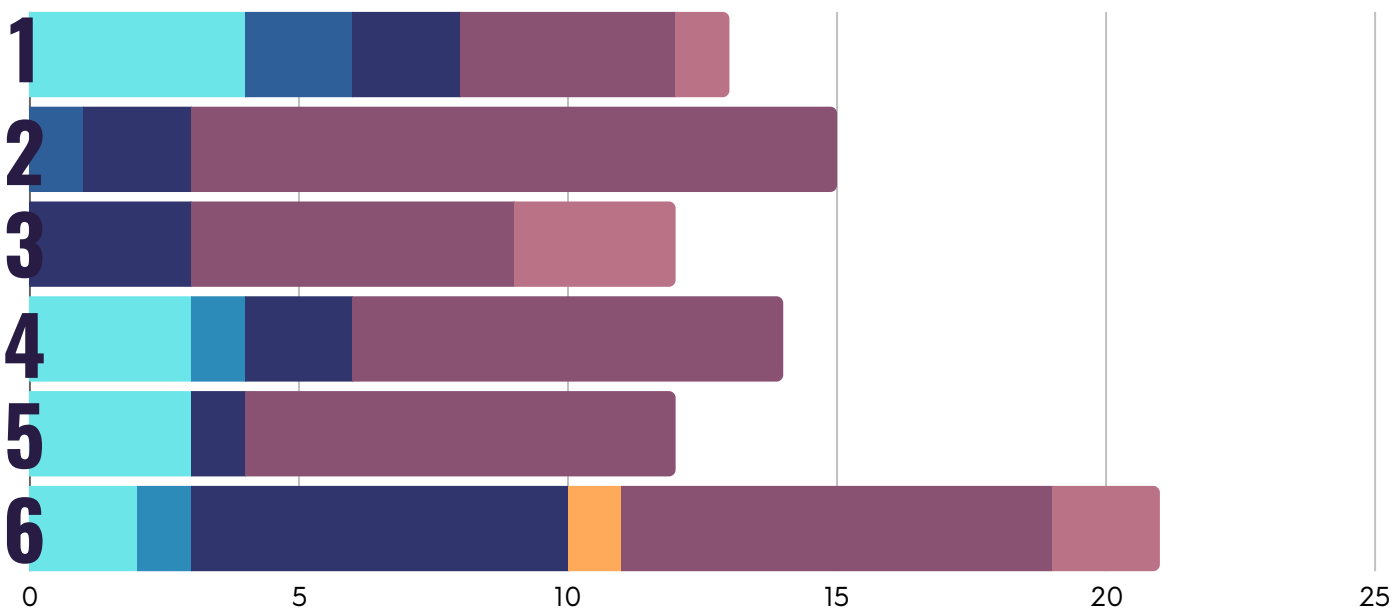
Commercial
Residential

Film
Special Events

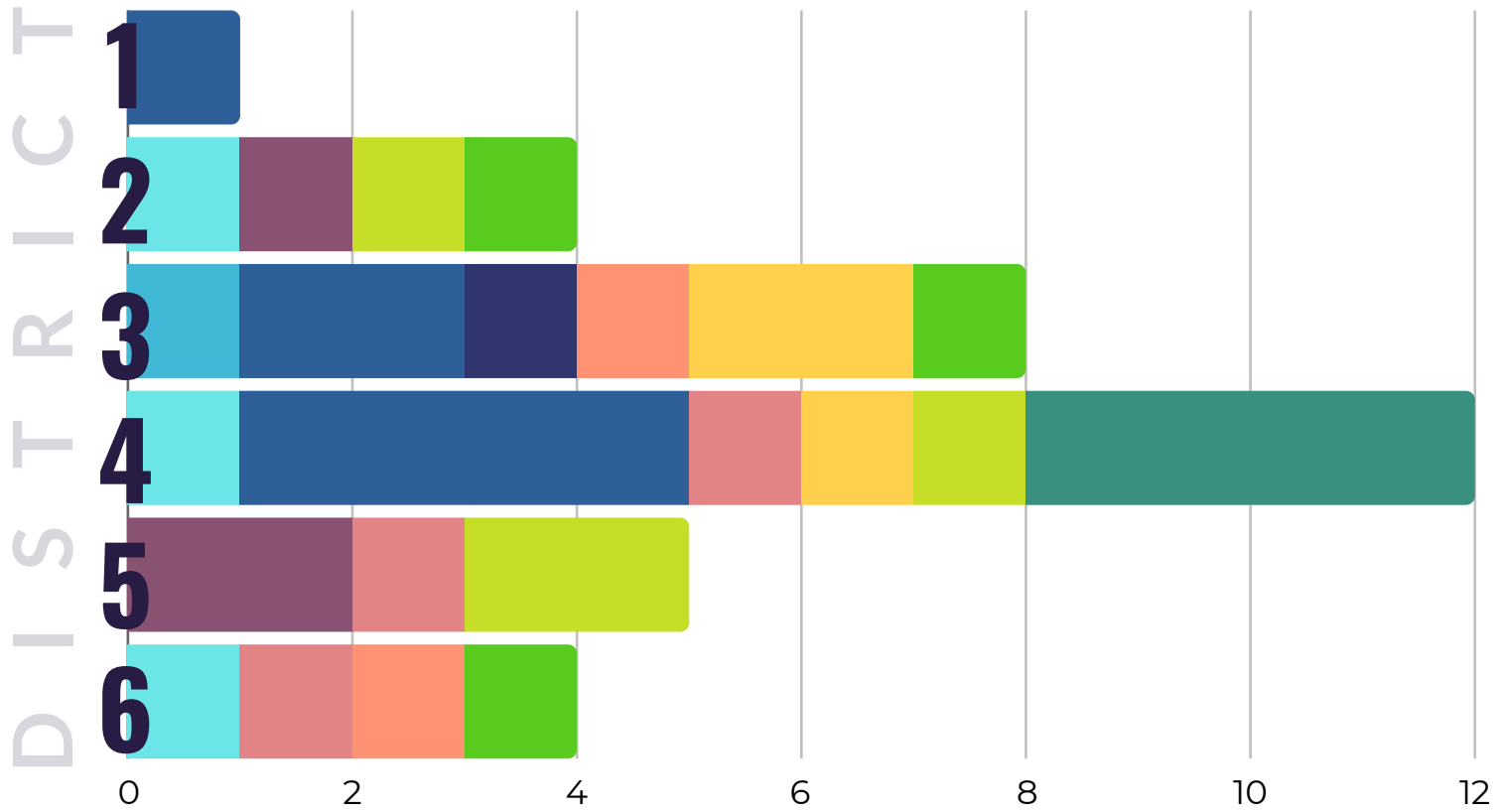
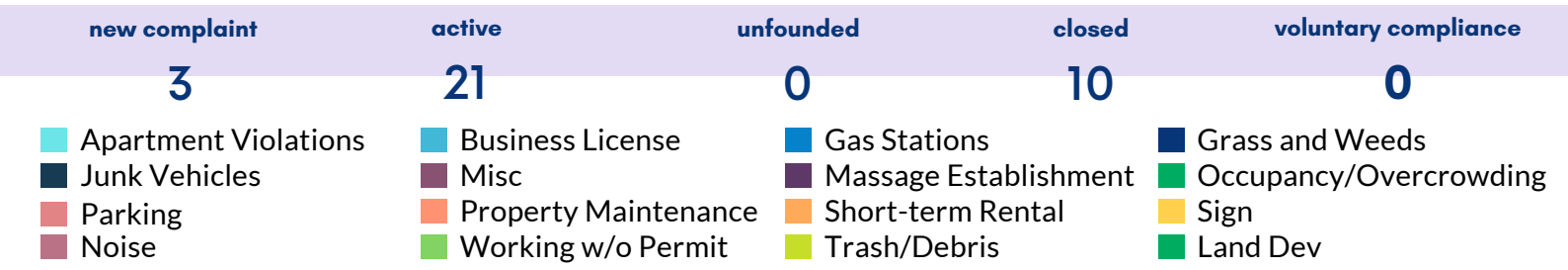
Land Disturbance
Trade

Pool
Tree Removal

DISTRICT



NEW CODE CASES



For a detailed list of new code cases and a map of the City, please visit the [Week in Review online dashboard](#) [HERE](#)

CODE ENFORCEMENT EFFORTS

District	Address	Enforcement Effort	Violation	Compliance/Court Date
2	480 W Spalding Dr.	Notice of violation	Sanitation.	June 7
2	7600 Roswell Rd.	Notice of violation	Multiple property maintenance issues.	May 31
3	6470 Wright Cir.	Notice of violation	High grass.	May 31
3	6400 Roswell Rd.	Notice of violation	High grass.	May 24
4	1025 Pitts Rd.	Notice of violation	High grass.	May 30
4	1015 Pitts Rd.	Notice of violation	High grass.	May 30
5	835 Windsor Pkwy.	Allegation letter	Dog leash violation.	Immediate
5	746 Windsor Pkwy.	Notice of violation	Unlicensed motor vehicle.	May 31
6	250 Glen Lake Dr.	Stop work order	Working without a permit.	June 19
6	6265 Old Hickory Pt.	Notice of violation	Property maintenance.	June 19

CITY PROJECTS

District	Project Name	Current Phase	Status	Upcoming
3	Heritage Museum	Design	Programming Phase	Project on hold
6	Wayfinding Gate Way 2	Design/Right of Way/Construction	Installing Spalding Road North Entrance - 90% Complete	Installation of Spalding Road sign. Right of Way for South Roswell Road Location

PAST AND CURRENT FEATURED CITY IMPROVEMENT PROJECTS CAN BE FOUND ON THE WEBSITE [HERE](#) AND THE LINKS BELOW:



[ABERNATHY ARTS CENTER](#)



[POLICE HEADQUARTERS AND COURT](#)



[FIRE STATION 5](#)



PLEASE JOIN US IN CELEBRATING THE COMPLETION OF THE NEW FLEET CENTER! A RIBBON CUTTING IS SCHEDULE FOR MONDAY, JUNE 3, 2024, AT 10:00AM AT 8475 ROSWELL ROAD, SANDY SPRINGS, GA 30350.

ECONOMIC DEVELOPMENT

NEW BUSINESS LICENSES

District	Business Name/Address	Type	Start Date	Description
1	SOUTHERN OAK HOME RENOVATIONS INC.	HB	2024-05-23	RESIDENTIAL REMODELERS
2	ELON CARE STAFFING LLC		2024-05-29	
3	CAPSTONE MASONRY LLC	HB	2024-05-23	MASONRY CONTRACTORS
3	915 CRESTLINE CATERING, LLC	CP	2024-05-29	FOOD SERVICE CONTRACTORS
3	SCHULTE HOSPITALITY GROUP, INC	CP	2024-05-29	HOTELS (EXCEPT CASINO HOTELS) AND MOTELS
4	SKINMED LASER CENTER LLC	CP	2024-05-23	BEAUTY SALONS
5	CULT AESTHEICS		2024-05-28	
5	CHERRYWOOD CAPITAL, LLC	HB	2024-05-29	LESSORS OF RESIDENTIAL BUILDINGS AND DWELLINGS
6	THE CHASTAIN SCHOOL AT ST. JOHN	CP	2024-05-23	CHILD DAY CARE SERVICES

CP - Commercial Property, HB - Home Based Business, VO - Virtual Office

RECREATION AND CULTURAL ENRICHMENT

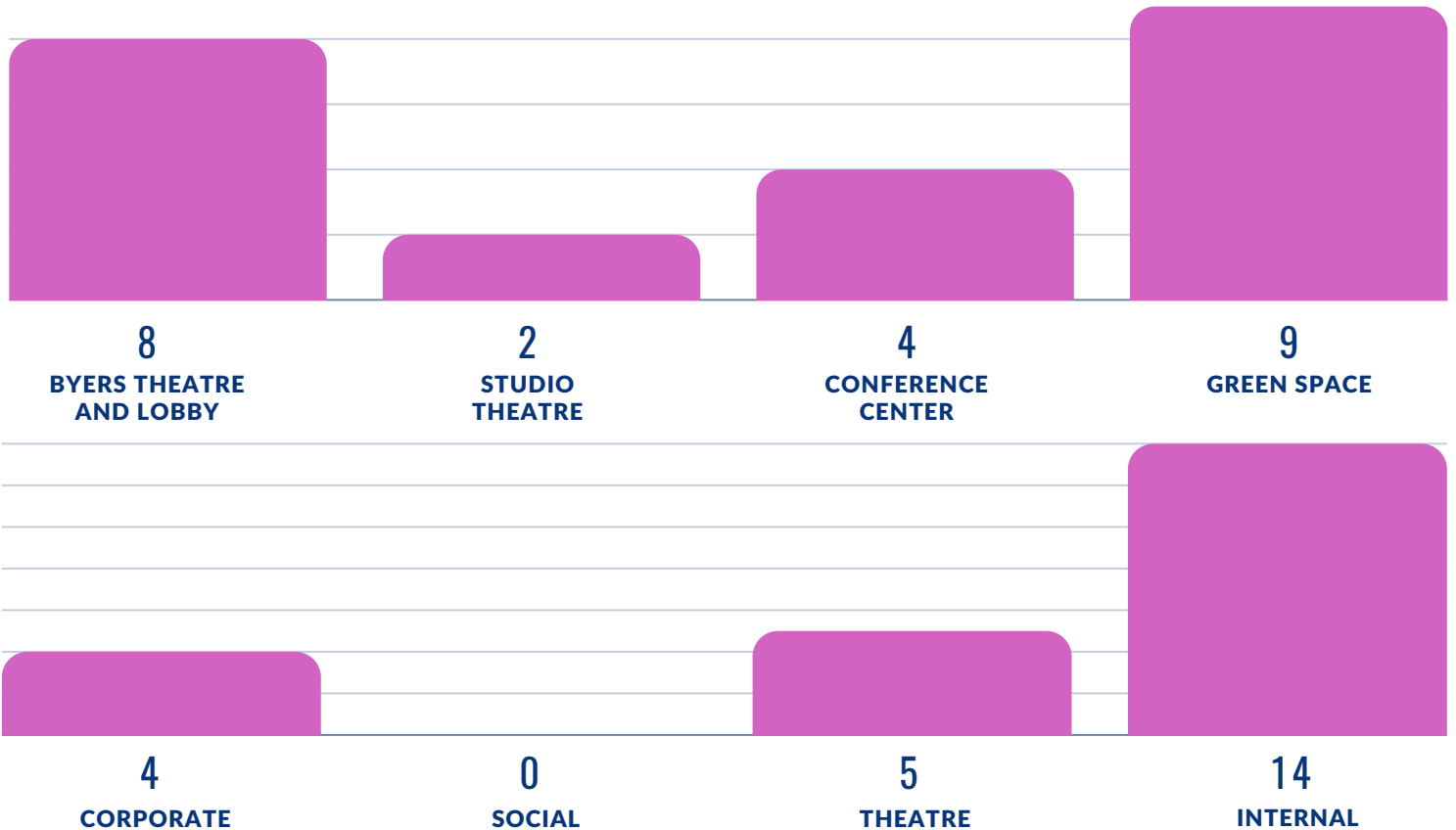
P E R F O R M I N G A R T S C E N T E R

23

TOTAL
EVENTS

5

NEW EVENT
CONTRACTS



HIGHLIGHTS

- The Byers Lobby welcomed the Sandy Springs Senior Expo. This was the third year the Performing Arts Center hosted the event. Over 200 senior citizens attended the expo for free health screenings and information regarding Medicare coverage, assisted living, mobility solutions, and much more.

SIGNATURE EVENTS

- Farmers Market - the market closed earlier this past week due to poor weather
 - 57 vendors
 - Farmers: 11 selling produce, beef, seafood, flowers.
 - Prepared Foods: 29 including 18 with products that can be consumed on-site. The City Bar was also present.
 - Crafts/Artisans: 17
 - Friend of the Market: Alloy Personal Training
 - Non-Profit: Little Diggers
 - Other Activities: New artists Johnathan Heilbroun and Brandon Baker performed. Bubbles was present.
- **Sundown Social** was hosted on Thursday, May 23. JJ Williamson performed, and the featured food vendor was Smash Hit Burgers. The Signature Drink is "Spring Breeze," and it will be available all month long!
- **City Green Live** featured Queen Nation on Friday, May 24. Despite rain earlier in the day, the weather was perfect for the concert. The crowd was very engaged and sang along to most of the songs. A fun time was had by all! Estimated attendance - 4,000

RECREATION AND PARKS

PROJECTS

SPRINGWAY TRAIL 2A

- Piers and framing work at the boardwalk is now at 2,607' from the lake spillway leaving 324' to make connection to Monterey Parkway. Dead and dangerous tree removal within proximity to the boardwalk is complete. Punch list items on the Georgia Power and Edgewater sections are complete except the signage package and crosswalk striping.
- Two Week Look Ahead:
 - The boardwalk contractor will be off June 2 and returning June 10 per the revised 3 week on 1 week off schedule. Planned finish date for the boardwalk subcontractor for piers and framing work is June 18. Temporary decking and demobilization will require another 2 weeks. Boardwalk finishing teams for concrete, handrail, etc., will proceed when framing work ends.



MORGAN FALLS ATHLETIC COMPLEX PHASE III

- Hydrologic modeling continues.

ABERNATHY GREENWAY SOUTH IMPROVEMENTS


- Construction documents are in progress and at 35% complete. Hydrologic modeling work continues.

OLD RIVERSIDE PARK DEVELOPMENT

- Construction documents are nearing 70%.

MAINTENANCE/LANDSCAPING

- Allen Road Park - maintenance gate installed at the soccer turf field and concrete repair to the sidewalk.
- Built and installed five new raised garden beds at Lost Corner Preserve. (Photo on Right)
- Replaced broken soap dispenser at Overlook Park restroom.
- Performed monthly maintenance on the Dunwoody Springs Elementary turf field.
- Staff completed a stormwater and erosion project at Ridgeview Park. Significant erosion was occurring throughout the meadow due to rapid movement of stormwater from the parking lot. The existing drainage swale was expanded by fifty percent, by adding rip rap. Three large berms were added across the meadow to direct sheeting runoff into the main drainage swale and prevent soil movement downhill. A concrete curb was installed against the sidewalk to help direct runoff into the drainage swale before it can run downhill and cause erosion. All disturbed areas received a layer of mulch, or seed and wheat straw if it was in the meadow.



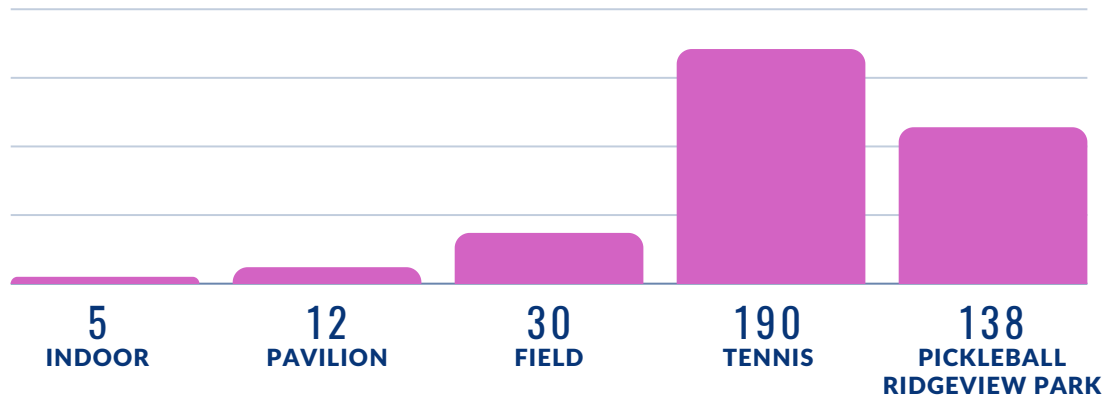
PAST PROGRAMMING

- Friends of Lost Corner hosted "Champion of the Chattahoochee" program with 31 participants.

ONGOING/UPCOMING EVENTS

- [Fit4Moms](#) continues to meet on the City Green on Tuesdays and Thursdays at 9:30 am offering prenatal and postnatal workouts.
- [Young Yogis](#) - Story yoga classes, where simple yoga poses are accompanied by engaging songs, puppets, and carefully selected stories that naturally lend themselves to yoga movements.
- [Parent/caregiver & Me](#) yoga classes - where caregivers partner with their child in fun, animated poses. They'll bark in downward dog, hiss in cobra pose, and flutter our butterfly wings as we balance, stretch, sing, and play.
- [AM Crush Hour](#) Free fitness class meets on Tuesday and Thursday mornings at 6:30 AM on City Green.
- [Sandy Springs Youth Sports \(SSYS\)](#) Pressure Baseball tryouts and [registration](#).
- [Atlanta Sport and Social Club](#) providing adult flag football (67 participants), Hammond Park and adult soccer (343 participants) at Dunwoody Springs Elementary, and co-ed softball at Morgan Falls Athletic Complex (58 participants)
- [Environmental Stewardship Program](#) continues with classes on select Saturdays until the end of June 2024.

375
TOTAL
NUMBER OF
RESERVATIONS



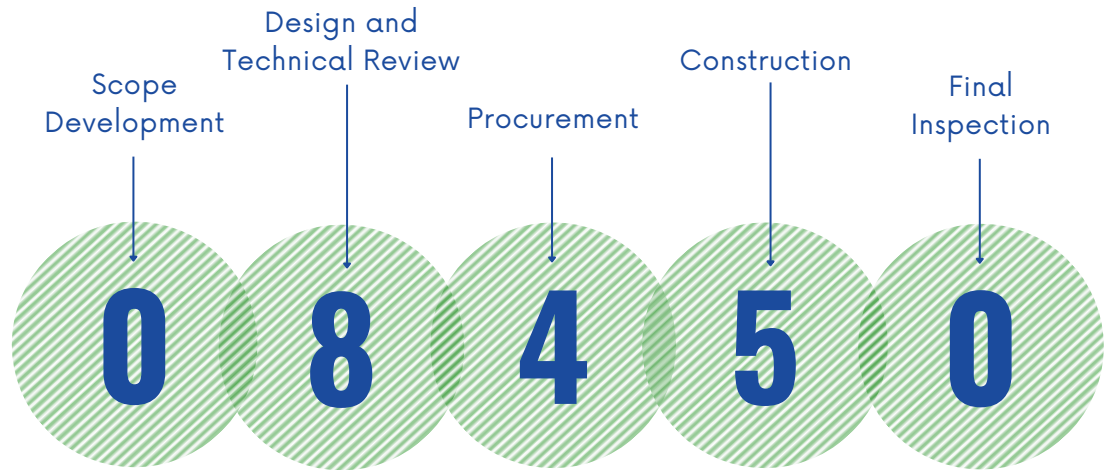
SUSTAINABLE GROWTH AND ENVIRONMENTAL STEWARDSHIP

S U S T A I N A B I L I T Y

- Seasonal tree work at City Springs began this week. Every tree will receive care in preparation for the summer season at City Springs.

STORMWATER

17
ACTIVE
PROJECTS
1
REQUESTS
RECEIVED



Project Number	Current Phase	Status	Upcoming
600 North Harbor	Construction	Construction underway.	Construction completion planned for May 2024.
7236 Thornhill Lane	Construction	Substantially complete. Punch list underway.	Project closeout.
5200 Falcon Chase Lane	Construction	Pond rehabilitation operation nearing completion.	Construction completion by June 2024.
6775 Lisa Lane Detention	Bid Phase	Bid solicitation underway. On site pre-bid meeting conducted.	Contract award early FY25.
Oakridge Forest Subdivision	Bid Phase	Phase II Stormwater Rehabilitation procurement underway.	Contract award projected for early FY25.
5760 Mountain Creek Road	Bid Phase	Engineering services proposals under review. Easement acquisition required.	Projected design award June 2024.
4787 Riverview Road	Design	Permitting completed. Construction easement acquisition underway.	Bid solicitation and construction programmed for FY25.
5030 High Point Road	Design	Permitting process underway. Temporary construction and permanent drainage easements required.	Bid solicitation and construction programmed for FY25.
4632 Dalmer Road	Construction	Construction completed.	Project closeout.
1025-1075 Crest Valley Drive	Construction	Construction underway.	Construction completion planned for July 2024.
2080 Spalding Drive	Design	Construction planned for completion by May 2024.	Bid phase programmed for FY25.
255 Danbury Lane	Bid Phase	Received bids; under review.	Construction programmed for FY25.
230 W. Spalding Drive	Design	Concept design option selected. Construction plans under development.	Construction drawings and permitting expected to be completed by August 2024.
225 Berwick Road	Design	Field inspection and reporting underway.	Design engineering services expected to be completed by August 2024.
400 Northridge Parkway	Design	Design scheduled for completion in May. Permanent drainage easement and access easement needed.	Construction programmed for FY25.
2000 Spalding Drive	Design	Permanent Easement acquisition required.	Construction programmed for FY25.
750 Mount Paran Road	Design	Permitting process underway. Temporary access easement or construction easement required.	Construction programmed for FY25.