

Week Ending on June 7, 2024

# CITY OF SANDY SPRINGS

## W E E K I N R E V I E W



### PUBLIC MEETINGS



**SANDY SPRINGS**  
GEORGIA

[VIEW EVENT](#)

Public Meeting  
**City Council Meeting (FY25 Budget Hearing)**  
*Tuesday, June 18*



**Chattahoochee River 911 Authority**  
CHATCOMM

[VIEW EVENT](#)

Public Meeting  
**ChatComm Technical Advisory Committee**  
*Wednesday, July 3*



**Chattahoochee River 911 Authority**  
CHATCOMM

[VIEW EVENT](#)

Public Meeting  
**Quarterly ChatComm Authority Meeting**  
*Tuesday, July 9*



**SANDY SPRINGS**  
GEORGIA

[VIEW EVENT](#)

Public Meeting  
**City Council Meeting**  
*Tuesday, July 16*

### COMMUNITY EVENTS



**SANDY SPRINGS Farmers Market**  
SATURDAY MORNINGS

[VIEW EVENT](#)

City Event  
**Sandy Springs Farmers Market**  
*Saturdays April 20 - November 23*



**SUNDOWN SOCIAL**  
THURSDAYS - CITY SPRINGS

[VIEW EVENT](#)

City Springs Event  
**Sundown Social**  
*Select Thursdays May - October*



**CORNHOLE ATLANTA**

[VIEW EVENT](#)

City Springs Event  
**Cornhole Leagues on the City Green**  
*June 13 - August 1*



**THE ATLANTA ASTRONOMY CLUB**

[VIEW EVENT](#)

Recreational Program  
**The Atlanta Astronomy Club**  
*Saturday, June 15*

### TICKETED EVENTS



[VIEW EVENT](#)

City Springs Event  
**Chris Botti**  
*Saturday, June 8*




[VIEW EVENT](#)

City Springs Event  
**John Hiatt**  
*Thursday, June 13*



[VIEW EVENT](#)

City Springs Event  
**Omari Dillard: Soul Violinist**  
*Sunday, June 16*



**Mordechai Shapiro**  
LIVE IN ATLANTA

[VIEW EVENT](#)

City Springs Event  
**The Mordechai Shapiro Concert**  
*Monday, June 17*

# CUSTOMER SERVICE AND CITIZEN ENGAGEMENT

## CITY CLERK'S OFFICE

open records requests received

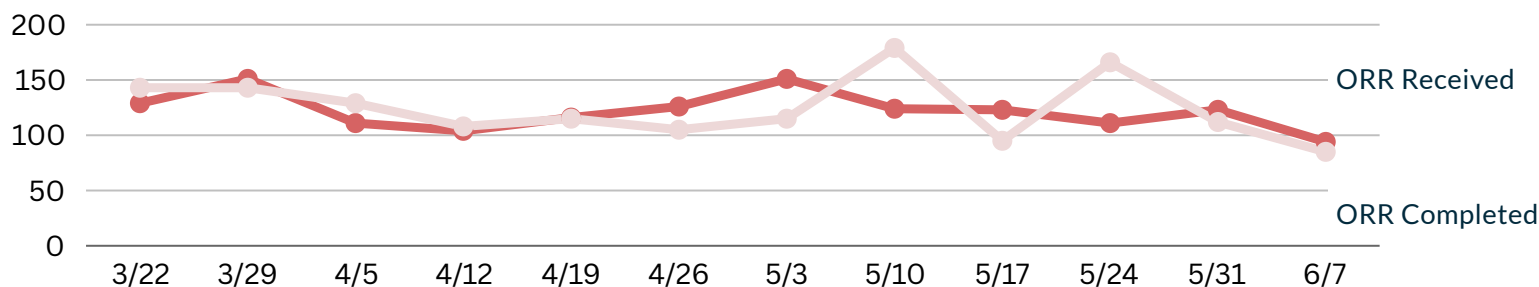
94

open records requests completed

85

2.39 days

average time to complete requests



## CALL CENTER

Total Calls

927

Total Chats

N/A

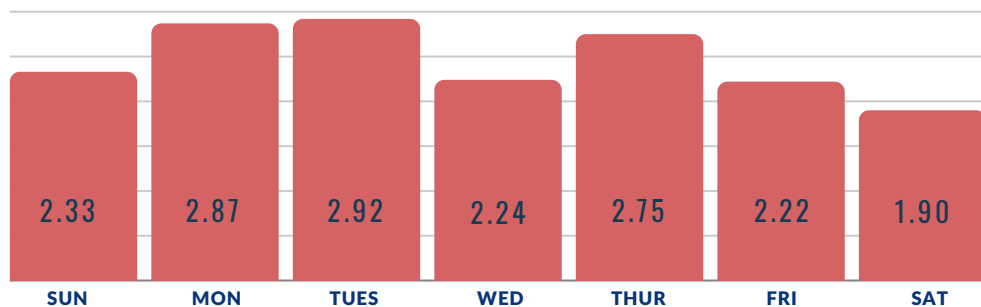
Average Handle Time

147.56 seconds

Average Speed of Answer

21.21 seconds

### AVERAGE HANDLE TIME IN MINUTES



Service Level for 80% of All Calls to be Answered Within 30 Seconds During Business Hours

85.66%

Service Level for 90% of All Calls to be Answered Within 30 Seconds During Business Hours

85.19%

# PUBLIC SAFETY

## SANDY SPRINGS POLICE DEPARTMENT

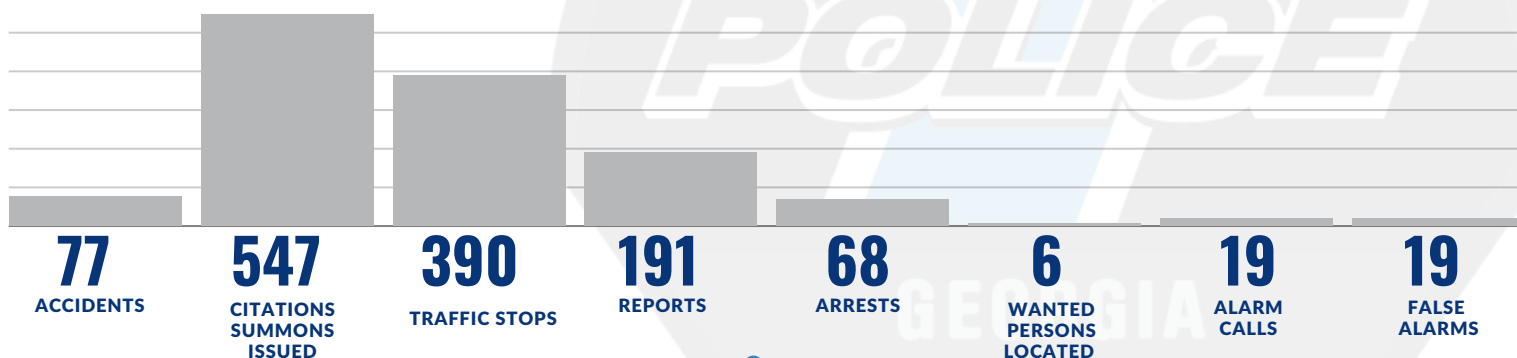
2,043 CALLS FOR SERVICE

827

CITIZEN INITIATED

1,216

OFFICER INITIATED



## NORTH DISTRICT

- Reported 5 entering auto incidents
  - 3 unsecured vehicles were entered
  - 18 secured vehicles were entered with force
  - 17 vehicles were entered during 1 incident
- Reported 1 aggravated battery incident
  - SSPD officers responded to an apartment where individuals were overheard fighting. There was a scream for help when SSPD officers knocked on the door. After the SSPD officers conducted their investigation, a suspect was arrested and charged with aggravated battery (family violence), battery (family violence), and several counts of terroristic threats.

## SOUTH DISTRICT

- Reported 1 entering auto incident
  - 3 secured vehicles were entered with force during 1 incident
- Reported 1 burglary incident
  - 1 secured residence was entered with force



## COMMUNITY AFFAIRS

- Attended the Regional Crime Stoppers of Greater Atlanta luncheon in Atlanta
- Conducted a Civilian Response to Active Shooter Events (CRASE) training class for the employees of a local financial institution

## SPECIAL OPERATIONS HIGHLIGHTS

- **SCU**
  - Conducted 21 traffic stops
  - 2 arrests of wanted individuals
  - Assisted another SSPD unit during a drug related investigation
- **Traffic Unit**
  - Conducted 161 traffic stops
  - 2 arrests of wanted individuals, 2 arrests for driving while unlicensed/driving while license suspended, and 10 arrests for no insurance
- **K-9 Unit**
  - Conducted 1 traffic stop
- **Bike Unit**
  - Conducted 7 traffic stops
- **River Patrol**
  - River Patrol had approximately 72 citizen contacts on Saturday. Due to low water levels on Sunday, River Patrol worked shore patrol.

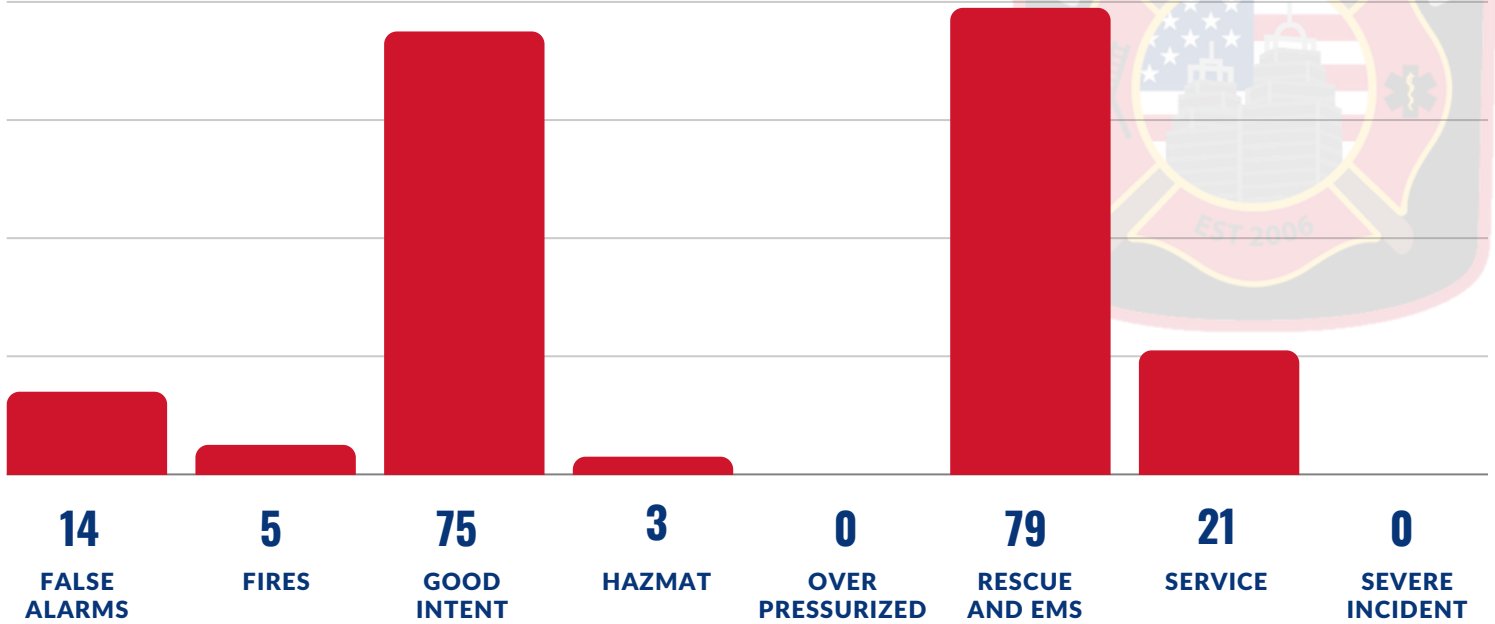
## VOLUNTEER UNIT

The VIP and COP units reported 112 total volunteer hours. The COP hours composed of 8 patrol shifts. Additionally, the COP units conducted 23 house checks, 52 business checks, issued 11 handicap parking citations, and assisted officers on 6 traffic related incidents.

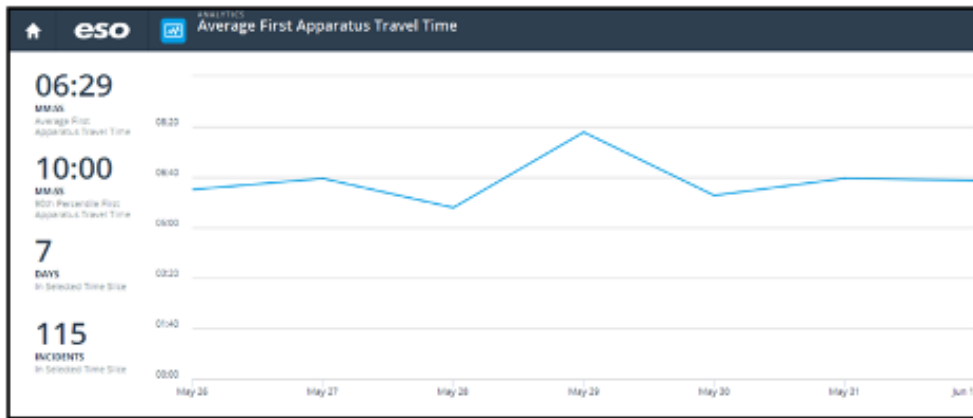
# SANDY SPRINGS FIRE DEPARTMENT

197 TOTAL CALLS FOR SERVICE

224 TOTAL AMR RESPONSE CALLS



## FIRE APPARATUS RESPONSE TIMES



## OUT OF SERVICE HYDRANTS

**9**  
OUT OF SERVICE  
PUBLIC HYDRANTS

**5**  
OUT OF SERVICE  
PRIVATE HYDRANTS

## COMMUNITY RISK REDUCTION

FIRE INVESTIGATIONS	0	VIOLATIONS	24
PLAN REVIEWS	16	CITATIONS	0
INSPECTIONS	48		

## SIGNIFICANT EVENTS

Fire units responded to the following reported incidents:

- A structure fire at a 6-story mixed-use structure with no visible signs of smoke or fire from the exterior in the 900 block of Abernathy Road. Personnel were advised of a stove fire that was extinguished prior to arrival. Upon investigation, there was fire damage to the microwave above the stove and two cabinet doors. No hot spots were found. Power to the stove and microwave was secured. Ventilation was performed.
- A motor vehicle accident in at Glenridge Drive and Hammond Drive. Personnel found three vehicles involved in an accident with an entrapment. The patient was extricated. AMR handled patient care.

## FIRE CORPS

- Spec Ops Maintenance
- Administrative Tasks

**7**  
VOLUNTEER  
HOURS

## COMMUNITY AFFAIRS

### 4 EVENTS WITH 464 PARTICIPANTS

Car Seat Inspection, Station 2 Tour, CPR Training at the Westin Atlanta, and participation at the Summer Kick-Off Event on Roswell Road

Truck Visit – St. Jude the Apostle Preschool (photo on right)



# TRANSPORTATION ACCESSIBILITY AND COMMUNITY APPEARANCE TSPLOST

## UPDATED PROJECTS

### TS105 - Roswell Road at Grogans Ferry Road

- Current Phase: Construction
- Status: GDOT permitting complete. Seeking contractor costs to construct final work. Construction ITB 5/15. Pre-bid meeting 5/23.
- Upcoming: Bids due 6/14. Execute contract, issue NTP and start demo and construction.

### TS106 - Northside Drive at Riverview/Old Powers Ferry

- Current Phase: Complete
- Status: Northside Drive, Riverview Road and Old Powers Ferry Road open to traffic. Intersection is now on roundabout alignment. Repaving complete. Punchlist. Final striping complete.
- Upcoming: Complete lighting installation beginning of June upon receipt of long lead time items. Project closeout.

### TS108 - Roswell Road at Dalrymple Road

- Current Phase: Construction
- Status: Notice to Proceed 1/22/2024. Demolition and sidewalk installation ongoing. Storm drainage installation ongoing. Wall permitting complete and material on order. Utility coordination ongoing.
- Upcoming: Grading and wall construction.

### TS111 - Spalding Drive at Pitts Road

- Current Phase: Construction
- Status: Notice to Proceed 1/22/2024. Demolition and sidewalk installation ongoing. Storm drainage installation and deconfliction ongoing. Wall permitting complete and material on order. Wall site prep underway. Utility coordination ongoing.
- Upcoming: Wall installation on Spalding Drive, storm drainage installation, driveway and roadbed grading, signal installation.

### TS131 - Peachtree Dunwoody Bike/Pedestrian Trail

- Current Phase: Design
- Status: Survey and SUE complete. Concept design in progress. Staff reviewing draft Concept Plans received on 5/3/2024.
- Upcoming: Concept Design.

### **TS191 - Mt. Vernon Highway at Johnson Ferry Road Improvements**

- Current Phase: Construction
- Status: Stage 1 construction underway. To include grading for connector road. Pavement/curbing demolition and rough grading, storm drainage and water relocation installation underway. Intermittent lane closures. Sidewalk demolition underway to make way for temporary road and ped access needed for Stage 2 traffic shift. GA Power aerial to underground relocation ongoing. Wall installation on Boylston and shoulder improvements underway,
- Upcoming: Begin wall installations.

### **TS192 - Mt. Vernon Highway Multimodal Improvement**

- Current Phase: Construction
- Status: Tree removal complete. Installation of silt fence and tree save fence scheduled for completion this week. Seven-day erosion control inspection scheduled. Continue water pipe relocations on western side of project. Begin removal of pedestrian lighting.
- Upcoming: Construction ongoing. Utility relocations to begin after tree removal. Storm pipe installation. Removal of pedestrian light poles.

### **S2193 - Hammond Drive Corridor**

- Current Phase: Design
- Status: Design progressing to Final Design. ROW negotiations ongoing.
- Upcoming: Complete appraisals and continue negotiations.

### **T0060-S2121 - SR 400 Multi-Use Path**

- Current Phase: Construction
- Status: ARC Transportation Improvement Plan (TIP) Modification request and RAISE Grant application for current estimated construction funding shortfall submitted. Construction contract award approved by Council on 5/21/2024. Award notification submitted to GDOT for concurrence.
- Upcoming: Award recommendation, GDOT Construction Authorization contract award.

### **S2101 - Ring A ITS Design**

- Current Phase: Design
- Status: Reviewing segment installation priority.
- Upcoming: Final plans.

### **S2132 - Riverside Bridge at Chattahoochee Tributary (Bridge Program)**

- Current Phase: Study
- Status: Scoping study completed. Preferred bridge alternative selected. Final report accepted by City. Preparing design procurement documents.
- Upcoming: Design procurement.

### **S2161 - Windsor Parkway Sidewalk Gap fills**

- Current Phase: Design
- Status: Comments on revised concept plan given to consultant and revisions completed. Progressing to preliminary design.
- Upcoming: Preliminary design.

### **S2164 - Evergreen Drive Sidewalk (Existing Sidewalk at Greenwood Close to Peachtree Dunwoody Road)**

- Current Phase: Design
- Status: Progressing to final design.
- Upcoming: ROW plan approval. Final design.

### **S2186 - Mt. Paran Road and Powers Ferry Road Sidewalk (Rebel Trail to Carol Lane)**

- Current Phase: Design
- Status: Preliminary plans and right of way plans received and under review. Title research underway. Utility conflict coordination underway.
- Upcoming: Start right of way coordination.

### **T2205 - 01 - Roswell Road/SR 9 at Fulton Government Center Mid-block**

- Current Phase: Construction
- Status: Construction Notice to Proceed 4/10/24. Construction began 04/22/2024 with demo and milling. Lane closures on Roswell Road. Concrete work complete. Landscaping and sign installation underway. Asphalt milling inlay and temporary striping complete.
- Upcoming: Signage and lighting installation, milling, and restriping. GDOT indicates installation of crossing signal planned for Fall 2024.

## **CAPITAL IMPROVEMENT PROGRAM (CIP)**

### **T0019 - MARTA Roswell Road Streetscapes (City Limit to I - 285. West Side - City Limit to Long Island Drive)**

- Current Phase: Design
- Status: Concept Plan, including project phasing limits, can be found here: <https://www.sandyspringsga.gov/plans-and-studies>. Utility coordination is underway. Plans have been submitted to GDOT for review.
- Upcoming: Update plans based on utility coordination and permitting comments. Phase 1 right of way coordination

### **T0033-7 - CDBG Roswell Road Streetscape Phase 2 - Lake Placid Drive to Northwood Drive**

- Current Phase: Design
- Status: Right of Way acquisition underway with 1 of 3 parcels obtained.
- Upcoming: Georgia Power scheduling advance utility relocations. Complete right of way acquisition. Construction bidding.

### **T0033 - 8 - CDBG Northwood Drive Sidewalk Project**

- Current Phase: Design
- Status: RFP submittals received and in review.
- Upcoming: Recommend award.

### **T0033 - 9 - CDBG Long Island Drive Sidewalk Project**

- Current Phase: Design
- Status: RFP submittals received and in review.
- Upcoming: Recommend award.

### **T0033 - 10 CDBG Hope Road Sidewalk Project**

- Current Phase: Design
- Status: RFP submittals received and in review.
- Upcoming: Recommend award.

### **T0035 - Chattahoochee River Bicycle and Pedestrian Bridge (City of Roswell)**

- Current Phase: Design
- Status: Project update meeting held with GDOT, ARC and City of Roswell 11/15/23. GDOT coordinating schedule updates.
- Upcoming: Agreement revisions as needed. Coordinating with stakeholders.

### **S2104/ T0058-1 - Boylston Drive and Hammond Drive Intersection Improvement**

- Current Phase: Design
- Status: Right of Way acquisition underway with 3 of 4 required parcels obtained. Ongoing coordination with GA Power regarding required pole relocations. Analyzing stream credit requirement.
- Upcoming: Execute Georgia Power pedestrian lighting agreement. Construction bidding.

### **T0066 - Holcomb Bridge Road at Spalding Drive (GDOT Construction – Sponsored by Gwinnett County)**

- Current Phase: Construction
- Status: GDOT Construction contractor has mobilized. Construction with intermittent lane closures has begun.
- Upcoming: Continuing construction.

### **T0069 - Peachtree Dunwoody-Windsor Parkway (Glenridge Connector to Roswell Road) Fiber Connection**

- Current Phase: Construction
- Status: Traffic fiber installation with intermittent lane closures. Coordinating access with AT&T. Boring work for underground lines near GA 400 has begun.
- Upcoming: Continuing construction.

**S2105 - Roswell Road North End Boulevard (continuation of T-0071)**

- Current Phase: Design Procurement
- Status: Design in acquisition with consultant RFP responses in review. Coordinating review with GDOT.
- Upcoming: Make design consultant award recommendation

**TS172 - Brandon Mill Road Sidewalk (Lost Forrest Drive to Brandon Ridge Drive)**

- Current Phase: Right of Way/Utility
- Status: Georgia Power has installed new poles and relocated their wires. Comcast has completed relocation. Pending AT&T relocations to new poles.
- Upcoming: Remove existing utility poles. Construction bidding.

**T2001 - GA 400 Bridge Enhancements (Roberts Drive, Pitts Road, Spalding Drive)**

- Current Phase: Construction (GDOT)
- Status: Roberts Drive reopened to vehicular traffic on new bridge 12/22/2023 with pedestrian facilities recently restored (March 2024). Pitts Road Bridge re-opens to traffic this week.
- Upcoming: GDOT forecasting Pitts Road bridge to reopen June 1, 2024. Work on Roberts Drive and Pitts Road bridges to be completed in June.

**S2131 - I-285 Bridge Enhancements (Mt. Vernon Highway Bridge to be replaced)**

- Current Phase: Construction (GDOT)
- Status: New bridge under construction with water line relocations underway GDOT opened the new bridge to vehicular traffic on April 22, 2024.
- Upcoming: Bridge completion summer 2024.

**T2208 - MARTA Peachtree-Dunwoody at Lake Hearn Improvements**

- Current Phase: Design
- Status: Survey work has been completed. Concept work continues. Public Information Open House (PIOH) held 2/28/2024. Please see <http://spr.gs/lakehearn> for more information.
- Upcoming: Publish concept plan. Begin preliminary design.

**S2163 - Northland Drive Sidewalk (Landmark Drive to Existing sidewalk at Northland Ridge Trail)**

- Current Phase: Construction
- Status: Right of way coordination completed. Construction contract executed.
- Upcoming: AT&T to relocate service pole. Execute construction award. Issue contractor Notice to Proceed.

**S2165 - Riverside Sidewalk (South of 285 to Mt. Vernon Highway)**

- Current Phase: Design
- Status: Concept design underway. Concept review meeting held with Design Consultant. Utility location test holes on site completed.
- Upcoming: Finalize Concept Design. Continue Utility coordination.

**S2168 - Hilderbrand Drive Sidewalk Police Gym to Roswell Road (both sides)**

- Current Phase: Design
- Status: Final design underway. Georgia Power Company easement agreement approved by MCC on 6/4/24. GA Power pedestrian lights installation started this week. GA Power pole relocation agreement executed.
- Upcoming: Complete GA Power pedestrian lighting installation. Complete utility coordination and permitting.

**S2170 - Mt. Vernon Highway Sidewalk (Existing sidewalk at DeClaire Court to Long Island Drive)**

- Current Phase: Construction
- Status: Construction is complete.
- Upcoming: Project closeout.

**S2172 - Glenridge Drive Sidewalk (Existing sidewalk - Canopy Drive to Glenridge Close Court)**

- Current Phase: Design
- Status: Right of way acquisitions with adjacent property. Development plans under review. Utility coordination underway. Agreement with GA Power for pedestrian lights completed.
- Upcoming: Continue coordinating with property owner and other departments regarding adjacent property development plans.



**S2177 - Powers Ferry Road Sidewalk (New Northside Drive to 6201 Powers Ferry Road)**

- Current Phase: Construction
- Status: Construction contract executed.
- Upcoming: Execute Construction contract and issue Notice to Proceed.

**S2179 - Spalding Drive Sidewalk (Nesbit Ferry to Spalding Lake Court)**

- Current Phase: Design
- Status: Preliminary design complete. Utility coordination complete.
- Upcoming: Finalize permitting and advertise for construction bids.

**S2184 - Jett Ferry Road/Spalding Drive Sidewalk (Jett Ferry Court to Dunvegan Close)**

- Current Phase: Design
- Status: Concept design complete. Utility coordination underway. Speed study for mid-block pedestrian crossing completed.
- Upcoming: Continue preliminary design. Permitting.

**S2185 - Lake Forrest Drive Sidewalk (Westside of road – Mt. Paran Road to City Limits)**

- Current Phase: Design
- Status: Site survey completed. Concept design underway. Utility coordination underway. Project limits for Phase 1 on the north end of the project have been defined with preliminary design underway.
- Upcoming: Final design and permitting along with Right of Way acquisition on Phase 1. Continue concept design on Phase 2.

**S2188-4 - River Exchange Drive Sidewalk from Spalding Drive to Park Entrance**

- Current Phase: Construction
- Status: Construction continues with intermittent lane closures.
- Upcoming: Complete construction.

**S2188-5 - Windsor Parkway Sidewalk at Peachtree Dunwoody Road**

- Current Phase: Construction
- Status: Construction site work completed.
- Upcoming: Punch list work and final closeout.

**S2123-1 - Roberts Drive Sidepath Scoping Study**

- Current Phase: Scoping
- Status: Scoping study completed. Scoping Study presented to MCC at 5/21/24 meeting. For more information, the Scoping Study can be found here: <https://www.sandyspringsga.gov/plans-and-studies>.
- Upcoming: Utilize published study for future project planning.

**T2305 - High Point Road Pedestrian Crossing – Design**

- Current Phase: Construction
- Status: Construction contract executed.
- Upcoming: Issue Notice to Proceed

**S2103 - Peachtree Dunwoody Road/Johnson Ferry Road Intersection Improvements – Scoping Study**

- Current Phase: Scoping Study
- Status: Study underway. Final draft has been received.
- Upcoming: Complete scoping study.

**S2122 - Glenridge Sidepath Design**

- Current Phase: Design
- Status: Design contract executed. Kick-off meeting held with designer. Field survey work has begun.
- Upcoming: Complete field survey work and begin concept design.

#### **T2403 - Long Island Drive at Mt. Vernon Highway Intersection**

- Current Phase: Design
- Status: Field data collection ongoing. Preliminary design underway.
- Upcoming: Utility coordination.

#### **T2404 - Morgan Falls Road Pedestrian Lighting (Roswell Road to Overlook Park)**

- Current Phase: Design
- Status: Coordinating with Georgia Power on final lighting layout.
- Upcoming: Georgia Power updating pedestrian lighting agreement.

#### **T2405 - Lake Forrest Drive at Allen Road Intersection**

- Current Phase: Design
- Status: Preliminary design underway. Coordinating plan updates with adjacent properties.
- Upcoming: Utility coordination.

## **TRANSPORTATION AND TRAFFIC**

#### **T7261 - Johnson Ferry Road at Sandy Springs Circle Traffic Engineering Evaluation 2205**

- Current Phase: Study
- Status: Johnson Ferry Road @ Sandy Springs Circle Traffic Engineering Evaluation
- Upcoming: Undertake analysis.

#### **T2205 - Abernathy Road at Roswell Road/SR 9 Intersection Safety Project**

- Current Phase: Study
- Status: The consultant has prepared the analysis for review.
- Upcoming: Complete Study.

#### **T9600 - Traffic Calming**

- Current Phase: Study
- Status: Continue coordination with Hope Road neighbors regarding traffic calming treatment plan. City contractor will add edgeline striping to Huntcliff Trace following repaving.
- Upcoming: Continue traffic calming coordination.

#### **T9520 - Public Safety Building Fiber Project**

- Current Phase: Construction
- Status: Fiber work on additional tasks is underway.
- Upcoming: Work will continue through mid-June.

#### **T9500-23-2 - Signal Analysis, ADA Upgrades, and Signal Plans for 5 Intersections: Dunwoody Place/Hope; SR 9/Northridge; SR9/Trowbridge/ Hammond/Lake Forrest; Hammond/Sandy Springs Circle**

- Current Phase: Design
- Status: Consultant is addressing comments from the GDOT District office on the signal plans. Preparing Council presentation for Hammond Drive signal upgrades. The signal plan for Dunwoody Place at Hope Road is complete.
- Upcoming: Obtain GDOT permits for the signal plans for Roswell Road at Trowbridge Drive and Roswell Road at Northridge Road.

#### **T2308 - Roswell Rd at Lake Placid Intersection**

- Current Phase: Design
- Status: Invitation to Bid 24-064 opened April 17, 2024 and closed May 20, 2024. Staff are reviewing the bids.
- Upcoming: Make award recommendation to City Council.

#### **T2406 - Safety Action Plan**

- Current Phase: Study
- Status: The Sandy Springs Safety Task Force met the week of April 1. The traffic count data collection will be completed by mid-May. Meetings with focus groups are ongoing. The community is invited to provide input on transportation safety citywide at: [Spr.gs/safeststreets](http://Spr.gs/safeststreets). The online survey will be available through June 14, 2024. Project staff attended the Sandy Springs Farmer's Market on May 18, 2024.
- Upcoming: Continue focus group meetings and crash data analysis. Preparing presentation to City Council in upcoming Work Session.

### **T2401 - Peachtree Dunwoody Road Corridor Study and Transit Oriented Development Plan**

- Current Phase: Study
- Status: The City hosted a public input booth at the North Springs MARTA Station on 05/29/24. The public is invited to give input on the corridor study and North Springs station plan at [bit.ly/northspringsurvey](https://bit.ly/northspringsurvey) through June 9, 2024.
- Upcoming: Continue existing conditions assessment, community outreach and online survey.

### **T2209 - I-285 at SR 9 Innovative Interchange Study (PI 0019792)**

- Current Phase: GDOT Project
- Status: City Council approved the Memorandum of Agreement (MOA) for the local match for the project on January 2, 2024. Staff are attending monthly project meetings. GDOT's project consultant is preparing a scope for the project traffic study and concept report.
- Upcoming: City staff will continue coordination with the GDOT project team.

### **T7249 - Glenridge Drive at Johnson Ferry Road/Glenair Drive**

- Current Phase: Study
- Status: The consultant submitted the draft traffic study for staff review. The site survey began May 13, 2024.
- Upcoming: The consultant will initiate development of intersection improvement concepts.

### **T7251 - Morgan Falls Road and Roswell Road Intersection Improvements Project**

- Current Phase: Study
- Status: The project kick-off meeting was held the week of April 8, 2024. The consultant has initiated data collection and begun preliminary concepts for SR9 and Morgan Falls Road.
- Upcoming: Initiate data collection and traffic evaluation.

### **T2206-22-2 - Signal Upgrades for 5 Intersections: Northridge Road at SR 400 NB Ramps; Peachtree Dunwoody Road at Hollis Cobb; Johnson Ferry Road at Hollis Cobb; Peachtree Dunwoody Road at Northside Dr/St. Joseph's Hospital; Johnson Ferry Road at Old Johnson Ferry Road**

- Current Phase: Construction
- Status: The City's contractor is constructing short-term safety and accessibility upgrades to five intersections which may include accessible pedestrian push buttons, curb ramp modifications, left-turn phasing modifications, and retro-reflective signal head back plates. The signal improvements at Johnson Ferry Road and Old Johnson Ferry Road are complete. Weather permitting, construction at Northridge Road at SR 400 NB ramps is scheduled for this week.
- Upcoming: Continue construction through June 2024.

### **RFQC-24-052 - Traffic Sign and Wayfinding Sign Maintenance, Traffic Control, Road Closure, and Special Events Services**

- Current Phase: Procurement
- Status: Services contract currently out for competition for a five-year renewal. Bids were submitted May 22, 2024, and are under review.
- Upcoming: Make award recommendation to City Council.

**TO PARTICIPATE IN THE PUBLIC HEARING COMMENT PERIOD FOR THE PROCUREMENT OF THE PROPOSED SR 400 EXPRESS LANES PROJECT, PLEASE VISIT [HTTPS://0001757-GDOT.HUB.ARCGIS.COM/](https://0001757-gdot.hub.arcgis.com/)**


### **AFTER HOURS CALLS**

- 5/27/24 – Staff received a report of a signal in flash at Johnson Ferry Rd and Glenridge Point Pwky. Signal contractor responded, reset signal.
- 5/27/24 – Staff received a report of a signal in flash at Peachtree Dunwoody Road and Marta. Signal contractor responded, reset signal.
- 5/27/24 – Staff received a report of a signal in flash at Hammond Drive and Roswell Road. Signal contractor responded, reset signal.
- 6/2/24 – Staff received a report of a signal in flash at Abernathy Rd and Barfield Rd. COSS Staff viewed via TMC cameras, signal working properly.
- 6/2/24 – Staff received a report of a signal in flash at Mercedes Benz Drive and Abernathy Road. COSS Staff viewed via TMC cameras, signal working properly.

# PUBLIC WORKS PROJECTS



**TS191 Wall construction  
Boylston Drive**



**T2205-01 Mid-block Crossing  
roadway paving**



**TS191 Storm drain installation  
Mt. Vernon Hwy**




**T0069 Peachtree Dunwoody -  
Windsor Pkwy Traffic Fiber  
Connection underground boring**



**TS111 Stormwater System  
Construction**



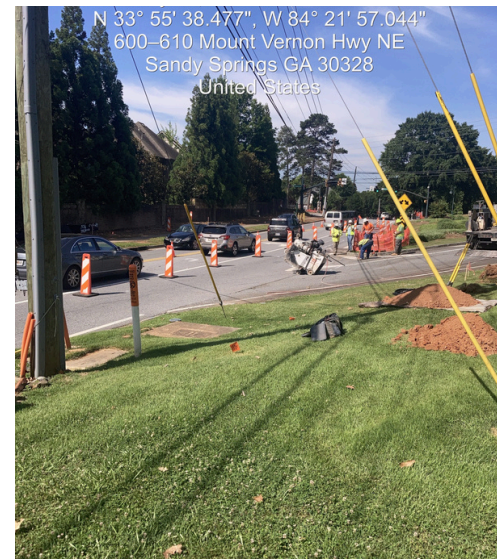
**TS108 Sidewalk demolition and  
wall preparation**



**S2170 Mt. Vernon Highway  
Sidewalk Construction  
Completed**



**S2188-5 Windsor Parkway  
Sidewalk construction**



**TS192 Fiber relocation Mt.  
Vernon Highway**

## UTILITIES

UTILITY PERMITS RECEIVED	15
PERMITS ISSUED	7
ACTIVE UTILITY PERMITS	392

## STREET LIGHTING

REQUESTS FOR NEW STREETLIGHTING	0
STREETLIGHT PETITIONS SENT TO RESIDENTS	0
LEASE AGREEMENTS FOR SIGNATURES	0

## SIGNALS/LIGHTS AND SIGNS

SIGNAL/LIGHT WORK ORDERS COMPLETED	28
SIGN/TRAFFIC WORK ORDERS COMPLETED	14

## CITY OF ATLANTA WATER

ACTIVE WATER LEAKS	9
OUTSTANDING RESTORATION	16

## FIELD SERVICES

SERVICE REQUESTS RECEIVED	30	WALLS/FENCE/GUARDRAIL	0
SERVICE REQUESTS COMPLETED	30	DEAD ANIMAL REMOVAL	4
TREE REMOVAL	9	TRIMMING/MOWING	7
SIDEWALK/CURBS	1	TRASH DEBRIS	4
POTHoles/RESURFACE	5		

### FIELD SERVICES

#### T-3000 Pavement Maintenance

- Mayor and Council approved application for FY2024 Supplemental Local Maintenance Improvement Grant funds. Estimate \$1.26M. Received LMIG Supplemental funds April 24, 2024.
- FY24 Resurfacing: Work began March 13, 2024.
- Pavement Condition Index (PCI) Assessment underway with field data collection completed in October. Citywide PCI Assessment presented to Council in 5/21/2024 Work Session.

#### T-4000 City Beautification

- Burdette Park project: Final design plans received. Staff review underway.

#### T-7500 Guardrail Replacement Program

- Work underway. Gas line relocated. Survey of property/ROW boundaries underway.

#### T-9100 FY2021 Bridge Maintenance

- Phase II work complete with punch list work underway. RFP for design work for 2023 bridge deficiency report sent to design firms.

#### Right of Way Maintenance

- State Route Mowing Contract prepared for competition. Five-year renewal of services.
- Mowing on I-285 and Ga SR 400 resumed on March 27th as growing season starts.
- Mowing on City primary and secondary routes returned to weekly mowing during growing season. Secondary roads are still on a monthly cycle.
- Citywide ROW litter removal services improving in all areas.
- Street Sweeping underway with most work performed in the evenings.
- Large sidewalk repairs – Sidewalk repairs ongoing – **44 repairs since January 2, 2024.**
- Sidewalk Small Trip Hazard Removal completed. 1,365 trip hazards removed on 53 streets.
- Sidewalk cleaning on 18 streets completed. Cleaned total of 27.75 miles of sidewalk on 20 streets.

**Pothole Repair Project – 1,213 potholes/patches repaired** since January 2, 2024. Public Works Field Superintendents surveying and marking potholes for repair. Please call our Call Center, 770-730-5600, to report potholes.

#### GA 811 Implementation

- Total Locate Requests received Year to Date (05/30/2024) – 1408
- Locate Requests received this week – 95.

# COMMUNITY APPEARANCE WEEKLY INSPECTION REPORT

Roadway	Litter	Mowing	Street Sweeping	Notes
Abernathy Road	A	A-	A	
Dunwoody Place	A-	A-	A	High grass at Bank of America/Publix.
GA-400 North of I-285 Interchange	A	C	N/A	Between interchanges not mowed.
GA-400 South of I-285 Interchange	A	C	N/A	Between interchanges not mowed.
I-285 Eastbound Interchange	A	A-	N/A	
I-285 Westbound Interchange	A-	B	N/A	Interchange not mowed. Debris in construction zone.
Johnson Ferry Road	A-	B	A	High grass at Sandy Springs Circle and River Valley. Light litter.
Northridge Road	A-	A-	A	Litter in gutter.
Roswell Road North	A-	A-	A	High grass at Glisten Ave. Light litter around Morgan Falls Road.
Roswell Road South	A	B	A	High grass at Hedden St. Weeds in sidewalk.
Sandy Springs Circle	A	A-	A	

## PLANNING AND ZONING

P&Z DEVELOPMENT MEETINGS ASSIGNED	7
DESIGN REVIEW MEETINGS	3
ADMIN VARIANCE PROCESSED	2
CDBG SUBMISSION	0
ADMIN PERMITS PROCESSED	0
BUSINESS LICENSE PROCESSED	7
BOA HEARINGS	0

## INSPECTIONS

SITE INSPECTIONS	40
BUILDING INSPECTIONS	148
TREE INSPECTIONS	0

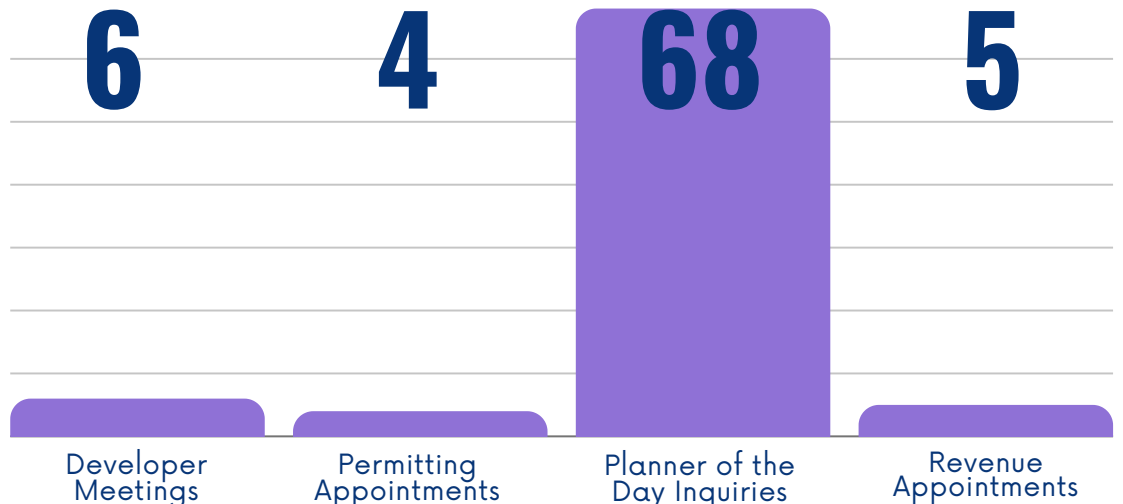
## CODE ENFORCEMENT

CITATIONS	2
COMPLAINTS	22
INSPECTIONS	78
NOTICE OF VIOLATION	7
RESOLUTIONS	23
SIGN REMOVAL	52
SHORT-TERM RENTALS	0
VEHICLE-RELATED USE INSPECTIONS	0
THIRD PARTY APARTMENT INSPECTION REPORTS	3
ALCOHOL LICENSE APPLICATION	0
BUSINESS LICENSES	0
VACANT PROPERTY INSPECTIONS	0

## CUSTOMER SERVICE - COMMUNITY DEVELOPMENT

**83**

TOTAL MEETINGS,  
APPOINTMENTS,  
AND INQUIRIES



# PERMITS

## NEW PERMIT APPLICATIONS

commercial

16

film

1

land disturbance

2

pool

0

residential

14

special event

1

trade

25

tree removal

6

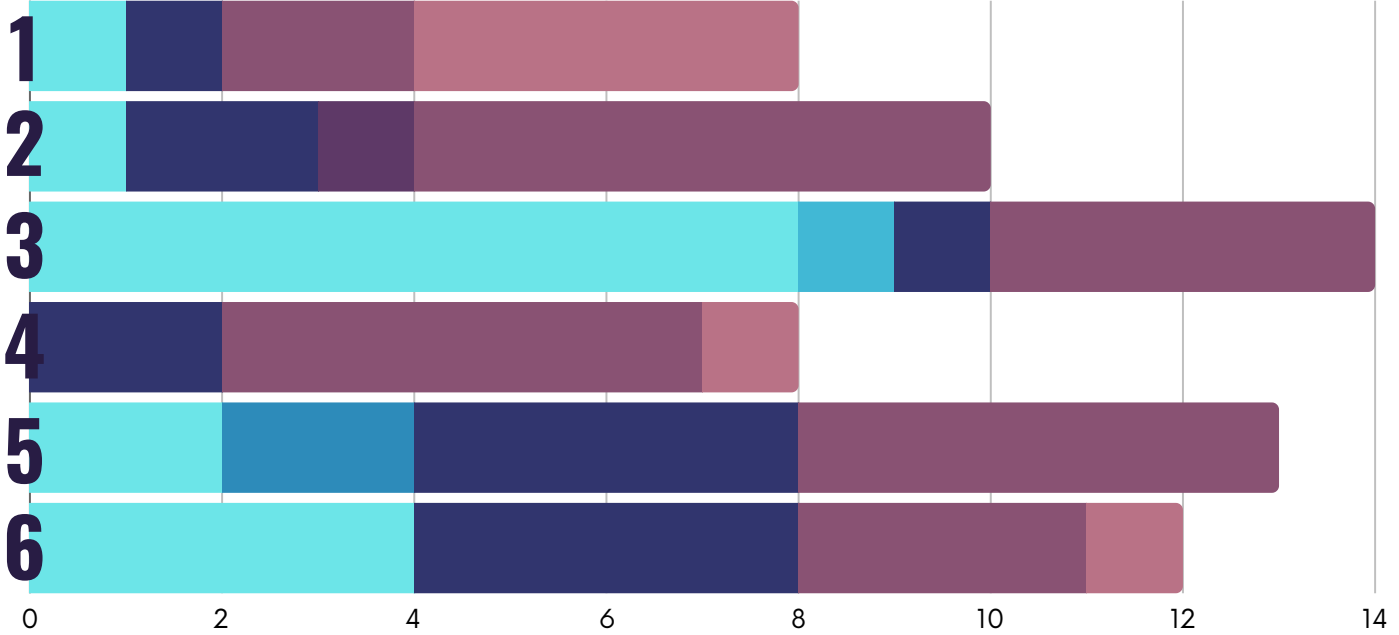
Commercial  
Residential

Film  
Special Events

Land Disturbance  
Trade

Pool  
Tree Removal

DISTRICT



## PERMITS ISSUED

commercial

9

film

0

land disturbance

2

pool

0

residential

12

special event

0

trade

15

tree removal

1

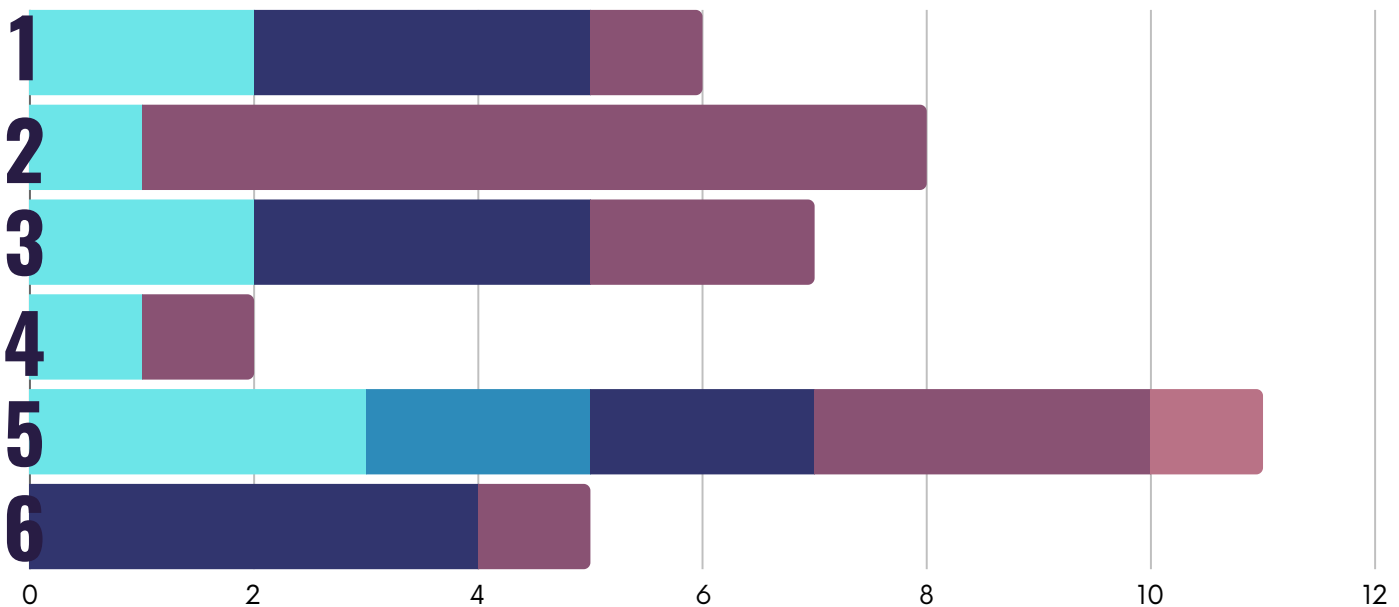
Commercial  
Residential

Film  
Special Events

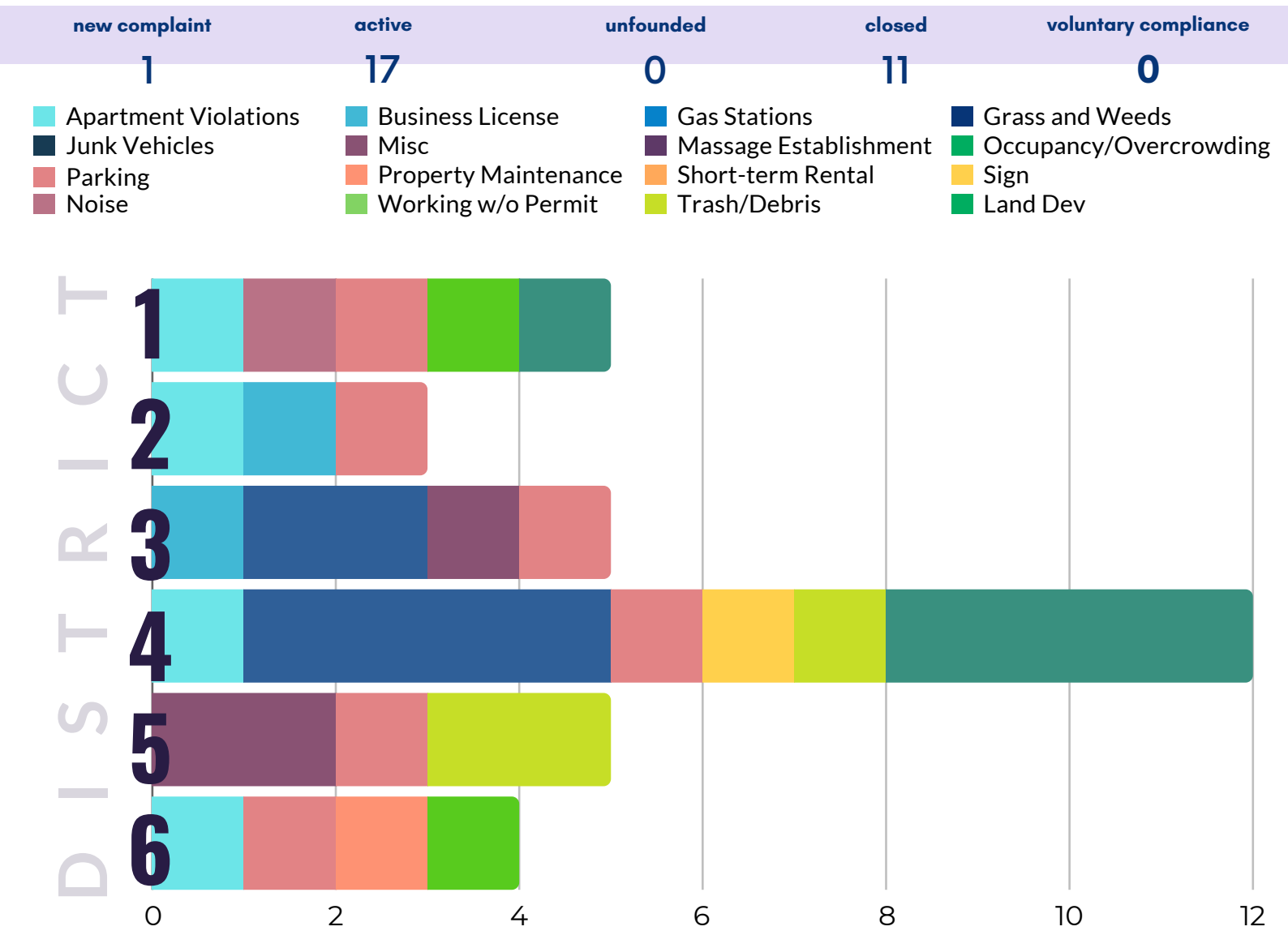
Land Disturbance  
Trade

Pool  
Tree Removal

DISTRICT



# NEW CODE CASES



For a detailed list of new code cases and a map of the City, please visit the [Week in Review online dashboard](#) [HERE](#)

## CODE ENFORCEMENT EFFORTS

District	Address	Enforcement Effort	Violation	Compliance/Court Date
1	8101 Colquitt Rd.	Notice of violation	Property maintenance.	June 7
1	100 Greyfield Ln.	Notice of violation	Property maintenance.	June 7
1	7630 Nesbit Ferry Rd.	Notice of violation	Property maintenance.	June 3
2	291 Dalrymple Rd.	Stop work order	No permit on the property.	June 3
5	1375 Old Woodbine Rd.	Citation	Household living.	July 29
5	621 Hammond Dr.	Citation	Work in violation.	July 29
6	85 Silverwood Dr.	Notice of violation	High weeds and grass.	June 6
6	70 Mountain Creek Trce.	Notice of violation	Property maintenance.	June 13
6	4795 Woodvale Dr.	Notice of violation	Property maintenance.	June 13



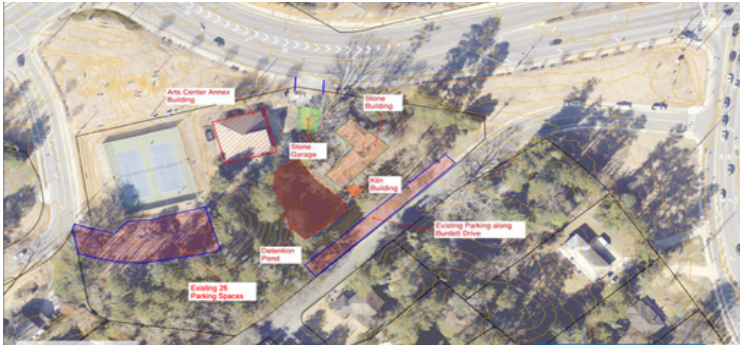
# CITY PROJECTS

District	Project Name	Current Phase	Status	Upcoming
3	Heritage Museum	Design	Programming Phase	Project on hold
6	Wayfinding Gate Way 2	Design/Right of Way/Construction	Installing Spalding Road North Entrance - 90% Complete	Installation of Spalding Road sign. Right of Way for South Roswell Road Location

**PAST AND CURRENT FEATURED CITY IMPROVEMENT PROJECTS CAN BE FOUND ON THE WEBSITE [HERE](#) AND THE LINKS BELOW:**



**POLICE HEADQUARTERS AND COURT**



**ABERNATHY ARTS CENTER**



**FIRE STATION 5**

# ECONOMIC DEVELOPMENT

**# NEW BUSINESS LICENSES**

District	Business Name/Address	Type	Start Date	Description
1	TBI DIAGNOSTIC CENTERS OF GEORGIA	CP	2024-06-04	DIAGNOSTIC IMAGING CENTERS
2	SENIOR OPTIONS HEALTHCARE MANAGMENT AND	VO	2024-05-31	OTHER MANAGEMENT CONSULTING SERVICES
3	ecoATM, LLC	CP	2024-06-04	OTHER ELECTRONIC PARTS AND EQUIPMENT
5	GOODMAN McGUFFEY, LLP	CP	2024-06-04	OFFICES OF LAWYERS
6	GENERAL VENDING COMPANY	HB	2024-06-03	VENDING MACHINE OPERATORS

CP - Commercial Property, HB - Home Based Business, VO - Virtual Office

# RECREATION AND CULTURAL ENRICHMENT

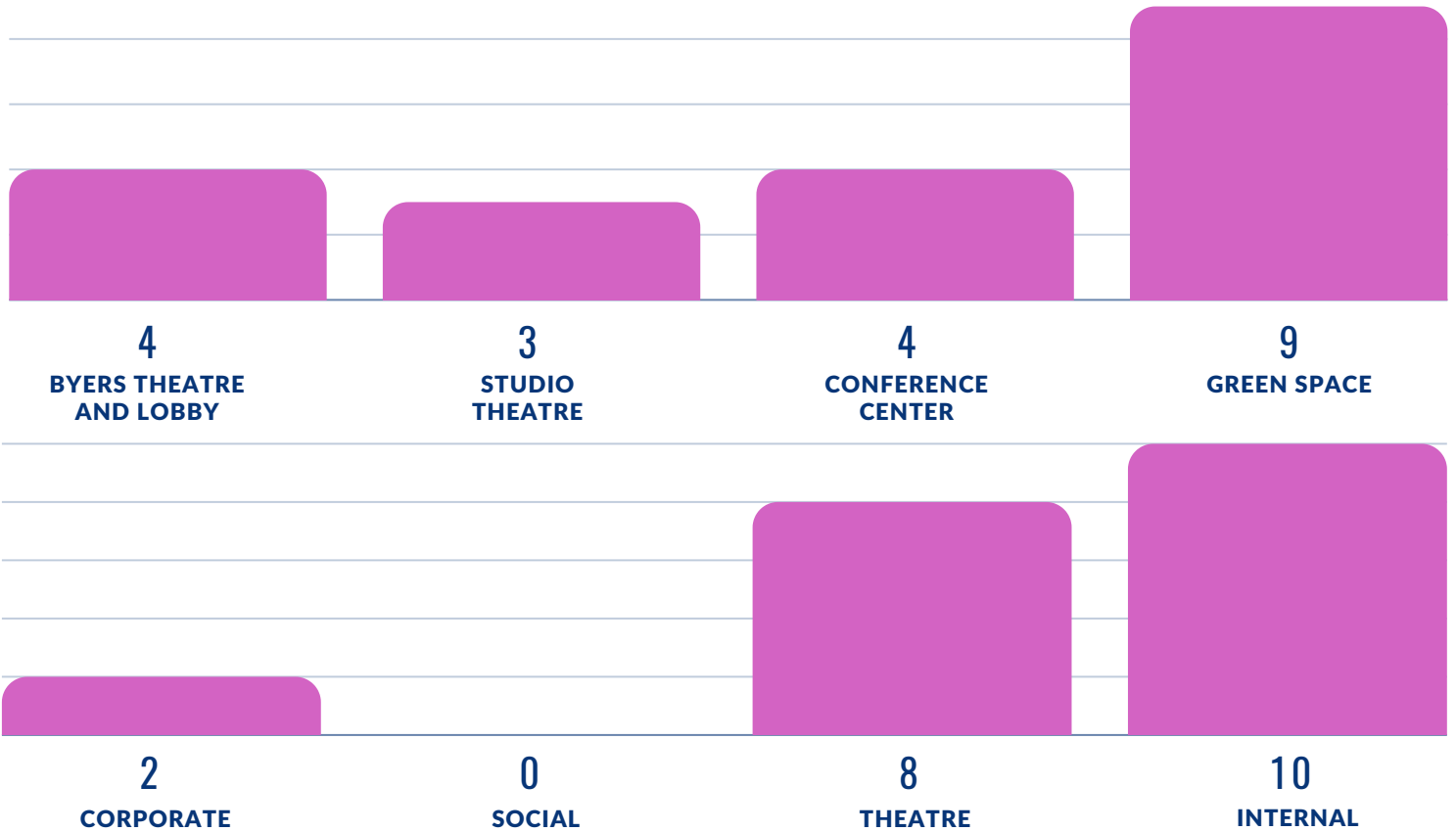
## PERFORMING ARTS CENTER

20

TOTAL  
EVENTS

3

NEW EVENT  
CONTRACTS



### HIGHLIGHTS

- Local dance studio, Elite Dance, showcased their 2024 student performances in the Byers Theater. Over 1,500 guests attended 3 performances in one day with concession stand service in the Byers Lobby.
- Kruti Dance, a dance company from the Gwinnett area that has appeared on America's Got Talent, had 3 performances and over 2,000 in attendance.

### SIGNATURE EVENTS

- Farmers Market - many vendors sold out, including Martha's Boy, Olde World Artisan Bread, Superpana, and Can Cakes
  - 57 vendors
    - Farmers: 13 selling produce, beef, seafood, flowers.
    - Prepared Foods: 26 including 18 with products that can be consumed on-site. The City Bar was also present.
    - Crafts/Artisans: 18
  - Non-Profit: Sandy Springs Civic Roundtable had their non-profit engagement day with 12 participating organizations.
  - Other Activities: Lapidus and Myles and new musician Joe Caporaso performed.
- **Sundown Social** was hosted on Thursday, May 30. Chelsea Shag performed, and the featured food vendor was My's Vietnamese Food. The Signature Drink is "Spring Breeze," and it will be available all month long!

# RECREATION AND PARKS

## PROJECTS

### SPRINGWAY TRAIL 2A

- Piers and framing work at the boardwalk is now at 2,647' from the lake spillway leaving 284' to make connection to Monterey Parkway. In the closing days of the previous week, rain and less than ideal drilling conditions slowed work to 11.8' per day from what has become a 20' per day average in the last several weeks. The boardwalk contractor is off this week.
- Stakes for trail signage locations will be placed this week. The boardwalk railing subcontractor begins work at the factory. Crosswalk striping in the Edgewater section is in progress.
- Two Week Look Ahead:
  - The boardwalk contractor returns June 10 and will work thru June 30 (as necessary). Boardwalk railing at the factory and trail signage installation continues these weeks.

### MORGAN FALLS ATHLETIC COMPLEX PHASE III

- Hydrologic modeling continues.

### ABERNATHY GREENWAY SOUTH IMPROVEMENTS

- Construction documents are in progress and at 35% complete. Hydrologic modeling work continues.

### OLD RIVERSIDE PARK DEVELOPMENT


- Construction documents are nearing 70%. Met with the designer to update stormwater planning and playground tie-in.

## MAINTENANCE/LANDSCAPING

- Ceiling tile replacement and Air Duct cleaning conducted at Abernathy Arts Center
- Hammond Pickleball/Tennis court pole light repair and bulb replacement.
- Staff ordered a new slide replacement for the Overlook Park playground slide.
- Staff treated turf and ornamental plants as needed with natural fungicides.

## PAST PROGRAMMING

- Kids' Yogaland met on the City Green and had 13 participants in parent and me yoga and 2 participants for young yogis.
- Fit4Moms met on the City Green and had 8 participants.
- Summer camp staff completed CPR, First Aid, AED, Stop the Bleed, Blood Borne Pathogens and Active Shooter training (photos to right)
- Photography club met at Lost Corner Cottage with a guest speaker.



## PAST PROGRAMMING

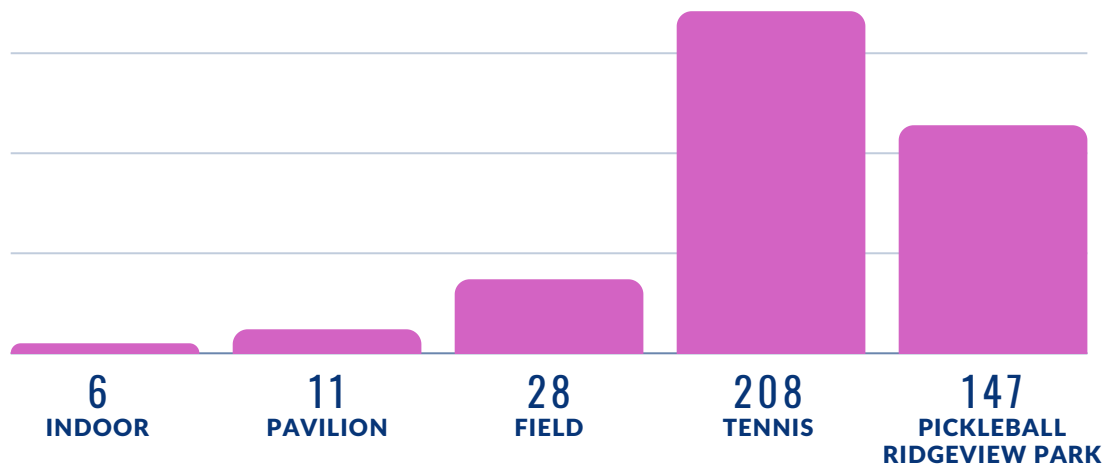
- Soccer Summer camp began this week at full capacity with 20 campers at Morgan Falls Athletic Complex.



## ONGOING/UPCOMING EVENTS

- Fit4Moms continues to meet on the City Green on Tuesdays and Thursdays at 9:30 am offering prenatal and postnatal workouts.
- Young Yogis - Story yoga classes, where simple yoga poses are accompanied by engaging songs, puppets, and carefully selected stories that naturally lend themselves to yoga movements.
- Parent/caregiver & Me yoga classes - where caregivers partner with their child in fun, animated poses. They'll bark in downward dog, hiss in cobra pose, and flutter our butterfly wings as we balance, stretch, sing, and play.
- AM Crush Hour Free fitness class meets on Tuesday and Thursday mornings at 6:30 AM on City Green.
- Sandy Springs Youth Sports (SSYS) Pressure Baseball tryouts and registration.
- Atlanta Sport and Social Club providing adult flag football (67 participants), Hammond Park and adult soccer (343 participants) at Dunwoody Springs Elementary, and co-ed softball at Morgan Falls Athletic Complex (58 participants)
- [Environmental Stewardship Program](#) continues with classes on select Saturdays until the end of June 2024.

**400**  
TOTAL  
NUMBER OF  
RESERVATIONS



# SUSTAINABLE GROWTH AND ENVIRONMENTAL STEWARDSHIP

## S U S T A I N A B I L I T Y

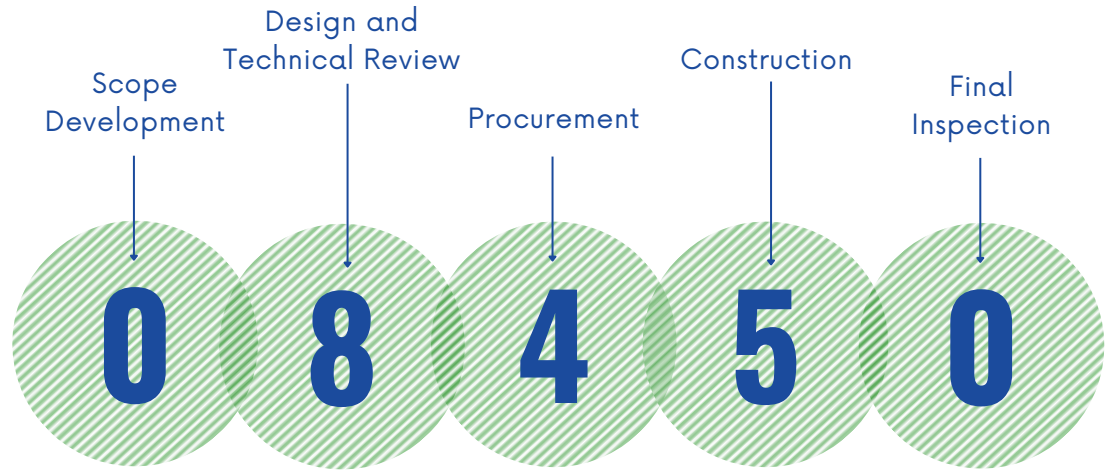
- Bamboo/Invasive/Overgrowth control was completed at Morgan Falls Overlook Park. This work reestablished the ‘view shed’ of the Chattahoochee River from the swing benches and trails.
- Staff coordinated emergency removal of a hazardous pine tree at Rivershore Bluff conservation/stormwater area at the intersection of Johnson Ferry and Riverside Drive. This was a high priority job that required deployment of heavy machinery and specialized tree climbers. (photo to right)



## S T O R M W A T E R

**17**  
ACTIVE  
PROJECTS

**2**  
REQUESTS  
RECEIVED



Project Number	Current Phase	Status	Upcoming
600 North Harbor	Construction	Substantially complete. Punch list underway.	Project closeout.
7236 Thornhill Lane	Construction	Substantially complete. Punch list underway.	Project closeout.
5200 Falcon Chase Lane	Construction	Substantially complete. Punch list underway.	Project closeout.
6775 Lisa Lane Detention	Bid Phase	Bid solicitation underway. On site pre-bid meeting conducted.	Contract award early FY25.
Oakridge Forest Subdivision	Bid Phase	Phase II Stormwater Rehabilitation procurement underway.	Contract award projected for early FY25.
5760 Mountain Creek Road	Bid Phase	Engineering services proposals review completed. Easement acquisition underway.	Projected design award June 2024.
4787 Riverview Road	Design	Permitting completed. Construction easement acquisition completed.	Bid solicitation and construction programmed for FY25.
5030 High Point Road	Design	Permitting process underway. Temporary construction and permanent drainage easements required.	Bid solicitation and construction programmed for FY25.
1025-1075 Crest Valley Drive	Construction	Preliminary walkthrough scheduled.	Construction completion planned for July 2024.

Project Number	Current Phase	Status	Upcoming
5760 Mountain Creek Road	Bid Phase	Engineering services proposals review completed. Easement acquisition underway.	Projected design award June 2024.
4787 Riverview Road	Design	Permitting completed. Construction easement acquisition completed.	Bid solicitation and construction programmed for FY25.
5030 High Point Road	Design	Permitting process underway. Temporary construction and permanent drainage easements required.	Bid solicitation and construction programmed for FY25.
1025-1075 Crest Valley Drive	Construction	Preliminary walkthrough scheduled.	Construction completion planned for July 2024.
2080 Spalding Drive	Design	Construction plans completed.	Bid phase programmed for FY25.
255 Danbury Lane	Bid Phase	Received bids; review completed.	Construction programmed for FY25.
230 W. Spalding Drive	Design	90% construction plans developed and under review.	Construction drawings and permitting expected to be completed by August 2024.
225 Berwick Road	Design	Field inspection and reporting underway.	Design engineering services expected to be completed by August 2024.
400 Northridge Parkway	Design	Update construction drawings and begin procurement in June 2024. Permanent drainage and access easement needed.	Construction programmed for FY25.
2000 Spalding Drive	Design	Permanent Easement acquisition required.	Construction programmed for FY25.
750 Mount Paran Road	Design	Permitting process underway. Temporary access easement or construction easement required.	Construction programmed for FY25.