

Week Ending on June 14, 2024

# CITY OF SANDY SPRINGS

## W E E K I N R E V I E W



### PUBLIC MEETINGS



**SANDY SPRINGS**  
GEORGIA

[VIEW EVENT](#)

Public Meeting  
**City Council Meeting (FY25 Budget Hearing)**  
*Tuesday, June 18*



**Chattahoochee River 911 Authority**  
CHATCOMM

[VIEW EVENT](#)

Public Meeting  
**ChatComm Technical Advisory Committee**  
*Wednesday, July 3*



**Chattahoochee River 911 Authority**  
CHATCOMM

[VIEW EVENT](#)

Public Meeting  
**Quarterly ChatComm Authority Meeting**  
*Tuesday, July 9*



**SANDY SPRINGS**  
GEORGIA

[VIEW EVENT](#)

Public Meeting  
**City Council Meeting**  
*Tuesday, July 16*

### COMMUNITY EVENTS



**SANDY SPRINGS Farmers Market**  
SATURDAY MORNINGS

[VIEW EVENT](#)

City Event  
**Sandy Springs Farmers Market**  
*Saturdays April 20 - November 23*



**SUNDOWN SOCIAL**  
THURSDAYS - CITY SPRINGS

[VIEW EVENT](#)

City Springs Event  
**Sundown Social**  
*Select Thursdays May - October*



**CORNHOLE ATLANTA**

[VIEW EVENT](#)

City Springs Event  
**Cornhole Leagues on the City Green**  
*June 13 - August 1*



**THE ATLANTA ASTRONOMY CLUB**

[VIEW EVENT](#)

Recreational Program  
**The Atlanta Astronomy Club**  
*Saturday, June 15*

### TICKETED EVENTS



[VIEW EVENT](#)

City Springs Event  
**Omari Dillard: Soul Violinist**  
*Sunday, June 16*



**Mordechai Shapiro**  
LIVE IN ATLANTA

[VIEW EVENT](#)

City Springs Event  
**The Mordechai Shapiro Concert**  
*Monday, June 17*



**TRACKS, PELTS, AND SKULLS**

[VIEW EVENT](#)

Recreational Program  
**Tracks, Pelts, and Skulls**  
*Saturday, June 22*



**PAINT LIKE BOB ROSS!**

[VIEW EVENT](#)

Recreational Program  
**Paint Like Bob Ross!**  
*Thursday, June 22*

# CUSTOMER SERVICE AND CITIZEN ENGAGEMENT

## CITY CLERK'S OFFICE

open records requests received

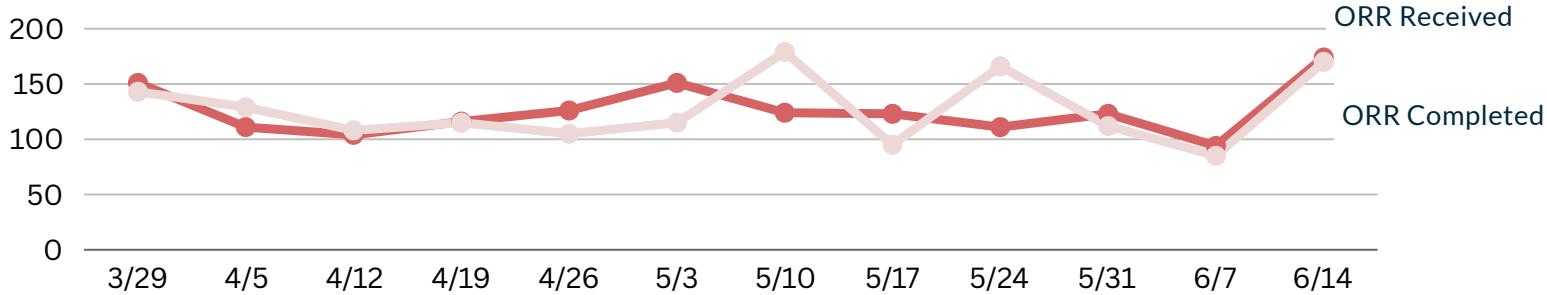
open records requests completed

174

170

1.83 days

average time to complete requests



## CALL CENTER

Total Calls

998

Total Chats

N/A

Average Handle Time

150.42 seconds

Average Speed of Answer

25.68 seconds

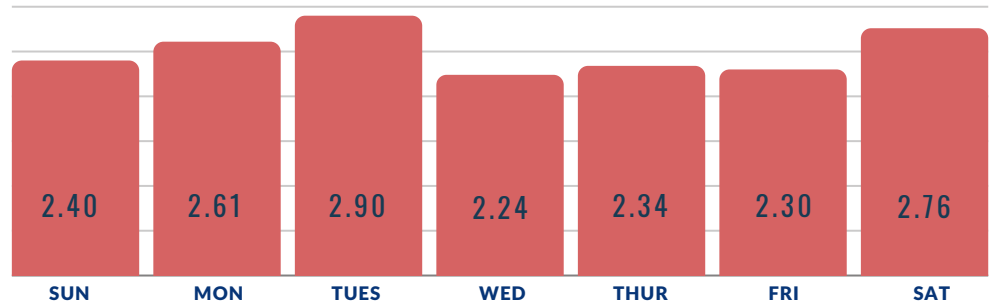
Service Level for 80% of All Calls to be Answered Within 30 Seconds During Business Hours

83.50%

Service Level for 90% of All Calls to be Answered Within 30 Seconds During Business Hours

81.87%

### AVERAGE HANDLE TIME IN MINUTES



## PUBLIC SAFETY

### SANDY SPRINGS POLICE DEPARTMENT

2,112 CALLS FOR SERVICE

803

CITIZEN INITIATED

1,309

OFFICER INITIATED

80

ACCIDENTS

482

CITATIONS  
SUMMONS  
ISSUED

433

TRAFFIC STOPS

208

REPORTS

66

ARRESTS

8

WANTED  
PERSONS  
LOCATED

11

ALARM  
CALLS

11

FALSE  
ALARMS

## NORTH DISTRICT

- Reported 2 entering auto incidents
  - 2 unsecured vehicles were entered
- Reported 3 burglary incidents
  - 1 unsecured residence was entered. When the victim returned to their apartment, they were confronted inside by a person with a handgun. The suspect inappropriately touched the victim, but they resisted. The suspect took the victim's iPhone and wallet and fled the apartment. SSPD officers arrived at the apartment and notified CID detectives. CID took over the investigation.
  - 1 unsecured commercial property was entered
  - 1 secured storage unit was entered with force.

## SOUTH DISTRICT

- Reported 5 burglary incidents
  - 2 unsecured residences were entered
  - 1 secured residence was entered with force
  - 2 secured commercial property were entered with force
- Reported 1 aggravated assault incident
  - The suspect was observed by SSPD officers throwing pieces of concrete through the window of a local business. The officers arrested the suspect. During their investigation, the officers learned that the suspect had also hit a victim with chairs and threatened to kill them. The suspect was charged accordingly.

## COMMUNITY AFFAIRS

- Community Affairs Officer discussed establishing a Neighborhood Watch program with a condominium complex
- Patrol Evening B shift participated in a Pizza with the Police community event with an apartment complex
- Bike Unit conducted Civilian Response to Active Shooter Events (CRASE) training with COSS Recreation and Parks Department
- Bike Unit conducted the Bike Rodeo event during the City's farmer's market

## SPECIAL OPERATIONS HIGHLIGHTS

- **SCU**
  - Conducted 27 traffic stops
  - 1 arrests of wanted individual
  - Recovered 2 stolen motor vehicles
  - Assisted a law enforcement agency during a drug related investigation
- **Traffic Unit**
  - Conducted 135 traffic stops
  - 1 arrest of a wanted individual, 7 arrests for driving while unlicensed/driving while license suspended, and 3 arrests for no insurance
- **K-9 Unit**
  - Conducted 19 traffic stop
  - Assisted another SSPD unit during a drug related investigation
- **Bike Unit**
  - Conducted 14 traffic stops

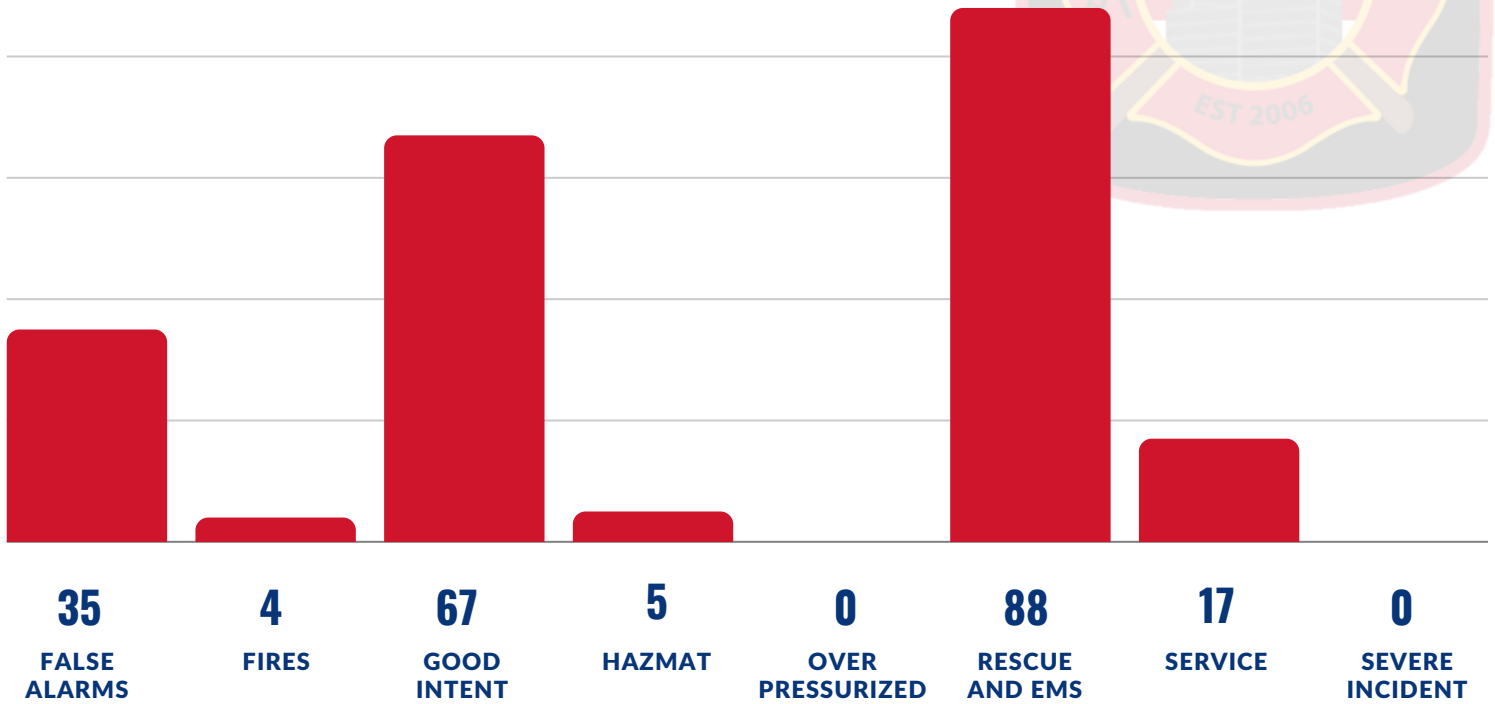
## VOLUNTEER UNIT

The VIP and COP units reported 117 total volunteer hours. The COP hours composed of 7 patrol shifts patrolling a total of 255 miles. Additionally, the COP units conducted 15 house checks, 47 business checks, issued 11 handicap parking citations, and assisted officers on 14 traffic related incidents.

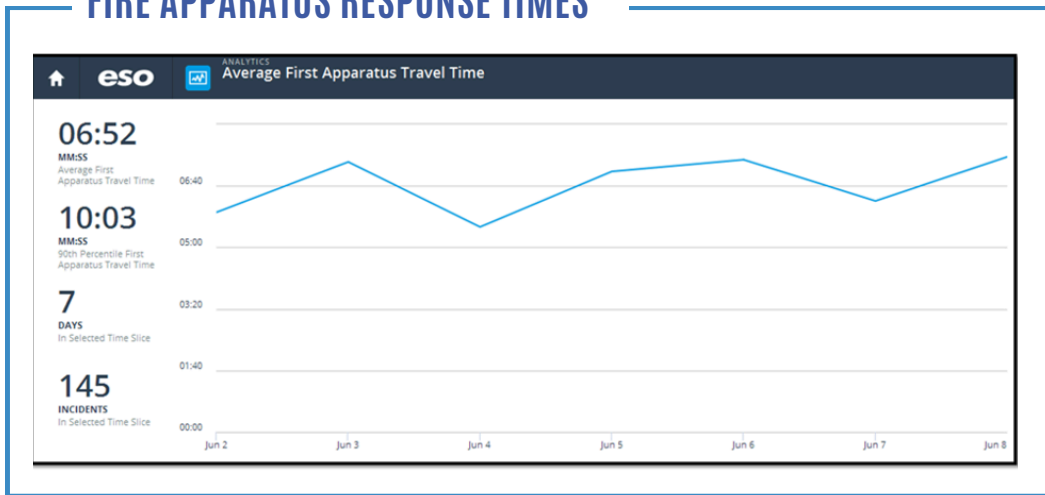
# SANDY SPRINGS FIRE DEPARTMENT

216 TOTAL CALLS FOR SERVICE

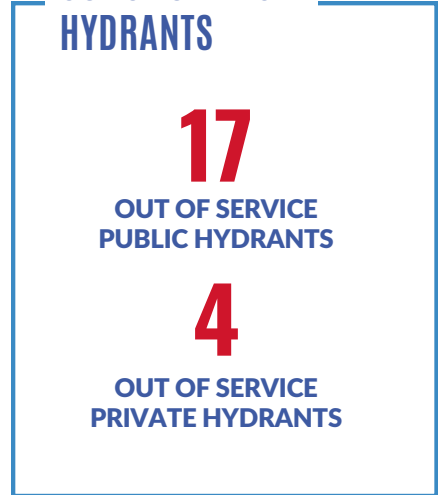
217 TOTAL AMR RESPONSE CALLS



## FIRE APPARATUS RESPONSE TIMES



## OUT OF SERVICE HYDRANTS



## COMMUNITY RISK REDUCTION

FIRE INVESTIGATIONS	0	VIOLATIONS	8
PLAN REVIEWS	17	CITATIONS	0
INSPECTIONS	181		

## SIGNIFICANT EVENTS

Fire units responded to the following reported incidents:

- A brush fire in the 7700 block of Spalding Drive. Personnel found a small brush fire that was being extinguished by Gwinnett County Fire and Rescue. Personnel remained on scene until cleared.



## FIRE CORPS

- Spec Ops Maintenance
- Administrative Tasks

**6**  
VOLUNTEER  
HOURS

## COMMUNITY AFFAIRS

**10 EVENTS WITH 2,157 PARTICIPANTS**

Car Seat Inspections, City Green – Concert by the Springs, Community CPR Training, Fire Drill, and Fire Warden Training



**WORKING ON THE FINAL TOUCHES FOR FIRE STATION 5 BEFORE THE RIBBON CUTTING ON JULY 1**

# TRANSPORTATION ACCESSIBILITY AND COMMUNITY APPEARANCE

## TSPLOST PROJECTS

**UPDATED PROJECTS**

Number	Name	Current Phase	Status	Upcoming
TS105	Roswell Road at Grogan's Ferry Road – U-Turn	Construction	GDOT permitting complete. Construction ITB 5/15. Pre-bid meeting 5/23. Bids due 6/14/2024.	Bids due 6/14. Execute contract, issue NTP and start demo and construction.
TS106	Northside Drive at Riverview/Old Powers Ferry	Complete	Northside Drive, Riverview and Old Powers Ferry open to traffic. Intersection now on roundabout alignment. Repave complete. Punch list. Final striping complete.	Complete lighting installation beginning of June upon receipt of long lead time items. Project closeout.
TS108	Roswell Road at Dalrymple Road	Construction	Notice to Proceed 1/22/2024. Demolition and sidewalk installation ongoing. Storm drainage installation and deconfliction ongoing. Wall permitting complete and material on order. Wall site prep underway. Utility coordination ongoing.	Grading and wall construction.
TS111	Spalding Drive at Pitts Road	Construction	Pitts Road retaining wall complete. Sidewalk and road widening underway. Storm drainage installation underway. Storm drainage system road crossings on Spalding complete. Water meter relocations complete. Wall installation underway on east side of project.	Wall installation on Spalding, storm drainage installation, driveway and roadbed grading, signal installation.
TS131	Peachtree Dunwoody Bike/Pedestrian Trail	Design	Survey and SUE complete. Concept design in progress. Staff reviewing updated Concept Plans received on 5/3/2024.	Stakeholder meeting.

Number	Name	Current Phase	Status	Upcoming
TS191	Mt. Vernon Highway at Johnson Ferry Road Improvements	Construction	Stage 1 construction underway. To include grading for connector road. Pavement/curbing demolition and rough grading, storm drainage and water relocation installation underway. Intermittent lane closures. Sidewalk demolition underway to make way for temporary road and ped access needed for Stage 2 traffic shift. GA Power aerial to underground relocation ongoing. Wall installation on Boylston and shoulder improvements underway,	Begin wall installations.
TS192	Mt. Vernon Highway Multimodal Improvement	Construction	Seven-day erosion control inspection completed and letter received. Continue water pipe relocations on western side of project. Continue removal of pedestrian lighting. Begin storm pipe layouts on west side of Glenridge.	Construction ongoing. Utility relocations. Storm pipe installation.
S2193	Hammond Drive Corridor	Design	Design progressing to Final Design. Appraisals completed. ROW negotiations ongoing.	Complete appraisals and continue negotiations.
T0060/ S2121	SR 400 Multi-Use Path	Construction	ARC Transportation Improvement Plan (TIP) Modification request and RAISE Grant application for current estimated construction funding shortfall submitted. Construction contract award approved by Council on 5/21/2024. Award notification submitted to GDOT for concurrence is under review by the GDOT district office.	GDOT Construction Authorization and contract award.
S2101	Ring A ITS Design	Design	Reviewing segment installation priority. Meeting with Consultant to prepare bid package.	Final plans and construction bidding.
S2132	Bridge Program	Design	Scoping study completed. Preferred bridge alternative selected. Final report accepted by City. Preparing design procurement documents.	Design procurement.
S2161	Windsor Parkway Sidewalk Gap fills	Design	Comments on revised concept plan given to consultant and revisions completed. Progressing to preliminary design. First utility submittals sent out.	Preliminary design.
S2164	Evergreen Drive Sidewalk (Existing Sidewalk at Greenwood Close to Peachtree Dunwoody Road)	Design	Progressing to final design.	ROW plan approval. Final design.
S2186	Mt. Paran Road and Powers Ferry Road Sidewalk (Rebel Trail to Carol Lane)	Design	Preliminary plans and right of way plans received and under review. Title research underway. Utility conflict coordination underway.	Start right of way coordination.
T2205-01	Roswell Road/SR 9 at Fulton Government Center Mid-block	Construction	Construction Notice to Proceed 4/10/24. Construction began 04/22/2024 with demo and milling. Lane closures on Roswell Road. Concrete work complete. Landscaping and sign installation complete. Asphalt milling, inlay and striping complete.	Lighting installation. GDOT indicates installation of crossing signal equipment planned for Fall 2024 to open the new pedestrian crossing.

# CAPITAL IMPROVEMENT PROJECTS

Number	Name	Current Phase	Status	Upcoming
T0019	MARTA Roswell Road Streetscapes (East Side - City Limit to I-285, West Side - City Limit to Long Island Drive)	Design	Concept Plan, including project phasing limits, can be found here: <a href="https://www.sandyspringsga.gov/plans-and-studies">https://www.sandyspringsga.gov/plans-and-studies</a> . Utility coordination is underway. Plans have been submitted to GDOT for review.	Update plans based on utility coordination and permitting comments. Phase 1 right of way coordination.
T0033-7	CDBG Roswell Road Streetscape Phase 2 - Lake Placid Drive to Northwood Drive	ROW/Utility	Right of Way acquisition underway with 1 of 3 parcels obtained.	Georgia Power scheduling advance utility relocations. Complete right of way acquisition. Construction bidding.
T0033-8	CDBG Northwood Drive Sidewalk Project	Design	RFP submittals received and in review.	Recommend award.
T0033-9	CDBG Long Island Drive Sidewalk Project	Design	RFP submittals received and in review.	Recommend award.
T0033-10	CDBG Hope Road Sidewalk Project	Design	RFP submittals received and in review.	Recommend award.
T0035	Chattahoochee River Bicycle and Pedestrian Bridge (City of Roswell)	ROW/Utility	Project update meeting held with GDOT, ARC and City of Roswell 11/15/2023. GDOT coordinating schedule updates.	Agreement revisions as needed. Coordinating with stakeholders.
S2104/ T0058-1	Boylston Drive and Hammond Drive Intersection Improvement	ROW/Utility	Analyzing stream credit requirement. Awarded State Road and Tollway Authority GTIB Grant (\$650K) and Loan (\$850K) to support project construction	Execute Georgia Power pedestrian lighting agreement. Construction bidding. Execute GTIB grant and loan agreement.
T0066	Holcomb Bridge Road at Spalding Drive (GDOT Construction – Sponsored by Gwinnett County)	Construction	Construction with intermittent lane closures has begun.	Continuing construction.
T0069	Peachtree Dunwoody-Windsor Parkway (Glenridge Connector to Roswell Road) Fiber Connection	Construction	Traffic fiber installation with intermittent lane closures. Coordinating access with AT&T. Boring work for underground lines near GA 400 and work across bridge ongoing.	Continuing construction.
S2105	Roswell Road North End Boulevard (continuation of T-0071)	Design Procurement	Design in acquisition with consultant RFP responses in review. Coordinating review with GDOT.	Make design consultant award recommendation.
TS172	Brandon Mill Road Sidewalk (Lost Forrest Drive to Brandon Ridge Drive)	Right of Way/Utility	Georgia Power has installed new poles and relocated their wires. Comcast has completed relocation. Pending AT&T relocations to new poles.	Remove existing utility poles. Construction bidding.
T2001	GA 400 Bridge Enhancements (Roberts Drive, Pitts Road, Spalding Drive)	Construction (GDOT)	Roberts Drive reopened to vehicular traffic on new bridge 12/22/2023 with pedestrian facilities recently restored (March 2024). GDOT reopened traffic to Pitts Road Bridge 5/31/2024.	Work on Roberts Drive and Pitts Road bridges to be completed in June.
S2131	I-285 Bridge Enhancements (Mt. Vernon Highway Bridge to be replaced)	Construction (GDOT)	New bridge under construction with water line relocations underway. GDOT opened the new bridge to vehicular traffic on April 22, 2024.	Bridge construction final completion this summer.
T2208	MARTA Peachtree-Dunwoody at Lake Hearn Improvements	Design	Survey work has been completed. Concept work continues. Public Information Open House (PIOH) held 2/28/2024. Please see <a href="http://spr.gs/lakehearn">http://spr.gs/lakehearn</a> for more information.	Continue preliminary design and schedule Preliminary Field Plan Review site walk.

# CAPITAL IMPROVEMENT PROJECTS

Number	Name	Current Phase	Status	Upcoming
S2163	Northland Drive Sidewalk (Landmark Drive to Existing sidewalk at Northland Ridge Trail)	Construction	Right of way coordination completed. Construction contract executed.	AT&T to relocate service pole. Issue contractor Notice to Proceed.
S2165	Riverside Sidewalk (South of 285 to Mt. Vernon Highway)	Design	Concept design underway. Utility location test holes on site completed.	Finalize Concept Design. Continue Utility coordination.
S2168	Hilderbrand Drive Sidewalk Police Gym to Roswell Road (both sides)	Design	Final design underway. Georgia Power Company easement agreement approved by MCC on 6/4/24. GA Power pedestrian lights installation started this week. GA Power pole relocation agreement executed.	Complete GA Power pedestrian lighting installation. Complete utility coordination and permitting.
S2170	Mt. Vernon Highway Sidewalk (Existing sidewalk at DeClaire Court to Long Island Drive)	Construction	Construction is complete.	Project closeout.
S2172	Glenridge Drive Sidewalk (Existing sidewalk - Canopy Drive to Glenridge Close Court)	Design	Right-of-way acquisitions with adjacent property development plans under review. Utility coordination underway. Agreement with GA Power for pedestrian lights completed.	Coordinate with adjacent property owner regarding their development plans.
S2177	Powers Ferry Road Sidewalk (New Northside Drive to 6201 Powers Ferry Road)	Construction	Construction contract executed.	Issue Notice to Proceed.
S2179	Spalding Drive Sidewalk (Nesbit Ferry to Spalding Lake Court)	Design	Preliminary design complete. Utility coordination complete.	Finalize permitting and advertise for construction bids.
S2184	Jett Ferry Road/Spalding Drive Sidewalk (Jett Ferry Court to Dunvegan Close)	Design	Concept design complete. Utility coordination underway. Speed study for mid-block pedestrian crossing completed.	Continue preliminary design. Permitting.
S2185	Lake Forrest Drive Sidewalk (West side of road - Mt. Paran Road to City Limits)	Design	Site survey completed. Concept design underway. Utility coordination underway. Project limits for Phase 1 on the north end of the project have been defined.	Final design and permitting along with Right of Way acquisition on Phase 1. Continue concept design on Phase 2.
S2188-4	River Exchange Drive Sidewalk from Spalding Drive to Park Entrance	Construction	Construction continues with intermittent lane closures.	Complete construction.
S2188-5	Windsor Parkway Sidewalk at Peachtree Dunwoody Road	Construction	Construction site work completed.	Punch list work and final closeout.
S2123-1	Roberts Drive Sidepath Scoping Study	Scoping	Scoping study completed. Scoping Study presented to MCC at 5/21/24 meeting. For more information, the Scoping Study can be found here: <a href="https://www.sandyspringsga.gov/plans-and-studies">https://www.sandyspringsga.gov/plans-and-studies</a> .	Utilize published study for future project planning.



# CAPITAL IMPROVEMENT PROJECTS

Number	Name	Current Phase	Status	Upcoming
T2305	High Point Road Pedestrian Crossing – Design	Construction	Construction contract executed.	Issue Notice to Proceed.
S2103	Peachtree Dunwoody Road/Johnson Ferry Road Intersection Improvements – Scoping Study	Scoping	Study underway. Final draft has been received.	Complete scoping study.
S2122	Glenridge Sidepath Design	Design	Design contract executed. Kick-off meeting held with designer. Field survey work underway.	Complete field survey work and begin concept design.
T2403	Long Island Drive at Mt. Vernon Highway Intersection	Design	Preliminary design underway. Coordinating plan updates with adjacent properties.	Utility coordination.
T2404	Morgan Falls Road Pedestrian Lighting (Roswell Road to Overlook Park)	Design	Coordinating with Georgia Power on final lighting layout.	Georgia Power updating pedestrian lighting agreement.
T2405	Lake Forrest Drive @ Allen Road Intersection	Design	Preliminary design underway. Coordinating plan updates with adjacent properties.	Utility coordination. Soil testing supporting wall foundation design.

# TRANSPORTATION/TRAFFIC PROJECTS

Number	Name	Current Phase	Status	Upcoming
T7261	Johnson Ferry Road @ Sandy Springs Circle Traffic Engineering Evaluation	Study	The City has selected a consultant to review the intersection for short-term safety improvements. The traffic review is underway.	Complete analysis.
T2205	T2205 Abernathy Road at Roswell Road/SR 9 Intersection Safety Project	Study	The consultant has prepared the analysis for review.	Complete Study.
T9600	T9600 Traffic Calming	Study	Continue coordination with Hope Road neighbors regarding traffic calming treatment plan.	Continue traffic calming coordination.
T9520	Public Safety Building Fiber Project	Construction	Fiber work on additional tasks is underway.	Work will continue through mid-June.
T9500-23-2	Signal Analysis, ADA Upgrades, and Signal Plans for 5 Intersections: Dunwoody Place/Hope; SR 9/Northridge; SR9/Trowbridge/Hammond/Lake Forrest; Hammond/Sandy Springs Circle	Design	Consultant is addressing comments from the GDOT District office on the signal plans. Preparing Council presentation for Hammond Drive signal upgrades. The signal plan for Dunwoody Place at Hope Road is complete.	Obtain GDOT permits for the signal plans for Roswell Road at Trowbridge Drive and Roswell Road at Northridge Road.
T2308	Roswell Rd at Lake Placid Intersection	Design	Invitation to Bid 24-064 opened April 17, 2024 and closed May 20, 2024. Staff are reviewing the bids.	Make award recommendation to City Council.

# TRANSPORTATION/TRAFFIC PROJECTS

Number	Name	Current Phase	Status	Upcoming
T2406	Safety Action Plan	Study	The traffic count data collection will be completed by mid-May. Meetings with focus groups are ongoing. The community is invited to provide input on transportation safety citywide at: <a href="http://Spr.gs/safestreeets">Spr.gs/safestreeets</a> . The online survey will be available through June 14, 2024.	Continue focus group meetings and crash data analysis. Preparing presentation to City Council in upcoming Work Session.
T2401	Peachtree Dunwoody Rd Corridor Study and Transit Oriented Development Plan	Study	The City hosted a public input booth at the North Springs MARTA Station on 05/29/24. The public is invited to give input on the corridor study and North Springs station plan at <a href="http://bit.ly/northspringssurvey">bit.ly/northspringssurvey</a> through June 9, 2024.	Continue existing conditions assessment, community outreach and online survey.
T2209	I-285 at SR 9 Innovative Interchange Study (PI 0019792)	GDOT Project	City Council approved the Memorandum of Agreement (MOA) for the local match for the project on January 2, 2024. Staff are attending monthly project meetings. GDOT's project consultant is preparing a scope for the project traffic study and concept report.	City staff will continue coordination with the GDOT project team.
T7249	Glenridge Drive at Johnson Ferry Road/Glenairy Drive	Study	The consultant submitted the draft traffic study for staff review. The site survey began May 13, 2024.	The consultant will initiate development of intersection improvement concepts.
T7251	Morgan Falls Road and Roswell Road Intersection Improvements Project	Study	The consultant has initiated data collection and begun preliminary concepts for SR9 and Morgan Falls Road.	Complete traffic evaluation and initial concepts.
T2206-22-2	Signal Upgrades for 5 Intersections: Northridge Road at SR 400 NB Ramps; Peachtree Dunwoody Road at Hollis Cobb; Johnson Ferry Road at Hollis Cobb; Peachtree Dunwoody Road at Northside Dr/St. Joseph's Hospital; Johnson Ferry Road at Old Johnson Ferry Road	Construction	The City's contractor is constructing short-term safety and accessibility upgrades to five intersections which may include accessible pedestrian push buttons, curb ramp modifications, left-turn phasing modifications, and retro-reflective signal head back plates. The signal improvements at Johnson Ferry Road and Old Johnson Ferry Road are complete. Weather permitting, construction at Northridge Road at SR 400 NB ramps is scheduled for this week.	Continue construction through June 2024.
RFQC-24-052	Traffic Sign and Wayfinding Sign Maintenance, Traffic Control, Road Closure, and Special Events Services	Procurement	Services contract currently out for competition for a five-year renewal. Bids were submitted May 22, 2024, and are under review.	Make award recommendation to City Council.

**TO PARTICIPATE IN THE PUBLIC HEARING COMMENT PERIOD FOR THE PROCUREMENT OF THE PROPOSED SR 400 EXPRESS LANES PROJECT, PLEASE VISIT [HTTPS://0001757-GDOT.HUB.ARCGIS.COM/](https://0001757-gdot.hub.arcgis.com/)**

## AFTER HOURS CALLS

- No After Hours Calls



# PUBLIC WORKS PROJECTS



**TS191 Wall Construction**



**TS192 Waterline Installation**



**TS191 Stormwater Installation**



**TS111 Wall Construction**



**TS111 Stormwater Installation**



**T2205-01 Mid Block Striping**



**S2188-4 River Exchange  
Sidewalk Completed**



**TS108 Wall Preparation**



**TS108 Wall Preparation**



## UTILITIES

UTILITY PERMITS RECEIVED	8
PERMITS ISSUED	11
ACTIVE UTILITY PERMITS	103

## STREET LIGHTING

REQUESTS FOR NEW STREETLIGHTING	0
STREETLIGHT PETITIONS SENT TO RESIDENTS	0
LEASE AGREEMENTS FOR SIGNATURES	0

## SIGNALS/LIGHTS AND SIGNS

SIGNAL/LIGHT WORK ORDERS COMPLETED	29
SIGN/TRAFFIC WORK ORDERS COMPLETED	12

## CITY OF ATLANTA WATER

ACTIVE WATER LEAKS	11
OUTSTANDING RESTORATION	9

## FIELD SERVICES

SERVICE REQUESTS RECEIVED	24	WALLS/FENCE/GUARDRAIL	0
SERVICE REQUESTS COMPLETED	24	DEAD ANIMAL REMOVAL	3
TREE REMOVAL	3	TRIMMING/MOWING	4
SIDEWALK/CURBS	2	TRASH DEBRIS	4
POTHoles/RESURFACE	8		

### FIELD SERVICES

#### T-3000 Pavement Maintenance

- Mayor and Council approved application for FY2024 Supplemental Local Maintenance Improvement Grant funds. Estimate \$1.26M. Received LMIG Supplemental funds April 24, 2024.
- FY24 Resurfacing: Work began March 13, 2024.
- Pavement Condition Index (PCI) Assessment underway with field data collection completed in October. Citywide PCI Assessment presented to Council in 5/21/2024 Work Session.

#### T-4000 City Beautification

- Burdette Park project: Final design plans received. Staff review underway.

#### T-7500 Guardrail Replacement Program

- Work underway. Gas line relocated. Survey of property/ROW boundaries underway.

#### T-9100 FY2021 Bridge Maintenance

- Phase II work complete with punch list work underway. RFP for design work for 2023 bridge deficiency report sent to design firms.

#### Right of Way Maintenance

#### State Route Mowing Contract prepared for competition. Five-year renewal of services.

- Mowing on I-285 and Ga SR 400 resumed on March 27th as growing season starts.
- Mowing on City primary and secondary routes returned to weekly mowing during growing season. Secondary roads are still on a monthly cycle.
- Citywide ROW litter removal services improving in all areas.
- Street Sweeping underway with most work performed in the evenings.
- Large sidewalk repairs – Sidewalk repairs ongoing – 44 repairs since January 2, 2024.
- Sidewalk Small Trip Hazard Removal completed. 1,365 trip hazards removed on 53 streets.
- Sidewalk cleaning on 18 streets completed. Cleaned total of 27.75 miles of sidewalk on 20 streets.
- Pothole Repair Project – 1,213 potholes/patches repaired since January 2, 2024. Public Works Field Superintendents surveying and marking potholes for repair. Please call our Call Center, 770-730-5600, to report potholes.

#### GA 811 Implementation

- Total Locate Requests received Year to Date (06/06/2024) – 1513
- Locate Requests received this week – 106.



# COMMUNITY APPEARANCE WEEKLY INSPECTION REPORT

Roadway	Litter	Mowing	Street Sweeping	Notes
Roswell Road North	A-	A-	N/A	Light litter. Litter around Tahoma Drive. High grass around Hope Road.
Roswell Road South	A	A-	N/A	High grass at Hedden St.
Northridge	A	A	N/A	
Dunwoody Place	A-	A-	N/A	Weeds in sidewalk. Litter in gutter.
Abernathy	A	A-	N/A	High grass.
Sandy Springs Circle	A	A-	N/A	Weeds in sidewalk.
Johnson Ferry	A-	A-	N/A	Weeds in sidewalk. Litter at Riverside Dr. and Breakwater Ridge.
I-285 Eastbound – Interchange	A-	C	N/A	Debris in construction zone.
I-285 Westbound – Interchange	A-	C	N/A	Debris in construction zone. Weeds between Mt. Vernon bridge and Riverside Dr. interchange behind guardrail. Not mowed between interchanges.
GA-400 North of I-285 Interchange	A-	A	N/A	Light litter.
GA-400 South of I-285 – Interchange	A-	B	N/A	Glenridge Connector interchange not mowed. Light litter.

## PLANNING AND ZONING

P&Z DEVELOPMENT MEETINGS ASSIGNED	18
DESIGN REVIEW MEETINGS	0
ADMIN VARIANCE PROCESSED	0
CDBG SUBMISSION	0
ADMIN PERMITS PROCESSED	0
BUSINESS LICENSE PROCESSED	5
BOA HEARINGS	0

## INSPECTIONS

SITE INSPECTIONS	91
BUILDING INSPECTIONS	167
TREE INSPECTIONS	0

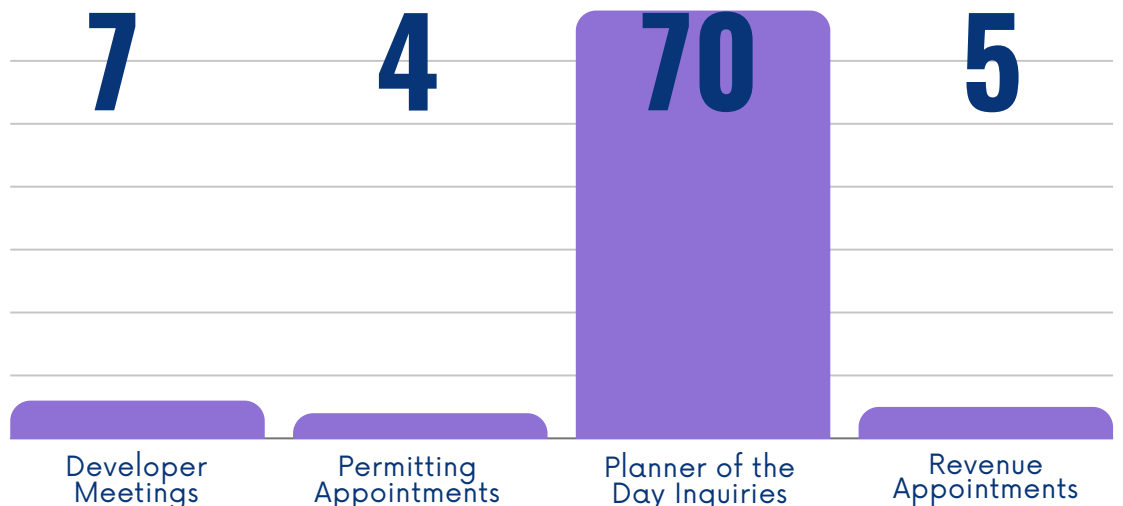
## CODE ENFORCEMENT

CITATIONS	0
COMPLAINTS	22
INSPECTIONS	46
NOTICE OF VIOLATION	9
RESOLUTIONS	14
SIGN REMOVAL	19
SHORT-TERM RENTALS	0
VEHICLE-RELATED USE INSPECTIONS	0
THIRD PARTY APARTMENT INSPECTION REPORTS	10
ALCOHOL LICENSE APPLICATION	2
BUSINESS LICENSES	0
VACANT PROPERTY INSPECTIONS	0

## CUSTOMER SERVICE - COMMUNITY DEVELOPMENT

**86**

TOTAL MEETINGS,  
APPOINTMENTS,  
AND INQUIRIES



# PERMITS

## NEW PERMIT APPLICATIONS

commercial

8

film

0

land disturbance

0

pool

2

residential

20

special event

5

trade

37

tree removal

16

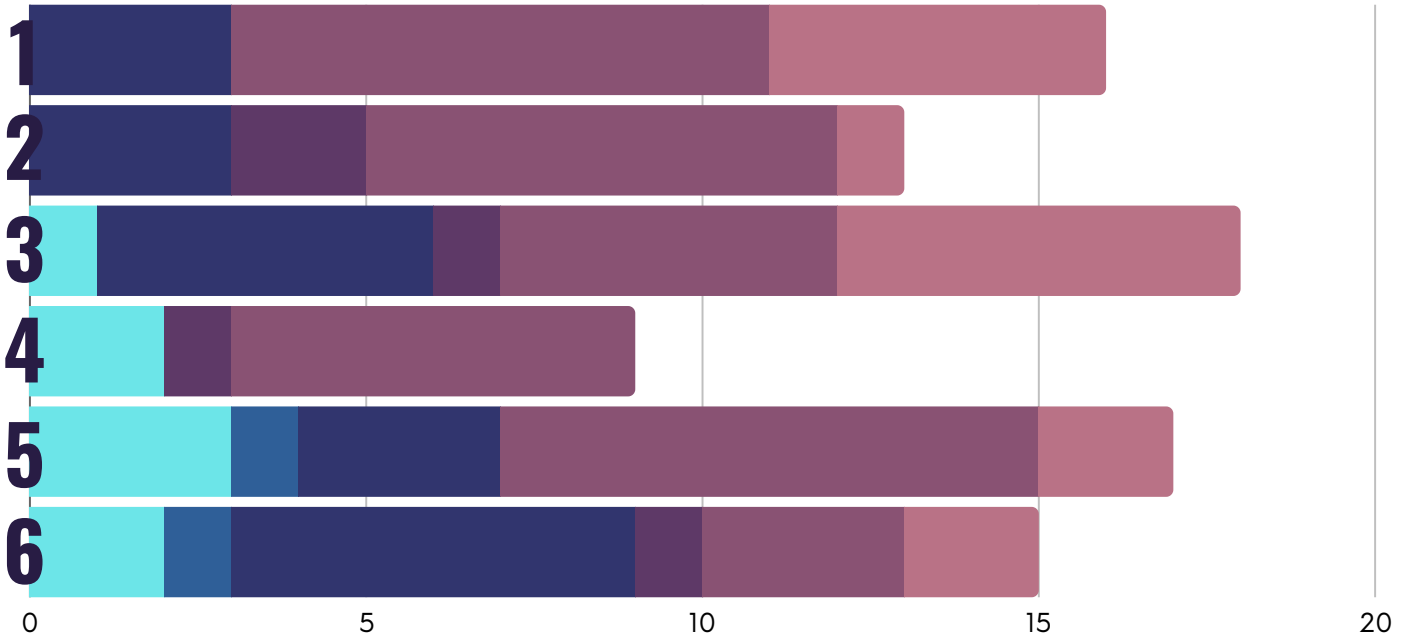
Commercial  
Residential

Film  
Special Events

Land Disturbance  
Trade

Pool  
Tree Removal

DISTRICT



## PERMITS ISSUED

commercial

16

film

0

land disturbance

0

pool

4

residential

16

special event

0

trade

37

tree removal

19

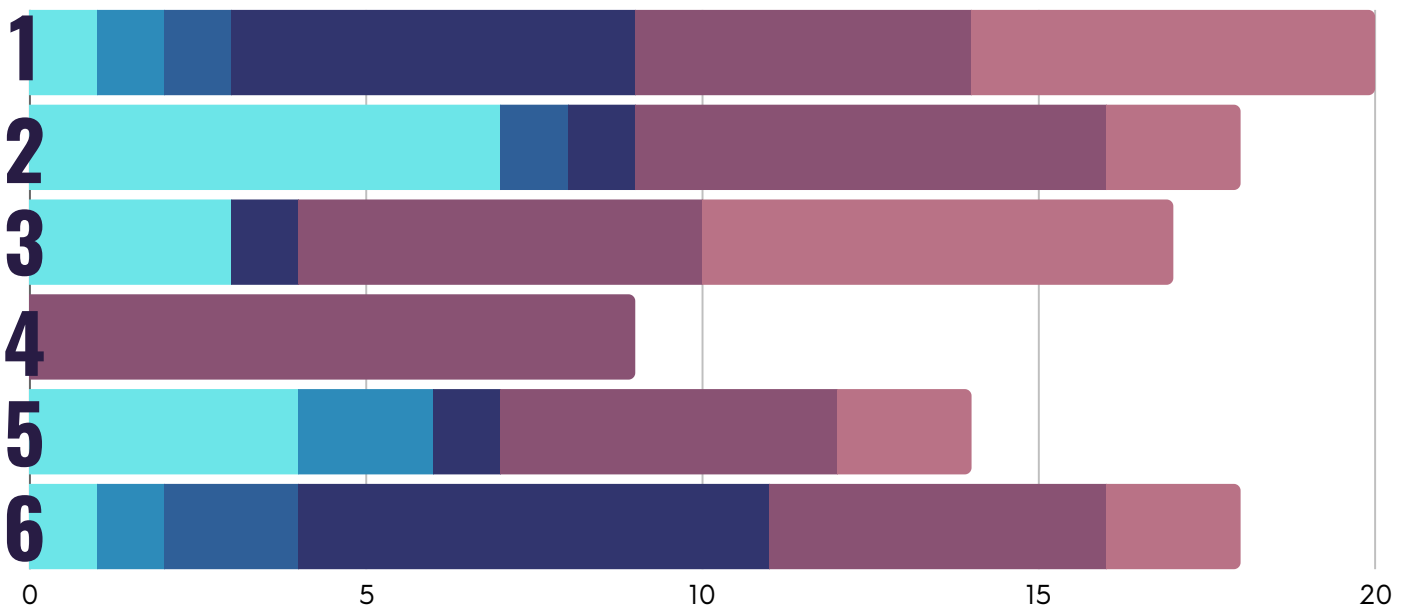
Commercial  
Residential

Film  
Special Events

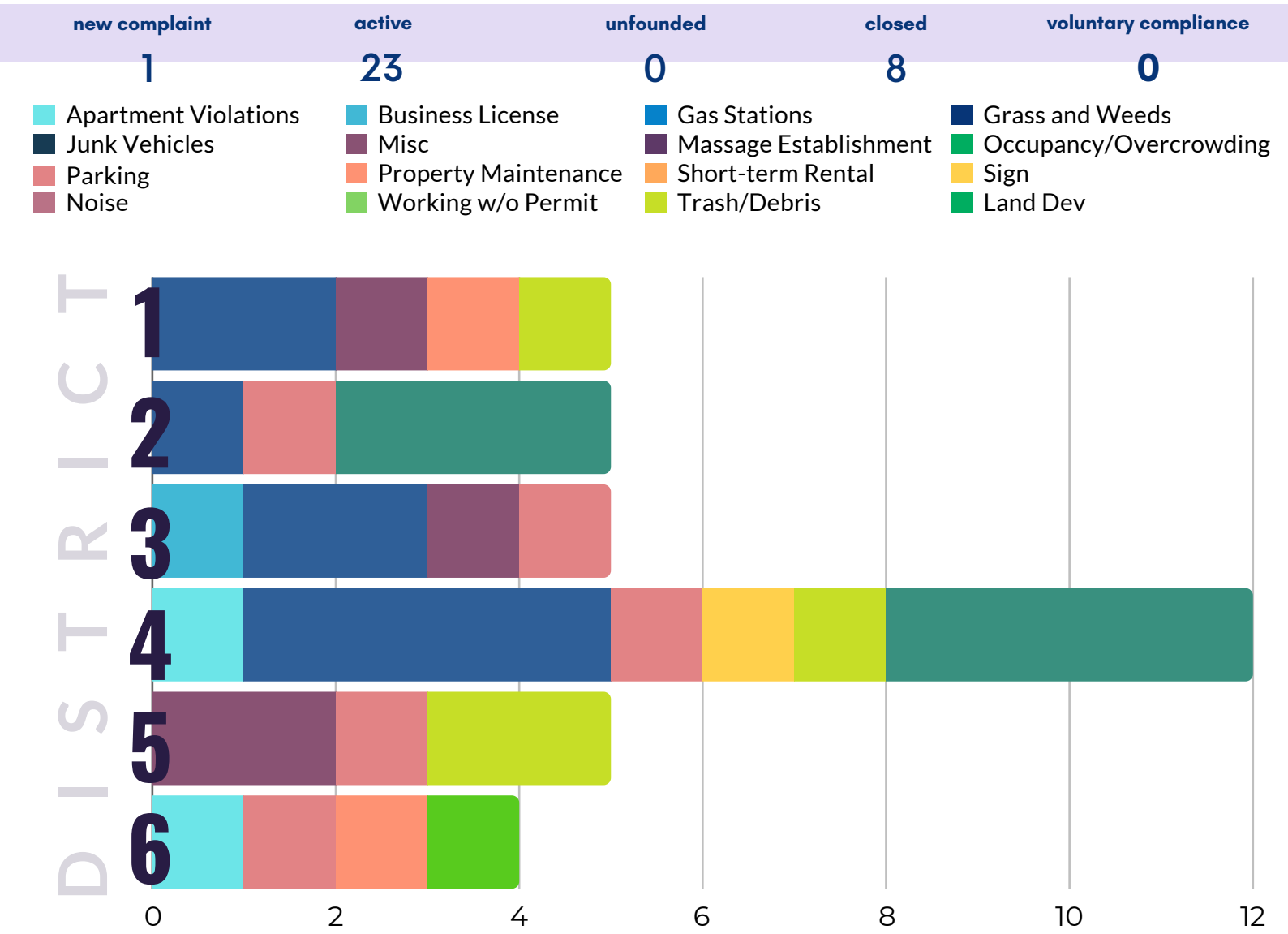
Land Disturbance  
Trade

Pool  
Tree Removal

DISTRICT



# NEW CODE CASES



For a detailed list of new code cases and a map of the City, please visit the [Week in Review online dashboard](#) [HERE](#)

## CODE ENFORCEMENT EFFORTS

District	Address	Enforcement Effort	Violation	Compliance/ Court Date
2	7600 Roswell Rd.	Notice of violation	Property Maintenance.	June 18
3	6310 River Shore Pkwy.	Notice of violation	High grass and weeds.	June 14
3	115 Chaseland Rd.	Notice of violation	High grass and weeds.	June 21
4	550 Abernathy Rd.	Notice of violation	Property maintenance.	June 20
5	360 Montevallo Dr.	Notice of violation	Working without a permit.	June 10
6	66 Northwood Dr.	Notice of violation	Property Maintenance.	June 18
6	66 Northwood Dr.	Notice of violation	Property Maintenance.	June 18

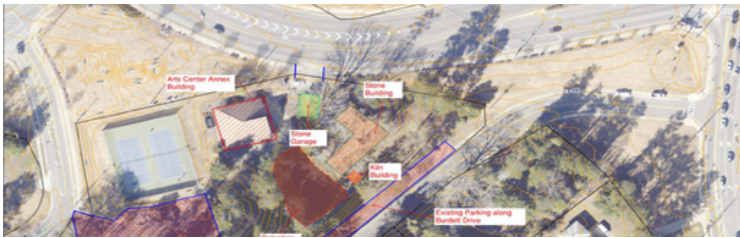
# CITY PROJECTS

District	Project Name	Current Phase	Status	Upcoming
3	Heritage Museum	Design	Programming Phase	Project on hold
6	Wayfinding Gate Way 2	Design/Right of Way/Construction	Installing Spalding Road North Entrance - 90% Complete	Installation of Spalding Road sign. Right of Way for South Roswell Road Location

**PAST AND CURRENT FEATURED CITY IMPROVEMENT PROJECTS CAN BE FOUND ON THE WEBSITE [HERE](#) AND THE LINKS BELOW:**



**[POLICE HEADQUARTERS AND COURT](#)**



**[ABERNATHY ARTS CENTER](#)**



**[FIRE STATION 5](#)**

# ECONOMIC DEVELOPMENT

## NEW BUSINESS LICENSES

District	Business Name/Address	Type	Start Date	Description
2	ASSURED HANDY SERVICE, LLC	VO	6/7/24	RESIDENTIAL REMODELERS
2	EXACT CHOICE, LLC	VO	6/10/24	OTHER MANAGEMENT CONSULTING SERVICES
2	TRAVELERS CHOICE ESTATES, LLC	VO	6/10/24	
2	REAL ESTATE INVESTOR OPTION LLC	VO	6/10/24	OTHER ACTIVITIES RELATED TO REAL ESTATE
2	CURRENCY SOLUTIONS INC	VO	6/11/24	OTHER MISCELLANEOUS DURABLE GOODS MERCHANT WHOLESA
3	HYPERION MORTGAGE LLC	CP	6/7/24	MORTGAGE AND NONMORTGAGE LOAN BROKERS
3	BALANCED BODIES WELLNESS ATLANTA, LLC	CP	6/10/24	
3	ATLANTA PET AU PAIR, LLC	VO	6/11/24	PET CARE (EXCEPT VETERINARY) SERVICES
3	HOPPER COUNSELING	CP	6/11/24	OFFICES OF MENTAL HEALTH PRACTITIONERS
4	SANDY SPRINGS 88, LLC	CP	6/7/24	FULL-SERVICE RESTAURANTS
5	ARGENT INSTITUTIONAL TRUST COMPANY	CP	6/10/24	TRUST, FIDUCIARY, AND CUSTODY ACTIVITIES
5	ARGENT SOLUTIONS LLC	CP	6/10/24	NONRESIDENTIAL PROPERTY MANAGERS

CP - Commercial Property, HB - Home Based Business, VO - Virtual Office



# RECREATION AND CULTURAL ENRICHMENT

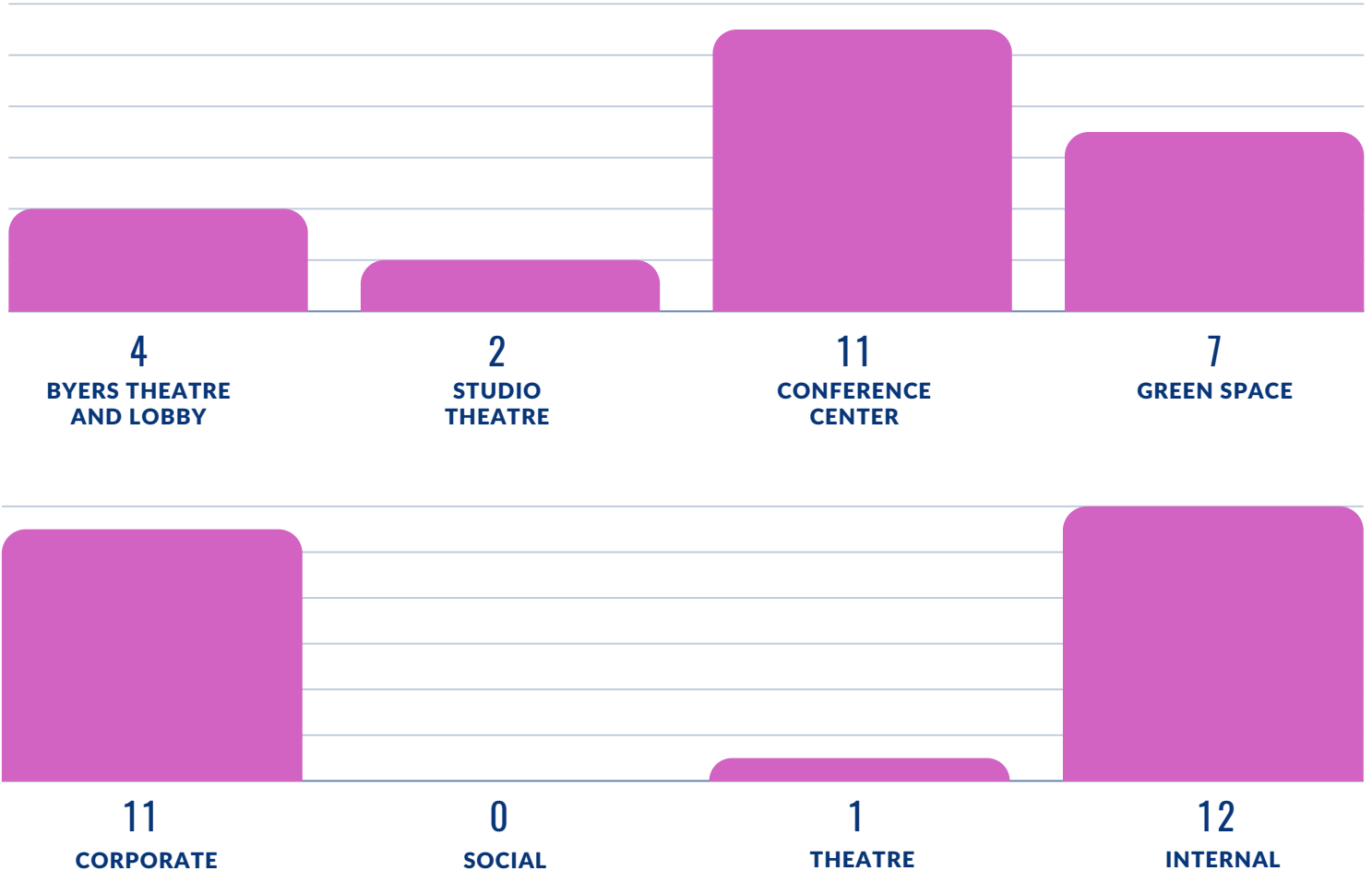
## PERFORMING ARTS CENTER

24

TOTAL  
EVENTS

1

NEW EVENT  
CONTRACTS



### HIGHLIGHTS

- The Byers Lobby hosted Fulton County Schools Retirement Party for teachers in the Fulton County district.
- The Conference Floor hosted Get Scene's Actor Conference for a 3-day conference and workshop for approximately 200 guests.

### SIGNATURE EVENTS

- Farmers Market
  - 51 vendors
    - Farmers: 10 selling produce, beef, seafood, flowers.
    - Prepared Foods: 29 including 17 with products that can be consumed on-site. The City Bar was also present.
    - Crafts/Artisans: 12
  - Friend of the Market: StretchLab
  - Non-Profit: Fit 4 Mom
  - Other Activities: SSPD Bike Rodeo
- 900 guests attended **Food that Rocks** on City Green on Thursday, June 6. VIP entry sold out 2 weeks before the event. It was a fantastic event with twenty-five participating restaurants, plenty of food, great music, and great weather!

## PROJECTS

### ALLEN ROAD PARK

- Soccer pitch demolition is planned for June 22nd with replacement installation the following week.

### SPRINGWAY TRAIL 2A

- Piers and framing work at the boardwalk resume with the boardwalk team returning from a week off duty. Mid-week linear foot distance achieved is 2,647 with piers and framing being installed on land for the first time.
- Review of trail signage installation locations is complete. Survey of the incomplete portion of the Spur trail is in progress. The boardwalk railing subcontractor is assembling at the factory.
- June 12 week plans
  - Boardwalk work continues as the piers and framing effort has left the lake climbing to Monterey Parkway. Boardwalk railing at the factory continues. Edgewater section crosswalks are being prepped for paint.
- June 17 week plans
  - Boardwalk work continues. Railing is being assembled at the factory for decking and elevated areas of the trail near the Monterey Parkway bridge. Trail signage installation begins. Complete Edgewater section crosswalk striping.



### MORGAN FALLS ATHLETIC COMPLEX PHASE III

- No significant changes: Hydrologic modeling continues and will complete this month.

### ABERNATHY GREENWAY SOUTH IMPROVEMENTS

- No significant changes: Construction documents are in progress. Hydrologic modeling work continues.

### OLD RIVERSIDE PARK DEVELOPMENT

- No significant changes: Construction documents are 70% complete.

## MAINTENANCE/LANDSCAPING

- After improvements to stormwater mechanisms were made to the tennis/pickle ball and basketball courts at Hammond Park, staff had a contractor clean out storm pipes around the courts, removing debris. After they were cleaned out, a camera was sent through the pipes to ensure no additional repairs were needed.
- Staff removed four old garden bed frames at Lost Corner and built and installed four new beds.
- Staff reattached loose border timbers around the playground at Abernathy Park.
- An underground water leak was repaired near the concession stand at Morgan Falls Athletic Complex.

## PAST PROGRAMMING

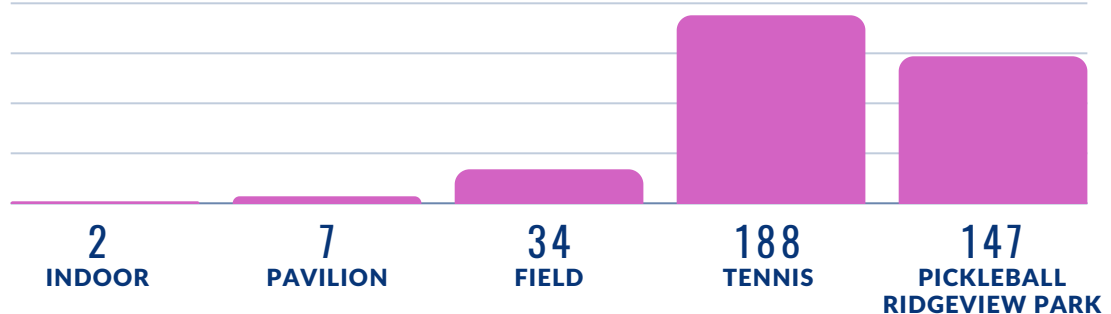
- Friends of Lost Corner hosted “Plant Natives and Pollinators will Come” with 26 participants.
- Crafting Buddies met at City Hall with 12 crafters.
- Summer Explorer Camp began this week filled to capacity with 30 campers. The week’s theme was Animal Planet where campers learned about animals from the Chattahoochee Nature Center. They visited the Overlook Paddleshack, attended a movie, created animal crafts and learned and encouraged to embody the following character traits, trustfulness, respect, responsibility, fairness, caring, and citizenship. (photo to right)
- Sports Camp had 29 campers at North Springs High School.
- Soccer Summer camp was full with 20 campers at Morgan Falls Athletic Complex.
- Basketball camp was full with 21 campers at North Springs High School.



## ONGOING/UPCOMING EVENTS

- [Fit4Moms](#) continues to meet on the City Green on Tuesdays and Thursdays at 9:30 am offering prenatal and postnatal workouts.
- [Young Yogis](#) - Story yoga classes, where simple yoga poses are accompanied by engaging songs, puppets, and carefully selected stories that naturally lend themselves to yoga movements.
- [Parent/caregiver & Me](#) yoga classes - where caregivers partner with their child in fun, animated poses. They’ll bark in downward dog, hiss in cobra pose, and flutter our butterfly wings as we balance, stretch, sing, and play.
- [AM Crush Hour](#) Free fitness class meets on Tuesday and Thursday mornings at 6:30 AM on City Green.
- [Sandy Springs Youth Sports \(SSYS\)](#) Pressure Baseball tryouts and [registration](#).
- [Atlanta Sport and Social Club](#) providing adult flag football (67 participants), Hammond Park and adult soccer (343 participants) at Dunwoody Springs Elementary, and co-ed softball at Morgan Falls Athletic Complex (58 participants)
- [Environmental Stewardship Program](#) continues with classes on select Saturdays until the end of June 2024.

**378**  
TOTAL  
NUMBER OF  
RESERVATIONS



# SUSTAINABLE GROWTH AND ENVIRONMENTAL STEWARDSHIP

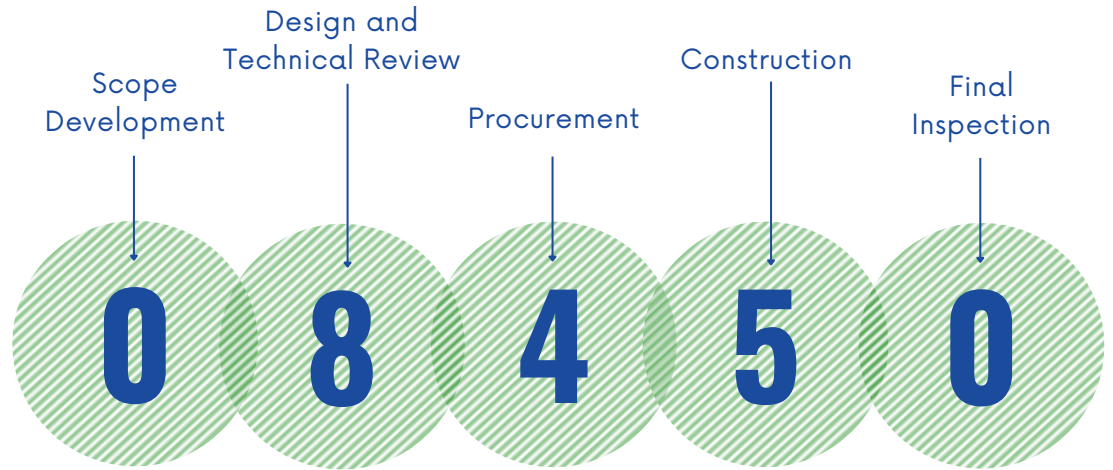
## S U S T A I N A B I L I T Y

- Wood debris and other deadfall was removed from Lost Corner Forest Preserve. Green waste was diverted to the proper disposal sites.
- City Contractors cleared invasives at the intersection of Riverside Dr. and Johnson Ferry where kudzu began growing over the City’s “Welcome to Sandy Springs” signage and redbuds.
- The Plant Healthcare Program (PHC) has begun on trees at City Springs. All trees have been inspected by International Society of Arboriculture (ISA) certified arborist staff and appropriate, pre-approved, measures were taken.

## S T O R M W A T E R

**17**  
ACTIVE  
PROJECTS

**3**  
REQUESTS  
RECEIVED



Project Number	Current Phase	Status	Upcoming
600 North Harbor	Construction	Substantially complete. Punch list underway.	Project closeout.
7236 Thornhill Lane	Construction	Substantially complete. Punch list underway.	Project closeout.
5200 Falcon Chase Lane	Construction	Substantially complete. Punch list underway.	Project closeout.
6775 Lisa Lane Detention	Bid Phase	Bid solicitation underway. On site pre-bid meeting conducted.	Contract award early FY25.
Oakridge Forest Subdivision	Bid Phase	Phase II Stormwater Rehabilitation contract awarded	Execute contract and start work July 2025
5760 Mountain Creek Road	Bid Phase	Engineering services proposals review completed. Easement acquisition underway.	Projected design award June 2024.
4787 Riverview Road	Design	Permitting completed. Construction easement acquisition completed.	Bid solicitation and construction programmed for FY25.
Derby Hills Subdivision	Bid Phase	Phase II Stormwater Repairs solicitation underway.	Construction programmed for FY 25.
5030 High Point Road	Design	Permitting process underway. Temporary construction and permanent drainage easements required.	Bid solicitation and construction programmed for FY25.

Project Number	Current Phase	Status	Upcoming
1025-1075 Crest Valley Drive	Construction	Preliminary walkthrough completed. Punch list developed.	Construction completion planned for July 2024.
2080 Spalding Drive	Design	Construction plans completed.	Bid phase programmed for FY25.
255 Danbury Lane	Bid Phase	Received bids; Award Recommendation.	Construction programmed for FY25.
230 W. Spalding Drive	Design	Construction plans prepared for permitting.	Construction drawings and permitting expected to be completed by August 2024.
225 Berwick Road	Design	Field inspection and initial report complete.	Design engineering services expected to be completed by August 2024.
400 Northridge Parkway	Design	Update construction drawings and begin procurement in June 2024. Permanent drainage and access easement needed.	Construction programmed for FY25.
2000 Spalding Drive	Design	Permanent Easement acquisition required.	Construction programmed for FY25.
750 Mount Paran Road	Design	Permit plans to be finalized by August 2024. Temporary access easement or construction easement required.	Construction programmed for FY25.