

Week Ending on July 19, 2024

CITY OF SANDY SPRINGS

W E E K I N R E V I E W



PUBLIC MEETINGS



[VIEW EVENT](#)

Public Meeting
City Council Meeting
Tuesday, August 6



[VIEW EVENT](#)

Public Meeting
ChatComm Technical Advisory Committee
Wednesday, August 7



[VIEW EVENT](#)

Public Meeting
City Council Meeting
Tuesday, August 20



[VIEW EVENT](#)

Public Meeting
City Council Meeting
Tuesday, September 3

COMMUNITY EVENTS



[VIEW EVENT](#)

City Event
Sandy Springs Farmers Market
Saturdays
April 20 - November 23



[VIEW EVENT](#)

City Springs Event
Sundown Social
Select Thursdays
May - October



[VIEW EVENT](#)

City Springs Event
Cornhole Leagues on the City Green
June 13 - August 1



[VIEW EVENT](#)

Recreational Program
Bird Walk at Overlook Park
Saturday, July 20

TICKETED EVENTS




[VIEW EVENT](#)

City Springs Event
The Life and Music of George Michael
Wednesday, October 16



[VIEW EVENT](#)

City Springs Event
An Evening with Judy Collins
Friday, November 8



[VIEW EVENT](#)

City Springs Event
Johnny Mathis: The Voice of Romance Tour
Saturday, November 9



[VIEW EVENT](#)

City Springs Event
Vienna Boys Choir: Christmas in Vienna
Thursday, December 19

CUSTOMER SERVICE AND CITIZEN ENGAGEMENT

CITY CLERK'S OFFICE

open records requests received

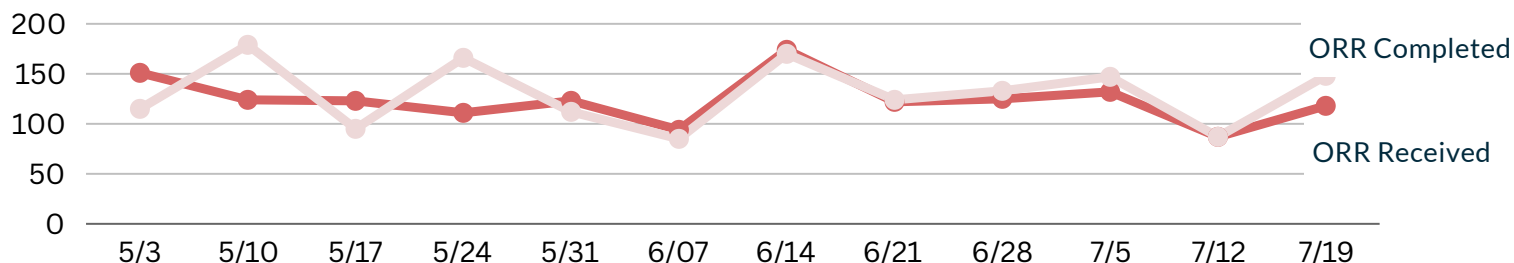
118

open records requests completed

148

1.73 days

average time to complete requests



CALL CENTER

Total Calls

1,062

Total Chats

13

Average Handle Time

135.38 seconds

Average Speed of Answer

23.26 seconds

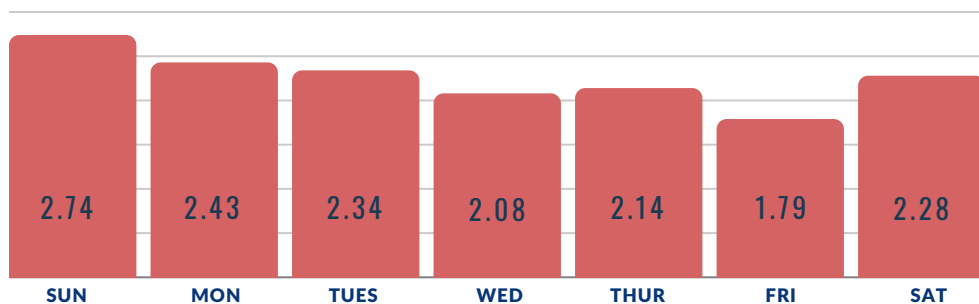
Service Level for 80% of All Calls to be Answered Within 30 Seconds During Business Hours

81.58%

Service Level for 90% of All Calls to be Answered Within 30 Seconds During Business Hours

79.28%

AVERAGE HANDLE TIME IN MINUTES



PUBLIC SAFETY

SANDY SPRINGS POLICE DEPARTMENT

2,012 CALLS FOR SERVICE

759

CITIZEN INITIATED

1,253

OFFICER INITIATED

72

ACCIDENTS

506

CITATIONS
SUMMONS
ISSUED

407

TRAFFIC STOPS

226

REPORTS

70

ARRESTS

8

WANTED
PERSONS
LOCATED

11

ALARM
CALLS

11

FALSE
ALARMS

NORTH DISTRICT

- Reported 4 Entering Auto incidents
 - 3 unsecured vehicles were entered
 - 1 secured vehicle was entered with force
- Reported 5 Burglary incidents
 - 2 secured residences were entered with force
 - 2 secured businesses were entered with force
 - 1 secured business was entered with no sign of force
- Reported 1 Aggravated Assault incident
 - An intoxicated suspect was reportedly armed with a knife and making threats to others in a pool area. When SSPD officers arrived on scene, the suspect retrieved his daughter, failed to follow commands, and attempted to leave. After a brief physical altercation, the suspect was arrested and charged accordingly.

SOUTH DISTRICT

- Reported 5 Entering Auto incidents
 - 5 unsecured vehicles were entered
- Reported 1 Burglary incident
 - 1 unsecured residence undergoing renovations from a previous fire was entered

COMMUNITY AFFAIRS

- The community affairs officer escorted the City of Sandy Springs' Summer Camp participants to the Georgia Aquarium.
- The community affairs officer spoke about scam awareness at a local senior living facility.
- SSPD officers attended a community engagement at Morgan Falls Overlook Park.
- A K-9 unit participated in the Dog Days of Summer event during the COSS farmer's market. (Photos to the right)



SPECIAL OPERATIONS HIGHLIGHTS

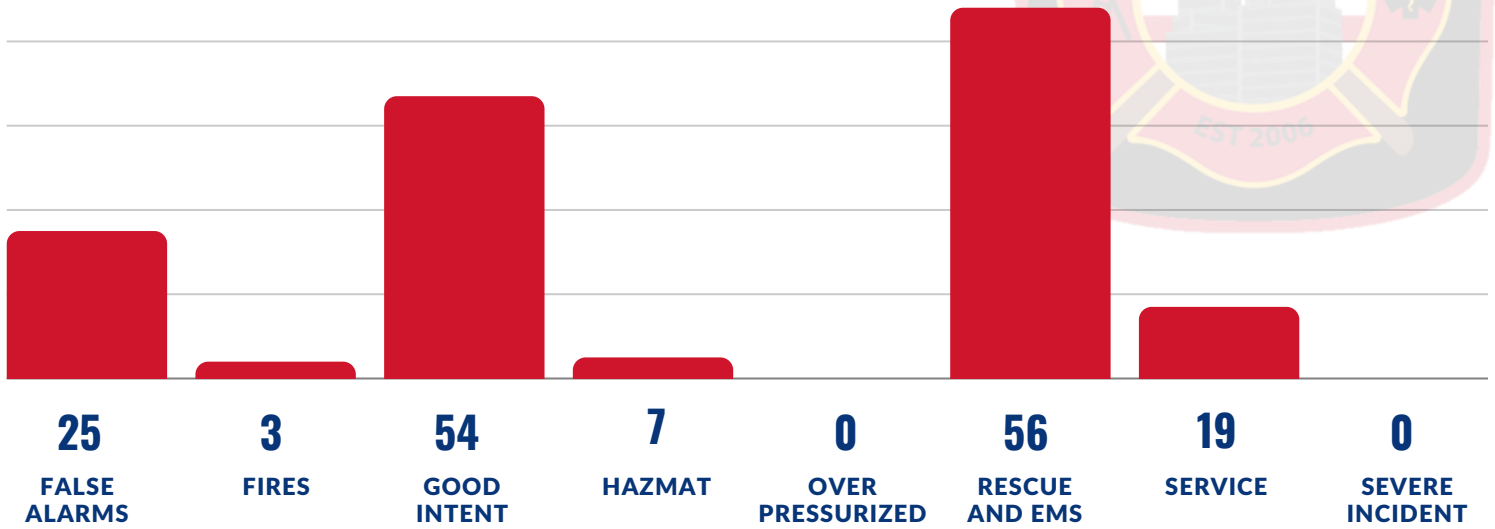
- **SCU**
 - Conducted 5 traffic stops
 - 1 arrest of a wanted individual and 1 arrest for loitering & prowling
 - Assisted other SSPD units with investigating various criminal activities
- **Traffic Unit**
 - Conducted 158 traffic stops
 - 1 arrest for driving while unlicensed, 4 arrests for no insurance, and 1 arrest for DUI
- **K-9 Unit**
 - Conducted 13 traffic stops
 - 1 arrest for possession of methamphetamine
 - Assisted another SSPD unit and another law enforcement agency during various drug related investigations
- **Bike Unit**
 - Conducted 9 traffic stops
 - Conducted an urban camping detail to identify individuals sleeping in City of Sandy Springs' parks overnight

VOLUNTEER UNIT

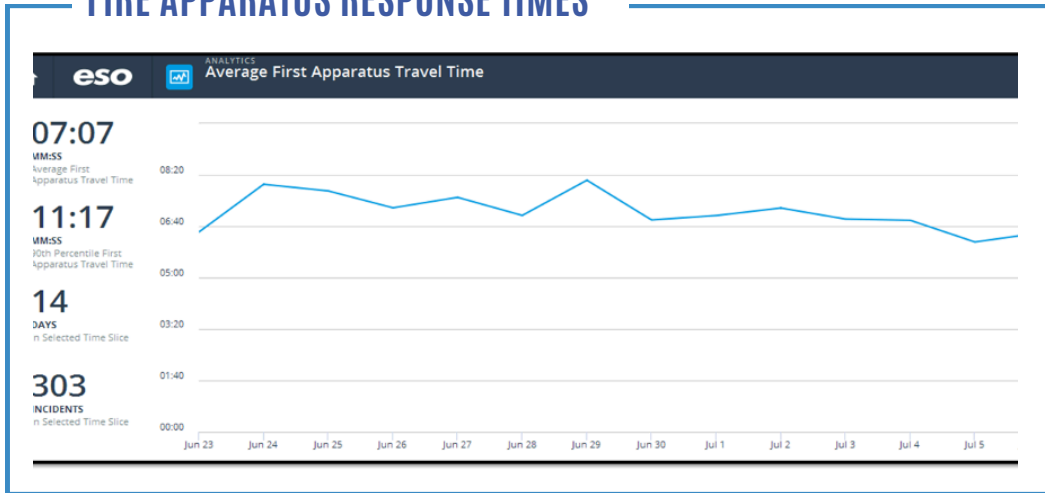
The VIP and COP units reported 131.5 total volunteer hours. The COP hours composed of 10 patrol shifts patrolling a total of 392 miles. Additionally, the COP units conducted 21 house checks, 59 business checks, issued 11 handicap parking citations, and assisted officers on 9 traffic related incidents.

SANDY SPRINGS FIRE DEPARTMENT

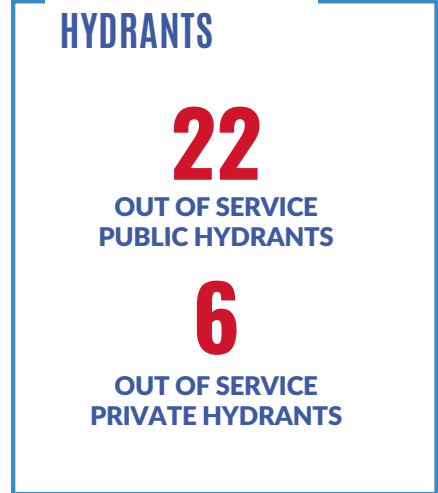
164 TOTAL CALLS FOR SERVICE
87 TOTAL AMR RESPONSE CALLS



FIRE APPARATUS RESPONSE TIMES



OUT OF SERVICE HYDRANTS



COMMUNITY RISK REDUCTION

FIRE INVESTIGATIONS	0	VIOLATIONS	68
PLAN REVIEWS	12	CITATIONS	0
INSPECTIONS	98		

SIGNIFICANT INCIDENTS

Fire units responded to the following reported incidents:

- A gas leak in the 800 block of Hammond Drive. Personnel were notified of an odor of gas coming from the commercial kitchen and identified the stovetop pilots as the source. Ventilation was performed.
- A two-story multi-family structure and observed collapsed drywall ceiling and insulation in a bedroom structure in the 60 block of Northwood Drive. The source was due to a water leak. No injuries were reported.
- An arcing fire in the 150 block of Old College Way. Personnel met with an AT&T representative who advised that a buried power line had been struck. Personnel found power was surging at a residential structure. Power to the structure was secured. No further hazards were found.
- An arcing fire at a two-story residential structure with no visible smoke or fire from the exterior in the 5100 block of Northland Drive. Upon investigation, personnel found shorted wiring behind the kitchen stove. Power to the stove was secured. No further hazards were found.

FIRE CORPS

Working Incidents,
Community Events, Training,
Spec Ops Maintenance, and
Administrative Tasks

76.4
VOLUNTEER
HOURS

COMMUNITY AFFAIRS

**A FULL LIST OF
COMMUNITY AFFAIRS CAN
BE FOUND ON SSFD'S
EVENT DASHBOARD [HERE](#).**

TRANSPORTATION ACCESSIBILITY AND COMMUNITY APPEARANCE

TSPLOST PROJECTS

UPDATED PROJECTS

Number	Name	Current Phase	Status	Upcoming
TS105	Roswell Road at Grogan's Ferry Road - U-Turn	Construction	Bids received 6/14/2024 and under review.	Execute contract, issue NTP and start demo and construction.
TS106	Northside Drive at Riverview/Old Powers Ferry	Complete	Project complete with the exception of lighting.	Complete lighting installation August upon receipt of long lead time items. Project closeout.
TS108	Roswell Road at Dalrymple Road	Construction	Wall #1 and #2 construction complete. Storm installation and fine grading underway. Signal foundation installation underway	Grading, curb and gutter, sidewalk, and signal installation.
TS111	Spalding Drive at Pitts Road	Construction	Pitts Road retaining wall complete. Sidewalk and road widening underway. Spalding Drive grading underway. Utility relocations complete. Storm drainage installation underway. Storm drainage system road crossings on Spalding complete. Water meter relocations complete. Walls, (wall #3 forming) concrete drainage flumes, and sidewalk installation underway on Spalding.	Wall installation on Spalding, storm drainage installation, driveway and roadbed grading, signal installation.
TS131	Peachtree Dunwoody Bike/Pedestrian Trail	Design	Survey and SUE complete. Concept design in progress. Staff reviewing updated Concept Plans received on 6/19/2024. Stakeholder meeting scheduled for 8/15/2024.	Stakeholder meeting.

Number	Name	Current Phase	Status	Upcoming
TS191	Mt. Vernon Highway at Johnson Ferry Road Improvements	Construction	Stage 1 construction underway. To include grading for connector road. Pavement/curbing demolition and repouring in new alignment and rough grading, storm drainage and water relocation installation underway, including pressure testing. Intermittent lane closures. Sidewalk demolition underway to make way for temporary road and ped access needed for Stage 2 traffic shift. GA Power aerial to underground relocation ongoing. Wall installation on Boylston and shoulder improvements underway. Sidewalk on Mt Vernon Presbyterian frontage underway.	Water main tie-in on Johnson Ferry 7/22/2024 and 7/23/2024 from 10pm to 5am. Expect water outages. 72 hours notice will be given to those impacted. Continue wall installations, finish storm installation, relocate water meters, signal installations at connector road, paving for stage 2 traffic shift end of July, shift to stage 2 alignment end of July/early August.
TS192	Mt. Vernon Highway Multimodal Improvement	Construction	Continue water pipe relocations on western side of project. Begin water pipe construction at Barfield intersection. Continue storm pipe installations on west side of Glenridge. Begin AGL relocations.	Construction ongoing. Utility relocations. Storm pipe installation.
S2193	Hammond Drive Corridor	Design	Design progressing to Final Design. Appraisals completed. ROW negotiations ongoing with four ROW agreements accepted by Council in the 7/16/24 Meeting. Second utility submissions sent out on 7/8/2024.	Continue negotiations.
T0060/ S2121	SR 400 Multi-Use Path	Construction	ARC Transportation Improvement Plan (TIP) Modification request and RAISE Grant application for current estimated construction funding shortfall submitted. Construction contract award approved by Council on 5/21/2024. Award notification submitted to GDOT for concurrence is under review by the GDOT district office.	GDOT Construction Authorization and contract award.
S2101	Ring A ITS Design	Design	Reviewing segment installation priority. Meeting with Consultant to prepare bid package.	Final plans and construction bidding.
S2132	Bridge Program	Design	Scoping study completed. Preferred bridge alternative selected. Final report accepted by City. Preparing design procurement documents.	Design procurement.
S2161	Windsor Parkway Sidewalk Gap fills	Design	Preliminary design. First utility submittals sent out.	ROW plans.
S2164	Evergreen Drive Sidewalk (Existing Sidewalk at Greenwood Close to Peachtree Dunwoody Road)	Design	Progressing to final design. ROW underway. Comments received from Community Development review.	ROW plan approval. Final design.
S2186	Mt. Paran Road and Powers Ferry Road Sidewalk (Rebel Trail to Carol Lane)	Design	Plans submitted to Community Development for review – addressing comments. Right of Way staking for phase 1 complete. Right of way outreach and negotiations started.	Continue right of way negotiation, right of way staking for phase 2, and final design.
T2205-01	Roswell Road/SR 9 at Fulton Government Center Mid-block	Construction	Construction Notice to Proceed 4/10/24. Construction began 04/22/2024 with demo and milling. Punch list work underway including demo and repour of median.	Lighting installation. Median landscape installation awaiting fall planting season. GDOT indicates installation of crossing signal equipment planned for Fall 2024.

CAPITAL IMPROVEMENT PROJECTS

Number	Name	Current Phase	Status	Upcoming
T0019	MARTA Roswell Road Streetscapes (East Side - City Limit to I-285. West Side - City Limit to Long Island Drive)	Design	Concept Plan, including project phasing limits, can be found here: https://www.sandyspringsga.gov/plans-and-studies . Utility coordination is underway. Plans have been submitted to GDOT for review.	Update plans based on utility coordination and permitting comments. Phase 1 right of way coordination.
T0033-7	CDBG Roswell Road Streetscape Phase 2 - Lake Placid Drive to Northwood Drive	Construction	Right of Way acquisition underway with 1 of 3 parcels obtained. Preparing construction bid package.	Georgia Power scheduling advance utility relocations. Complete right of way acquisition. Construction bidding.
T0033-8	CDBG Northwood Drive Sidewalk Project	Design	Design award approved at 6/18/24 MCC meeting.	Execute design contract and begin design.
T0033-9	CDBG Long Island Drive Sidewalk Project	Design	Design award approved at 6/18/24 MCC meeting.	Execute design contract and begin design.
T0033-10	CDBG Hope Road Sidewalk Project	Design	Design award approved at 6/18/24 MCC meeting.	Execute design contract and begin design.
T0035	Chattahoochee River Bicycle and Pedestrian Bridge (City of Roswell)	ROW/Utility	Project update meeting held with GDOT, ARC and City of Roswell 11/15/2023. GDOT coordinating schedule updates.	Agreement revisions as needed. Coordinating with stakeholders.
S2104/ T0058-1	Boylston Drive and Hammond Drive Intersection Improvement	ROW/Utility	Right of Way acquisition underway with 2 of 3 parcels obtained. Coordinating utility relocations. Awarded State Road and Tollway Authority GTIB Grant (\$650K) and Loan (\$850K) to support project construction. Required stream credits have become available. MCC approved entering into GTIB grant and loan agreements at 7/16/24 meeting.	Execute Georgia Power pedestrian lighting agreement. Construction bidding. Execute GTIB grant and loan agreement. Execute GTIB grant and loan agreements. Purchase required stream credits.
T0066	Holcomb Bridge Road at Spalding Drive (GDOT Construction – Sponsored by Gwinnett County)	Construction	Construction with intermittent lane closures has begun.	Continuing construction.
T0069	Peachtree Dunwoody-Windsor Parkway (Glenridge Connector to Roswell Road) Fiber Connection	Construction	Traffic fiber installation with intermittent lane closures. Coordinating access with AT&T. Boring work for underground lines near GA 400 and work across bridge ongoing.	Continuing construction.
S2105	Roswell Road North End Boulevard (continuation of T-0071)	Design Procurement	MCC approved design consultant contract award at 7/16/2024 meeting.	Execute consultant contract and begin design.
S2187/ TS172	Brandon Mill Road Sidewalk (Lost Forrest Drive to Brandon Ridge Drive)	Construction	Georgia Power has installed new poles and relocated their wires. Comcast has completed relocation. Pending AT&T relocations to new poles. Advertised for Construction bids.	Remove existing utility poles. Review bids and recommend award to construction contractor.
T2001	GA 400 Bridge Enhancements (Roberts Drive, Pitts Road, Spalding Drive)	Construction (GDOT)	Roberts Drive reopened to vehicular traffic on new bridge 12/22/2023 with pedestrian facilities recently restored (March 2024). GDOT reopened traffic to Pitts Road Bridge 5/31/2024.	Work on Roberts Drive and Pitts Road bridges to be completed in July.
S2131	I-285 Bridge Enhancements (Mt. Vernon Highway Bridge to be replaced)	Construction (GDOT)	New bridge under construction with water line relocations underway. GDOT opened the new bridge to vehicular traffic on April 22, 2024.	Bridge to be opened to pedestrians this summer.

CAPITAL IMPROVEMENT PROJECTS

Number	Name	Current Phase	Status	Upcoming
T2208	MARTA Peachtree-Dunwoody at Lake Hearn Improvements	Design	Survey work has been completed. Concept work continues. Public Information Open House (PIOH) held 2/28/2024. Please see http://spr.gs/lakehearn for more information.	Continue preliminary design and schedule Preliminary Field Plan Review site walk.
S2163	Northland Drive Sidewalk (Landmark Drive to Existing sidewalk at Northland Ridge Trail)	Construction	Right of way coordination completed. Construction contract executed. Pre-construction meeting held with contractor.	AT&T to relocate service pole. Issue contractor Notice to Proceed.
S2165	Riverside Sidewalk (South of 285 to Mt. Vernon Highway)	Design	Concept design underway. Utility location test holes on site completed.	Finalize Concept Design. Continue Utility coordination.
S2168	Hilderbrand Drive Sidewalk Police Gym to Roswell Road (both sides)	Design	Final design and permitting completed. Georgia Power pedestrian lights installation underway. Georgia Power Company easement agreement approved by MCC on 6/4/24. GA Power pole relocation agreement executed.	Complete GA Power pedestrian lighting installation. Georgia Power utility pole relocation. Advertise for construction bids.
S2172	Glenridge Drive Sidewalk (Existing sidewalk - Canopy Drive to Glenridge Close Court)	Design	Right-of-way acquisitions with adjacent property development plans under review. Utility coordination underway. Agreement with GA Power for pedestrian lights completed.	Coordinate with adjacent property owner regarding their development plans.
S2177	Powers Ferry Road Sidewalk (New Northside Drive to 6201 Powers Ferry Road)	Construction	Construction contract executed. Georgia Power pedestrian lighting installation underway. Preconstruction meeting held with contractor. Contractor Notice to Proceed issued 7/8/2024.	Continue work on site with intermittent lane closures.
S2179	Spalding Drive Sidewalk (Nesbit Ferry to Spalding Lake Court)	Design	Preliminary design complete. Utility coordination complete.	Finalize permitting and advertise for construction bids.
S2184	Jett Ferry Road/Spalding Drive Sidewalk (Jett Ferry Court to Dunvegan Close)	Design	Concept design complete. Utility coordination underway. Speed study for mid-block pedestrian crossing completed.	Continue preliminary design. Permitting.
S2185	Lake Forrest Drive Sidewalk Phase 1 (West side of road - Mt. Paran Road to Brookside Walk)	Design	Site survey completed. Concept design underway. Utility coordination underway. Phase 1 plans submitted for permitting and right of way acquisition underway.	Complete permitting and Right of Way acquisition. Advertise for construction contractor bids.
S2185	Lake Forrest Drive Sidewalk Phase 2 (West side of road - Mt. Paran Road to Brookside Walk)	Design	Site survey completed. Concept design underway. Utility coordination underway.	Complete Right of Way plans and begin acquisitions.
S2123-1	Roberts Drive Sidepath Scoping Study	Scoping	Scoping study completed. Scoping Study presented to MCC at 5/21/24 meeting. For more information, the Scoping Study can be found here: https://www.sandyspringsga.gov/plans-and-studies .	Utilize published study for future project planning.
T2305	High Point Road Pedestrian Crossing - Design	Construction	Construction contract executed. Preconstruction meeting held with contractor. Contractor Notice to Proceed issued 7/15/2024.	Begin work on site with intermittent lane closures.

CAPITAL IMPROVEMENT PROJECTS

Number	Name	Current Phase	Status	Upcoming
S2103	Peachtree Dunwoody Road/Johnson Ferry Road Intersection Improvements – Scoping Study	Scoping	Study underway. Final draft has been received.	Complete scoping study.
S2122	Glenridge Sidepath Design	Design	Design contract executed. Kick-off meeting held with designer. Field survey work completed. Concept work has begun. Site walk with designer completed.	Continue concept design.
T2403	Long Island Drive at Mt. Vernon Highway Intersection	Design	Preliminary design underway. Coordinating plan updates with adjacent properties. Preliminary Field Plan Review held with designer and utilities.	Utility coordination.
T2404	Morgan Falls Road Pedestrian Lighting (Roswell Road to Overlook Park)	Design	Coordinating with Georgia Power on final lighting layout. Updated Georgia Power Company agreement received 7/16/2024.	Review and process updated agreement.
T2405	Lake Forrest Drive @ Allen Road Intersection	Design	Preliminary design underway. Coordinating plan updates with adjacent properties. Soil testing supporting wall foundation design completed. Utility coordination underway.	Continue utility coordination. Schedule Preliminary Field Plan Review.

TRANSPORTATION/TRAFFIC PROJECTS

Number	Name	Current Phase	Status	Upcoming
T7259	Northridge Road at SR 400 Intersection Improvements Project	Design	The project was initiated, and the consultant has begun data collection.	Continue data collection and existing conditions assessment.
T7261	Johnson Ferry Road @ Sandy Springs Circle Traffic Engineering Evaluation	Study	The consultant has issued a draft report for city review.	Review report and provide feedback.
T2205	T2205 Abernathy Road at Roswell Road/SR 9 Intersection Safety Project	Study	The consultant has prepared the analysis for review.	Complete Study.
T9600	T9600 Traffic Calming	Study	Continue coordination with Hope Road neighbors regarding traffic calming treatment plan. Staff met with representatives from the Riverview homeowner's association the week of June 24. The city will undertake a traffic calming study on Riverview Road after school commences. Staff met with Jett Rd neighbors the week of July 8 to continue traffic calming conversation. Staff met with neighbors from Dupree Road the week of July 15.	Continue traffic calming coordination.
T9520	Public Safety Building Fiber Project	Construction	Current work is complete.	Coordination with facilities and IT once Police headquarters is nearing completion.

TRANSPORTATION/TRAFFIC PROJECTS

Number	Name	Current Phase	Status	Upcoming
T9500-23-2	Signal Analysis, ADA Upgrades, and Signal Plans for 5 Intersections: Dunwoody Place/Hope; SR 9/Northridge; SR9/Trowbridge/Hammond/Lake Forrest; Hammond/Sandy Springs Circle	Design	The signal plan for Dunwoody Place at Hope Road is complete. Obtain GDOT permits for the signal plans for Roswell Road at Trowbridge Drive and Roswell Road at Northridge Road. Finalize design for Hammond Drive at Lake Forrest and Hammond Drive at Sandy Springs Circle.	Complete plans.
T2308	Roswell Rd at Lake Placid Intersection	Design	Invitation to Bid 24-064 opened April 17, 2024 and closed May 20, 2024. Council approved contract award at the June 18, 2024 meeting.	Complete procurement.
T2406	Safety Action Plan	Study	All traffic counts are complete. Meetings with focus groups are ongoing. Continue crash analyses and reporting.	Consultant is normalizing data with traffic counts; preparing systemic risk analysis; and identifying potential implementation strategies, projects, and programs.
T2401	Peachtree Dunwoody Rd Corridor Study and Transit Oriented Development Plan	Study	Consultant has prepared a draft existing conditions memorandum.	Schedule public engagement activities for early fall.
T2209	I-285 at SR 9 Innovative Interchange Study (PI 0019792)	GDOT Project	Staff attend monthly project meetings. GDOT's project consultant is preparing a scope for the project traffic study and concept report.	City staff will continue coordination with the GDOT project team.
T7249	Glenridge Drive at Johnson Ferry Road/Glenair Drive	Study	Consultant has prepared preliminary improvement concepts for staff review.	Review concepts.
T7251	Morgan Falls Road and Roswell Road Intersection Improvements Project	Study	The consultant is developing concepts and finalizing traffic model.	Undertake additional traffic counts for nearby driveways to complete traffic evaluation.
T2206-22-2	Signal Upgrades for 5 Intersections: Northridge Road at SR 400 NB Ramps; Peachtree Dunwoody Road at Hollis Cobb; Johnson Ferry Road at Hollis Cobb; Peachtree Dunwoody Road at Northside Dr/St. Joseph's Hospital; Johnson Ferry Road at Old Johnson Ferry Road	Construction	The City's contractor is constructing short-term safety and accessibility upgrades to five intersections which may include accessible pedestrian push buttons, curb ramp modifications, left-turn phasing modifications, and retro-reflective signal head back plates. The signal improvements at Johnson Ferry Road and Old Johnson Ferry Road are complete.	Continue construction through June 2024. Staff are preparing a change order for boring work at Northridge and SR 400 needed to complete construction.
RFQC-24-052	Traffic Sign and Wayfinding Sign Maintenance, Traffic Control, Road Closure, and Special Events Services	Procurement	Services commenced on July 1, 2024.	Finalize contract and award purchase order for FY25 services.

AFTER HOURS CALLS

- 7/12/24 – Staff received a report of signal power outage at Peachtree Dunwoody Road and 285 East. Signal contractor responded, fixed signal when power restored.
- 7/17/24 – Staff received a report of signal power outage at Roswell Rd and E. Belle Isle Rd. Signal contractor responded, fixed signal when power restored.

UTILITIES

UTILITY PERMITS RECEIVED	20
PERMITS ISSUED	6
ACTIVE UTILITY PERMITS COMPLETED	447
	0

STREET LIGHTING

REQUESTS FOR NEW STREETLIGHTING	0
STREETLIGHT PETITIONS SENT TO RESIDENTS	0
LEASE AGREEMENTS FOR SIGNATURES	0

SIGNALS/LIGHTS AND SIGNS

SIGNAL/LIGHT WORK ORDERS COMPLETED	8
SIGN/TRAFFIC WORK ORDERS COMPLETED	11

CITY OF ATLANTA WATER

ACTIVE WATER LEAKS	21
OUTSTANDING RESTORATION	19

FIELD SERVICES

SERVICE REQUESTS RECEIVED	27	WALLS/FENCE/GUARDRAIL	1
SERVICE REQUESTS COMPLETED	27	DEAD ANIMAL REMOVAL	2
TREE REMOVAL	8	TRIMMING/MOWING	2
SIDEWALK/CURBS	7	TRASH DEBRIS	1
POTHoles/RESURFACE	6		

FIELD SERVICES

T-3000 Pavement Maintenance

Mayor and Council approved application for FY2024 Supplemental Local Maintenance Improvement Grant funds. Estimate \$1.26M. Funds received.

FY24 Resurfacing: Work began March 13, 2024.

Pavement Condition Index (PCI) Assessment underway with field data collection completed in October. Citywide PCI Assessment presented to Council in 5/21/2024 Work Session. Sidewalk evaluation underway.

T-4000 City Beautification

Burdette Park project: Final design plans received. Staff review underway.

T-7500 Guardrail Replacement Program

Work underway. Gas line relocated. Survey of property/ROW boundaries underway.

T-9100 FY2021 Bridge Maintenance

Phase II work complete with punch list work underway. RFP for design work for 2023 bridge deficiency report sent to design firms.

Right of Way Maintenance

State Route Mowing Contract prepared for competition. Five-year renewal of services.

Mowing on I-285 and Ga SR 400 resumed on March 27th as growing season starts.

Mowing on City primary and secondary routes returned to weekly mowing during growing season.

Secondary roads are still on a monthly cycle.

Citywide ROW litter removal services improving in all areas.

Street Sweeping underway with most work performed in the evenings.

Large sidewalk repairs – Sidewalk repairs ongoing – 63 repairs since January 2, 2024.

Sidewalk Small Trip Hazard Removal completed. 1,365 trip hazards removed on 53 streets.

Sidewalk cleaning on 18 streets completed. Cleaned total of 27.75 miles of sidewalk on 20 streets.

Pothole Repair Project – 1,286 potholes/patches repaired since January 2, 2024. Public Works

Field Superintendents surveying and marking potholes for repair. Please call our Call Center, 770-730-5600, to report potholes.

GA 811 Implementation

Total Locate Requests received Year to Date (07/12/2024) – 1807

Locate Requests received this week – 114.

COMMUNITY APPEARANCE WEEKLY INSPECTION REPORT

Roadway	Litter	Mowing	Street Sweeping	Notes
Roswell Road North	B	B	A	High grass in beauty strip. Litter at Grogans Ferry. Litter in the gutter at the QT.
Roswell Road South	A	A-	A	High grass at Mystic Drive.
Northridge	A	B	A	Weeds in sidewalk.
Dunwoody Place	A-	A-	A	Light litter. Sign at Northridge. High grass beauty strip.
Abernathy	A-	A	A	Litter in gutter.
Sandy Springs Circle	A	A	A	
Johnson Ferry	B	A-	A	High grass beauty strip. Litter in gutter. Sign at River Valley.
I-285 Eastbound – Interchange	A	C	N/A	Grass not mowed between interchanges. Riverside interchange not mowed.
I-285 Westbound – Interchange	B	C	N/A	Riverside interchange high grass. Litter on Riverside in flume. Not mowed between interchanges.
GA-400 North of I-285 Interchange	A	A	N/A	Good. Mowed between interchanges.
GA-400 South of I-285 – Interchange	A	A	N/A	Glenridge Connector Island looks good.

PLANNING AND ZONING

P&Z DEVELOPMENT MEETINGS ASSIGNED	9
DESIGN REVIEW MEETINGS	4
ADMIN VARIANCE PROCESSED	2
CDBG SUBMISSION	-
ADMIN PERMITS PROCESSED	0
BUSINESS LICENSE REVIEWS	11
BOA HEARINGS	0

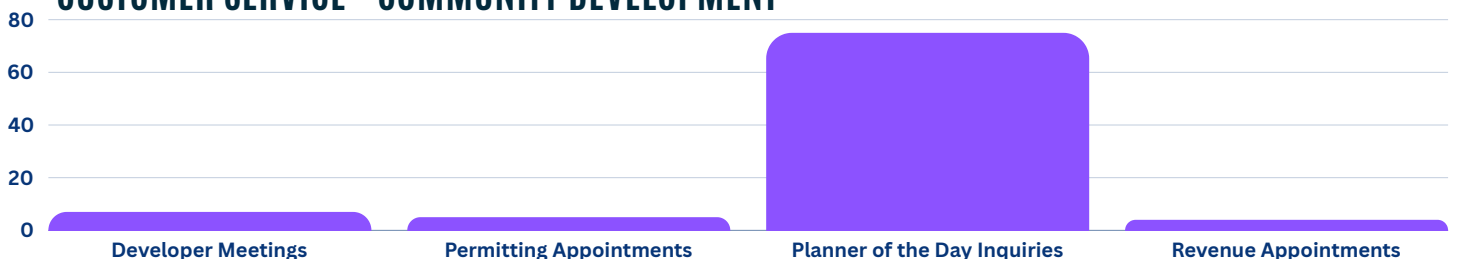
INSPECTIONS

SITE INSPECTIONS	70
BUILDING INSPECTIONS	114
TREE INSPECTIONS	0

CODE ENFORCEMENT

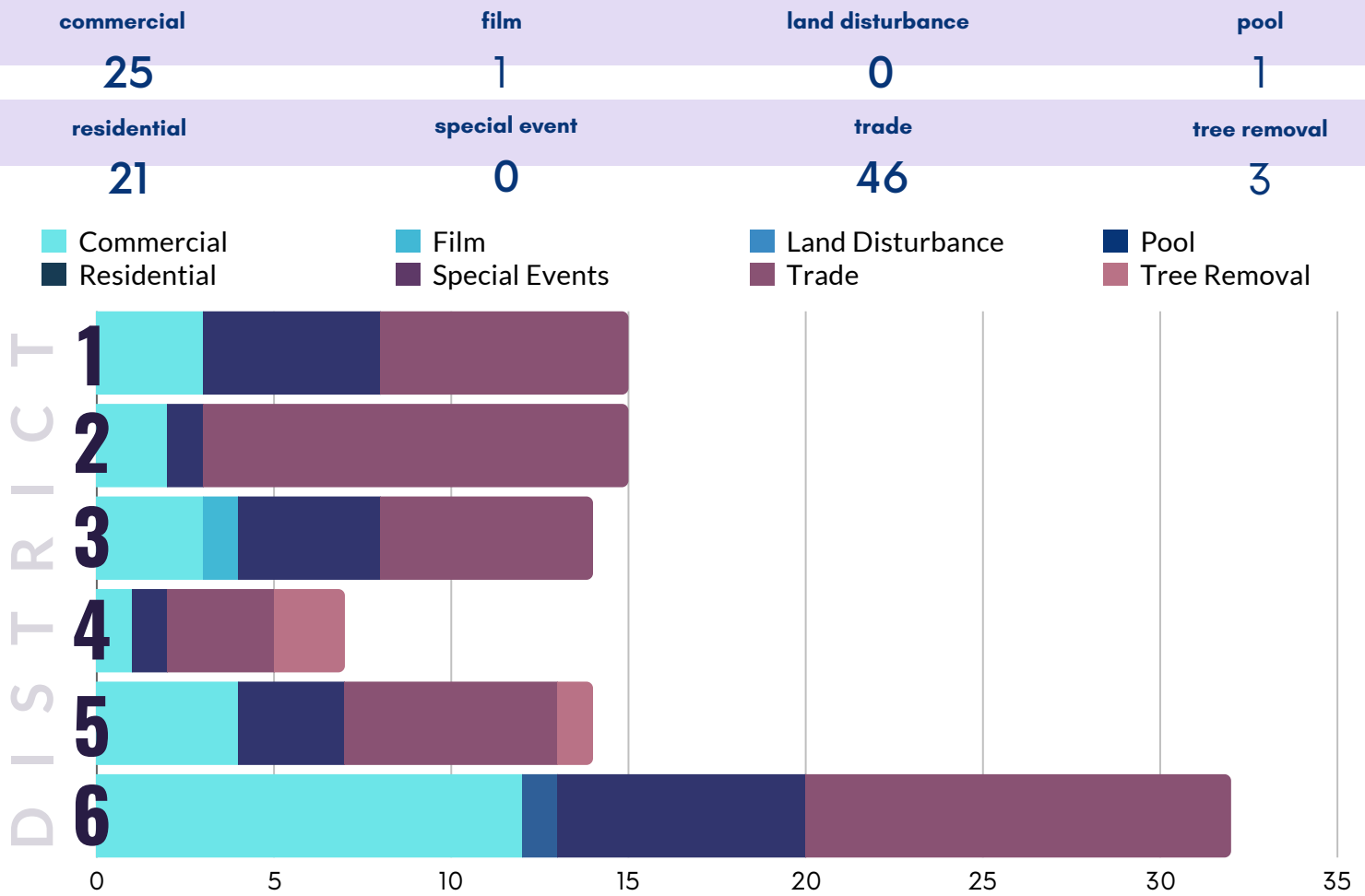
CITATIONS	1
COMPLAINTS	35
INSPECTIONS	70
NOTICE OF VIOLATION	3
RESOLUTIONS	30
SIGN REMOVAL	16
SHORT-TERM RENTALS	0
VEHICLE-RELATED USE INSPECTIONS	0
THIRD PARTY APARTMENT INSPECTION REPORTS	0
ALCOHOL LICENSE APPLICATION	0
BUSINESS LICENSES	0
VACANT PROPERTY INSPECTIONS	0

CUSTOMER SERVICE - COMMUNITY DEVELOPMENT

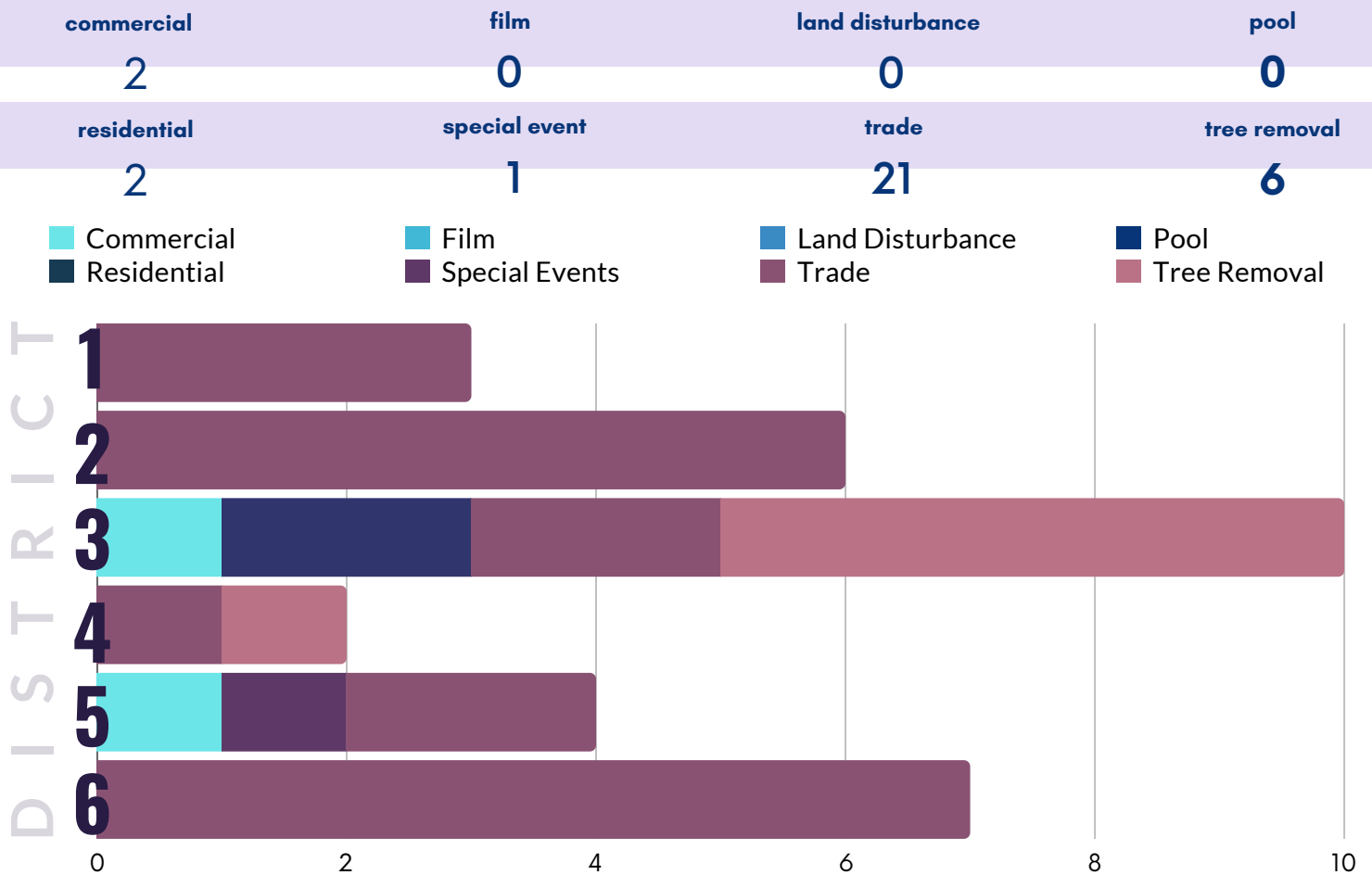


PERMITS

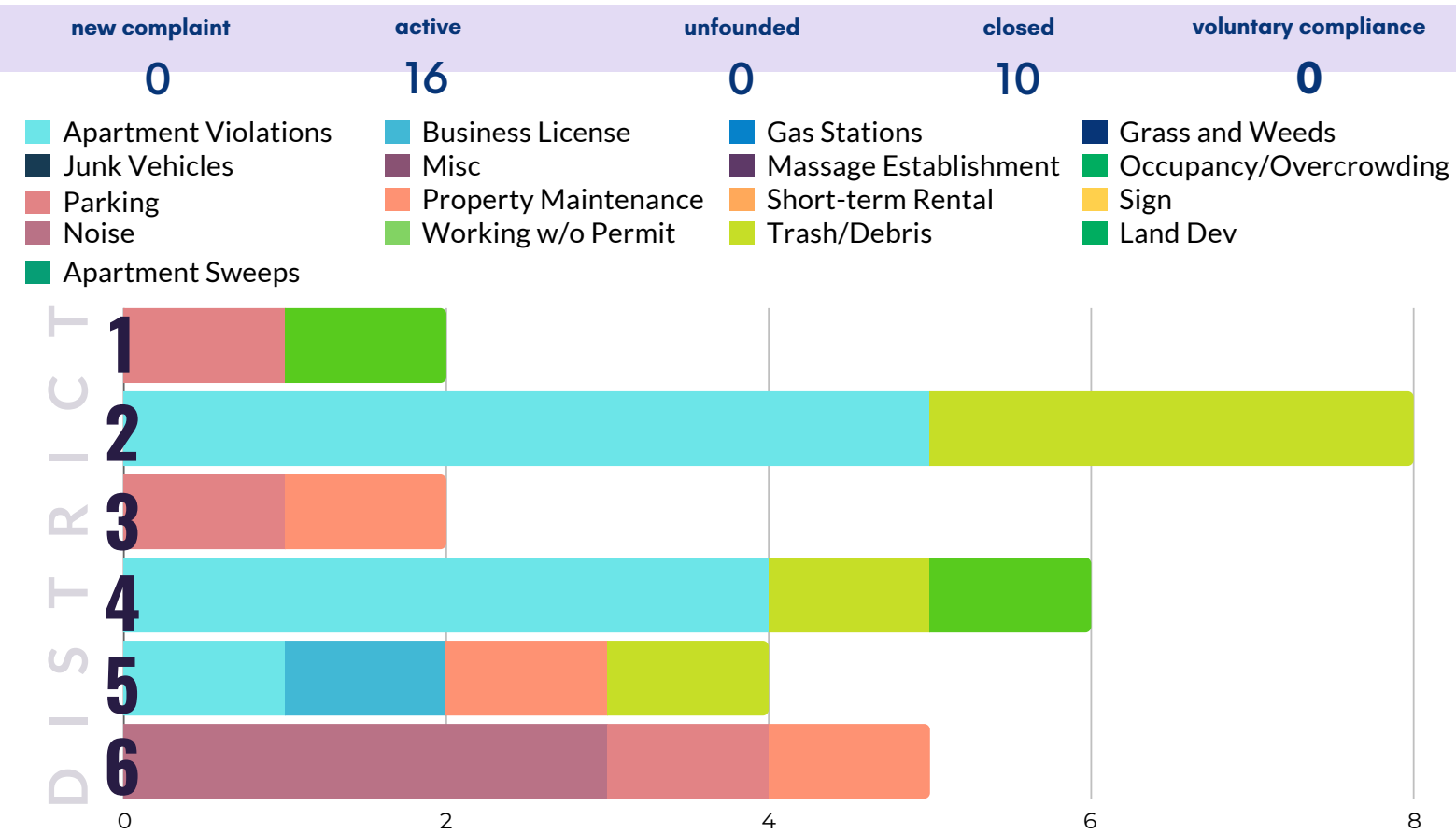
NEW PERMIT APPLICATIONS



PERMITS ISSUED



NEW CODE CASES



For a detailed list of new code cases and a map of the City, please visit the Week in Review online dashboard [HERE](#)

CODE ENFORCEMENT EFFORTS

District	Address	Enforcement Effort	Violation	Compliance/Court Date
1	9401 Roberts Dr.	Notice of violation	Unlicensed motor vehicle.	July 12
2	520 Cambridge Way	Notice of violation	Working without a permit.	July 15
3	6558 Roswell Rd.	Notice of violation	Property maintenance inspection (MRH)	
3	6500 Aria Blvd.	Notice of violation	Property maintenance inspection (MRH)	
4	7700 Colquitt Rd.	Notice of violation	Property maintenance.	July 15
4	7700 Colquitt Rd.	Notice of violation	Property maintenance.	July 15
4	6901 Glenlake Pkwy.	Notice of violation	Property maintenance inspection (MRH)	
4	505 Abernathy Blvd.	Notice of violation	Property maintenance inspection (MRH)	
5	5583 Benton Woods Dr.	Citation	Operating without a business license.	July 29
5	5555 Roswell Rd.	Notice of violation	Property maintenance.	July 17
5	360 Montevallo Rd.	Citation	Working without a permit.	July 29
6	4795 Woodvale Dr.	Notice of violation	Property maintenance.	July 30

CITY PROJECTS

District	Project Name	Current Phase	Status	Upcoming
3	Heritage Museum	Design	Programming Phase	Project on hold
6	Wayfinding Gate Way 2	Design/Right of Way/Construction	Installing Spalding Road North Entrance - 90% Complete	Installation of Spalding Road sign. Right of Way for South Roswell Road Location

PAST AND CURRENT FEATURED CITY IMPROVEMENT PROJECTS CAN BE FOUND ON THE WEBSITE [HERE](#) AND THE LINKS BELOW:



[POLICE HEADQUARTERS AND COURT](#)



[ABERNATHY ARTS CENTER](#)

ECONOMIC DEVELOPMENT

NEW BUSINESS LICENSES

District	Business Name/Address	Type	Start Date	Description
2	BACK IT UP AND DUMP IT! LLC	VO	7/11/24	SOLID WASTE COLLECTION
3	WOLFPACK PICTURES FILMS INC	HB	7/11/24	MOTION PICTURE AND VIDEO PRODUCTION

CP - Commercial Property, HB - Home Based Business, VO - Virtual Office

RECREATION AND CULTURAL ENRICHMENT

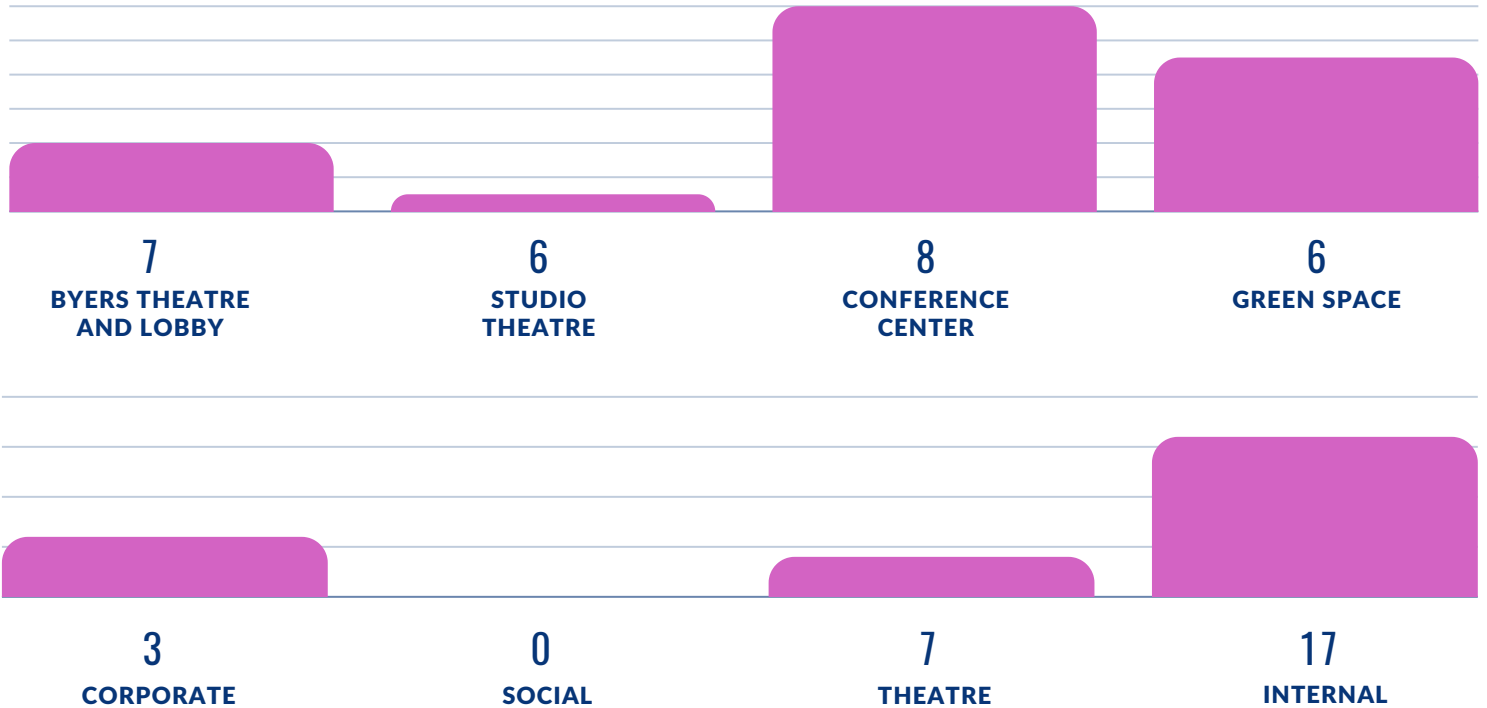
PERFORMING ARTS CENTER

27

TOTAL
EVENTS

2

NEW EVENT
CONTRACTS



HIGHLIGHTS

- Led by the City Springs Theatre Company, the second round of Next Gen Camp came to end in Studio Theatre. It was a fun-filled week of activities for 30 campers to learn about theater production and participate in mini-performance.

SIGNATURE EVENTS

- Farmers Market
 - 54 vendors
 - Farmers: 11 selling produce, beef, seafood, flowers.
 - Prepared Foods: 30 including 20 with products that can be consumed on-site. CityBar. was present.
 - Crafts/Artisans: 13
 - Friend of the Market: Jafra and ISI Sandy Springs. ISI conducted a 45 minute workout on the Green with about 30 participants.
 - Non-Profit: Call for Caring
 - Other Activities: Lauran Hunt and Rick Stone performed. Dog Days of Summer with eight vendors including Angels Among Us with a pet adoption and SSPD K-9 with Falco.
- **Sundown Social - Thursday, July 11**
 - Jamie & Joe Empert performed, with the featured food vendors, Weejee's Pizza and Brain Freeze Tasty Treats. The Signature Drink is "Rum Jumper" and it's available all month long! Plus, Cornhole ATL continues their Cornhole League on City Green!
- **Concerts by the Springs - Sunday, July 14 - Clef & The Playlist**
 - Close to 1,000 hearty Sandy Springers braved the 97 degree temperature to dance, sing, and party to G Clef & The Playlist. Fun event.

RECREATION AND PARKS

PROJECTS

MORGAN FALLS ATHLETIC COMPLEX IMPROVEMENTS

- Work associated with the installation of additional overhead safety netting for Fields 1 – 4 is in progress.

SPRINGWAY TRAIL 2A

- New construction of piers and framing of the boardwalk has concluded. The body of the boardwalk has made connection to a bridge abutment at Monterey Parkway. Future work will create a concrete surface trail, railings, and elements to provide safe and pleasant travel over Orkin Lake. (Photo Below)
 - July 22 Week
 - Boardwalk contractor demobilizes. Trail signage installation work continues. Pour a retaining wall on the Spur Trail.
 - July 29 Week
 - Commence installation of the boardwalk deck pan. This will be in progress through early October.



DOG PARK IMPROVEMENTS

- The grading plan created to capture water outside and uphill from the dog park has been reviewed and returned for additional erosion controls. A vendor has been selected to bring water for fountains and washing station to the park.

MORGAN FALLS ATHLETIC COMPLEX PHASE III

- Hydrologic modeling is complete.
- Storm drainage design commences July 16 and will complete this month.

ABERNATHY GREENWAY SOUTH IMPROVEMENTS

- Construction documents are at 50% complete.
- Existing and proposed hydrology and flood modeling is complete.
- Proposed stream channel design is in progress.

OLD RIVERSIDE PARK DEVELOPMENT

- Construction documents are 70% complete.
- Conceptual stormwater plans have been reviewed.

MAINTENANCE/LANDSCAPING

- Crews have been working on pruning street trees along Johnson Ferry Road. The trees are pruned off the sidewalks to provide unobstructed views while driving and headroom clearance while walking.
- Trees were pruned around the perimeter of the Sandy Springs Racquet Center to reduce debris falling on the courts without impacting needed shade.
- The natural turf at Morgan Falls Athletic Complex has responded well to the top-dressing renovation. Most bare spots have filled in and the overall health has exceeded all expectations. Mowing will begin on July 22nd and renovated fields will be open for play.
- Staff disposed of fallen branches at Ridgeview Park
- Staff installed four table umbrellas at Marsh Creek Raingarden Park.
- Staff repaired fencing and cleaned signage and receptacles at Windsor Meadows Park.
- Staff installed new signage board at North Abernathy Greenway Park.

PAST PROGRAMMING

- Explorer camp had 32 campers learning about space with the Chattahoochee Nature Center Planetarium. Campers also learned how to Paint like Bob Ross. Other activities included Sandy Springs Movie Theater, kayaking at Murph's Surf, water day with a giant water slide, pizza party, Snowie Ice and a camp finale talent show featuring the campers. (Photos to Right)
- Sports Camp had 30 campers at North Springs High School.
- Basketball camp was full with 20 campers at North Springs High School.
- Catalyst Sports, adaptive kayaking has seven adaptive athletes and seven volunteers at Morgan Falls Overlook Park. One athlete traveled from Alabama to attend this program.

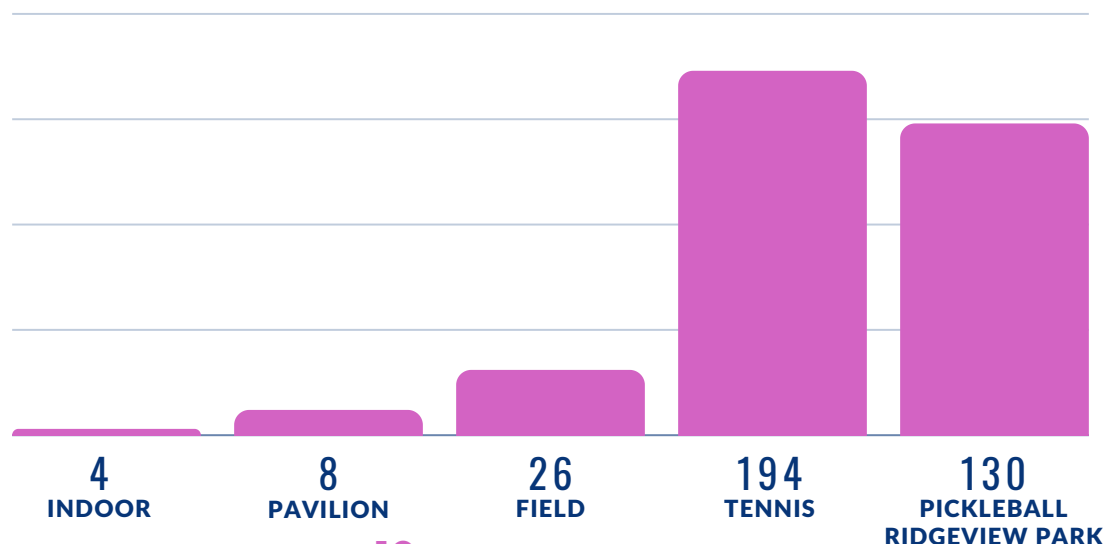


ONGOING/UPCOMING EVENTS

- [Fit4Moms](#) had 13 pre/post natal moms on the City Green. They meet on Tuesdays and Thursdays at 9:30 am offering prenatal and postnatal workouts.
- [Young Yogis](#) - Story yoga classes, where simple yoga poses are accompanied by engaging songs, puppets, and carefully selected stories that naturally lend themselves to yoga movements.
- [Parent/caregiver & Me](#) yoga classes - where caregivers partner with their child in fun, animated poses. They'll bark in downward dog, hiss in cobra pose, and flutter our butterfly wings as we balance, stretch, sing, and play.
- [AM Crush Hour](#) Free fitness class meets on Tuesday and Thursday mornings at 6:30 AM on City Green.
- City Wide Soccer is open for [registration](#).
- Sandy Springs Girls Flag Football is open for [registration](#).
- [Sandy Springs Youth Sports](#) (SSYS) Pressure Baseball tryouts and [registration](#). The summer baseball season ends with one last major tournament occurring at Morgan Falls Athletic Complex over the weekend.
- [Atlanta Sport and Social Club](#) conducting adult kickball (88 participants), adult flag football (83 participants), at Hammond Park and adult soccer (431 participants) at Dunwoody Springs Elementary, and co-ed softball at Morgan Falls Athletic Complex (67 participants).

362

TOTAL
NUMBER OF
RESERVATIONS



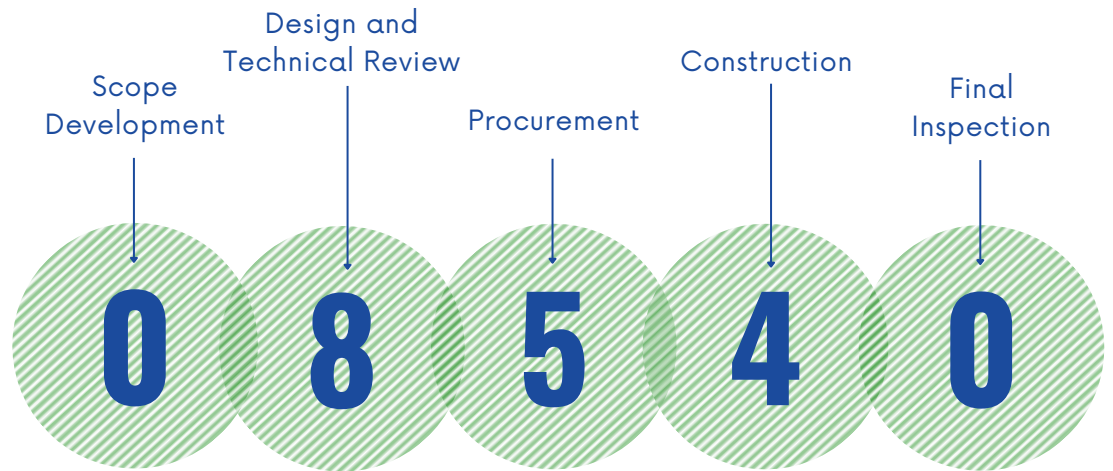
SUSTAINABLE GROWTH AND ENVIRONMENTAL STEWARDSHIP

S U S T A I N A B I L I T Y

- Continued tree pruning from Abernathy Greenway to the river on Johnson Ferry Road.

S T O R M W A T E R

17
ACTIVE
PROJECTS
1
REQUESTS
RECEIVED



Project Number	Current Phase	Status	Upcoming
600 North Harbor	Construction	Punch list items complete.	Project closeout.
7236 Thornhill Lane	Construction	Substantially complete. Punch list underway.	Project closeout.
5200 Falcon Chase Lane	Construction	Punch list items completed.	Project closeout.
6775 Lisa Lane Detention	Bid Phase	Bids received on 6/21/2024. Preparing contract award recommendation.	Contract award early FY25.
Oakridge Forest Subdivision	Bid Phase	Phase II Stormwater Rehabilitation contract executed.	Construction projected to start in August 2024.
5760 Mountain Creek Road	Bid Phase	Engineering services proposals review completed. Easement acquisition completed.	Projected design award July 2024.
4787 Riverview Road	Design	Bid solicitation underway.	Construction programmed for FY25.
Derby Hills Subdivision	Bid Phase	Bids received on 7/5/2024. Contract award underway.	Construction projected for early FY25.
5030 High Point Road	Design	Permitting process underway. Temporary construction and permanent drainage easements required.	Bid solicitation and construction programmed for FY25.

Project Number	Current Phase	Status	Upcoming
1025-1075 Crest Valley Drive	Construction	Final punch list issued.	Construction completion expected by end of July 2024.
2080 Spalding Drive	Design	Construction plans completed. Solicitation planned for FY25.	Construction programmed for September 2024.
255 Danbury Lane	Bid Phase	Contract awarded and Awaiting Purchase Order.	Construction programmed for FY25.
230 W. Spalding Drive	Design	Construction plans submitted for permit.	Construction drawings expected to be completed by August 2024.
225 Berwick Road	Design	Preliminary report is being evaluated.	Design engineering services expected to be completed by August 2024.
400 Northridge Parkway	Design	Construction plans completed. Required drainage and access easements negotiations are underway.	Construction programmed for FY25.
2000 Spalding Drive	Design	Permanent Easement acquisition required.	Construction programmed for FY25.
750 Mount Paran Road	Design	Permit plans expected to be approved by August 2024. Temporary access easement or construction easement required.	Construction programmed for FY25.