

Week Ending on August 2, 2024

CITY OF SANDY SPRINGS

W E E K I N R E V I E W



PUBLIC MEETINGS



SANDY SPRINGS
GEORGIA

[VIEW EVENT](#)

Public Meeting
City Council Meeting
Tuesday, August 6



Chattahoochee River 911 Authority
CHATCOMM

[VIEW EVENT](#)

Public Meeting
ChatComm Technical Advisory Committee
Wednesday, August 7



SANDY SPRINGS
GEORGIA

[VIEW EVENT](#)

Public Meeting
City Council Meeting
Tuesday, August 20



SANDY SPRINGS
GEORGIA

[VIEW EVENT](#)

Public Meeting
City Council Meeting
Tuesday, September 3

COMMUNITY EVENTS



SANDY SPRINGS Farmers Market
SATURDAY MORNINGS

[VIEW EVENT](#)

City Event
Sandy Springs Farmers Market
Saturdays
April 20 - November 23



SUNDOWN SOCIAL
THURSDAYS - CITY SPRINGS

[VIEW EVENT](#)

City Springs Event
Sundown Social
Select Thursdays
May - October



BACK TO SCHOOL BASH
FAMILY FUN EVENT
A NATIONAL NIGHT OUT EVENT

[VIEW EVENT](#)

City Springs Event
Back to School Bash - A National Night Out Event
Tuesday, August 6



SANDY SPRINGS PHOTOGRAPHY CLUB

[VIEW EVENT](#)

Recreational Program
Sandy Springs Photography Club
Tuesday, August 6

TICKETED EVENTS




[VIEW EVENT](#)

City Springs Event
The Life and Music of George Michael
Wednesday, October 16



[VIEW EVENT](#)

City Springs Event
An Evening with Judy Collins
Friday, November 8



[VIEW EVENT](#)

City Springs Event
Johnny Mathis: The Voice of Romance Tour
Saturday, November 9



[VIEW EVENT](#)

City Springs Event
Vienna Boys Choir: Christmas in Vienna
Thursday, December 19

CUSTOMER SERVICE AND CITIZEN ENGAGEMENT

CITY CLERK'S OFFICE

open records requests received

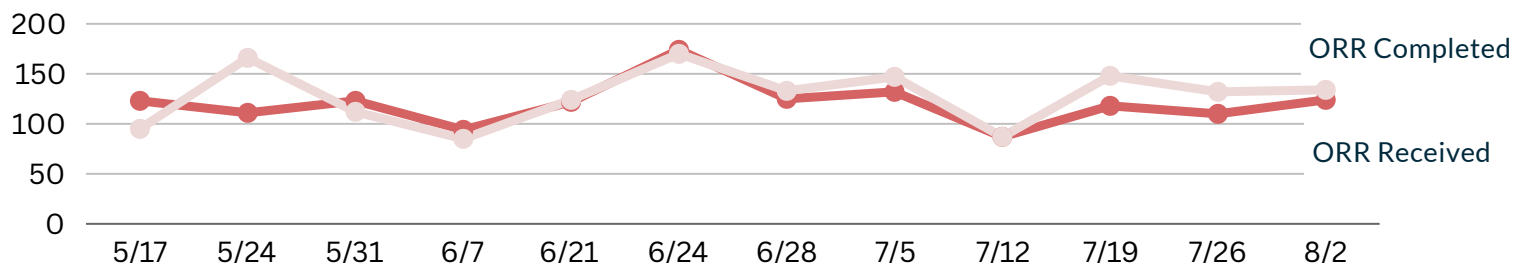
open records requests completed

124

134

1.33 days

average time to complete requests



CALL CENTER

Total Calls

1,117

Total Chats

19

Average Handle Time

135.89 seconds

Average Speed of Answer

21.72 seconds

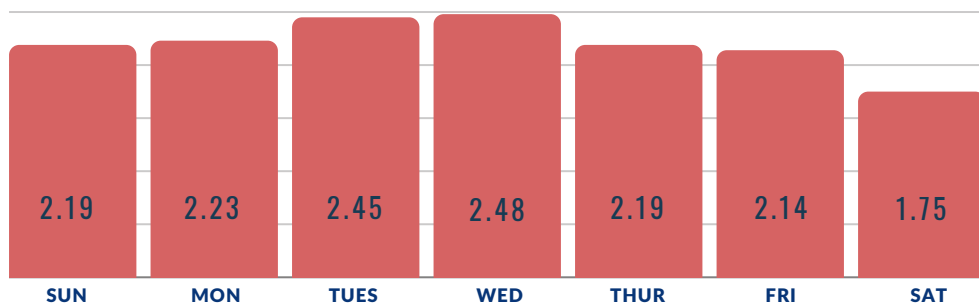
Service Level for 80% of All Calls to be Answered Within 30 Seconds During Business Hours

85.78%

Service Level for 90% of All Calls to be Answered Within 30 Seconds During Business Hours

83.53%

AVERAGE HANDLE TIME IN MINUTES



PUBLIC SAFETY

SANDY SPRINGS POLICE DEPARTMENT

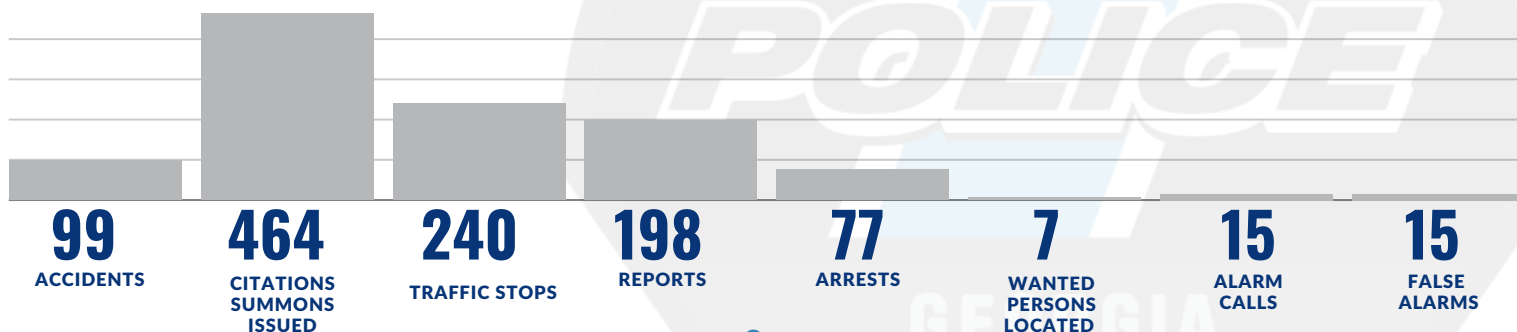
1,905 CALLS FOR SERVICE

948

CITIZEN INITIATED

957

OFFICER INITIATED



NORTH DISTRICT

- Reported 1 Burglary incident.
 - 1 secured residence was entered with force.
- Reported 1 Robbery incident.
 - While the victim was selling shoes to an unknown person, two additional masked people robbed them of the shoes and additional clothing items.
- Reported 2 Aggravated Assault incidents.
 - During a domestic dispute, the victim stated that their brother placed a power drill against their head causing an abrasion. Arrest warrants were obtained.
 - During a domestic dispute, the victim stated that their significant other pointed a handgun at them and then fired the handgun to the side of them. Suspect was located, arrested, and charged accordingly.

SOUTH DISTRICT

- Reported 2 Entering Auto incidents.
 - 2 unsecured vehicles were entered.

SPECIAL OPERATIONS HIGHLIGHTS

- **SCU**
 - Conducted 16 traffic stops
 - 4 arrests of wanted individuals and 1 arrest for driving while unlicensed
 - Assisted another SSPD unit with the execution of a search warrant
- **Traffic Unit**
 - Conducted 127 traffic stops
 - 2 arrests of wanted individuals, 3 arrests for driving while unlicensed, 2 arrests for no insurance, and 2 arrests for reckless driving
- **K-9 Unit**
 - Conducted 18 traffic stops
 - 1 arrest for driving while license suspended
 - Assisted another SSPD unit and another law enforcement agency during various drug related investigations
- **Bike Unit**
 - Conducted 8 traffic stops
 - Conducted an urban camping detail to identify individuals sleeping in COSS parks and around City Springs overnight
- **River Patrol**
 - Approximately 60 contacts over the weekend concerning personal flotation device and criminal trespassing violations. Verbal warnings were issued
 - Towed a watercraft with 2 adults and 1 child upriver after the individuals got stranded

VOLUNTEER UNIT

The VIP and COP units reported 181.5 total volunteer hours. The COP hours included 11 patrol shifts patrolling a total of 611 miles. Additionally, the COP units conducted 13 house checks, 142 business checks, issued 15 handicap parking citations, and assisted officers on 16 traffic related incidents.

COMMUNITY AFFAIRS

- Patrol Sergeant participated in a Zoom session engaging with Star-C students at 6 afterschool sites.
- Provided a Civilian Response to Active Shooter Events (CRASE) presentation at an office park.
- K-9 Unit attended the Popsicles with the Police community event at Hollywood Feed.
- Community Affairs Officer attended a back-to-school event at First Corinth Missionary Baptist Church in Atlanta.

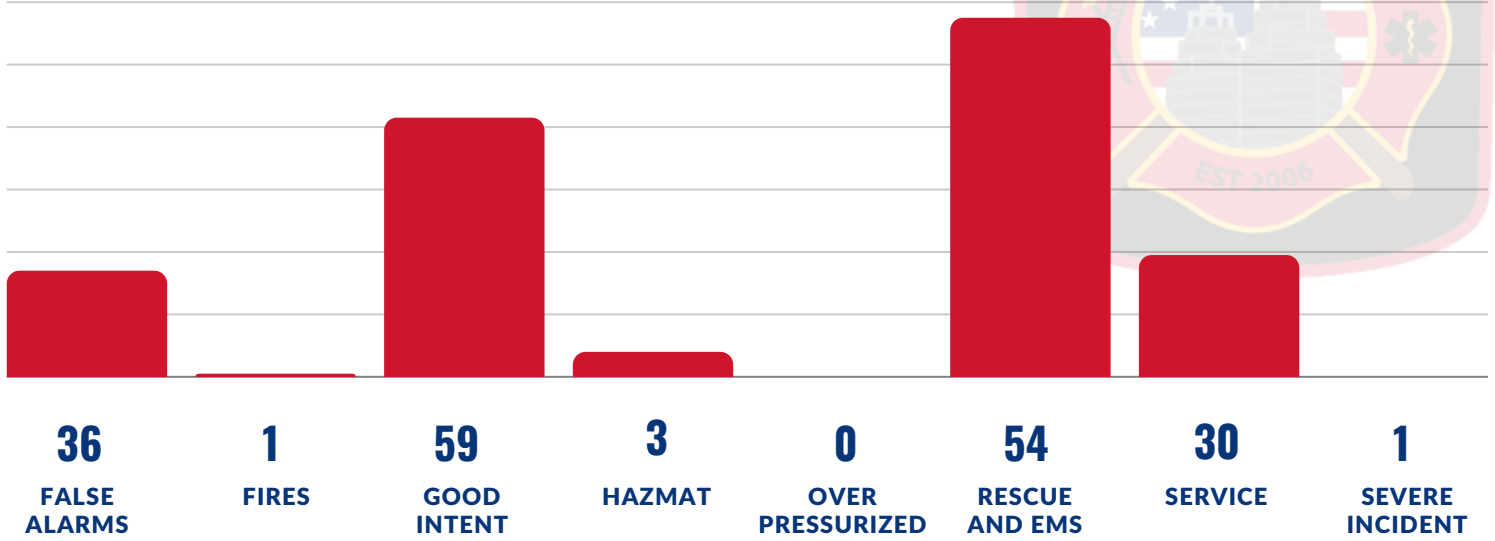


SSPD CITIZENS' POLICE ACADEMY

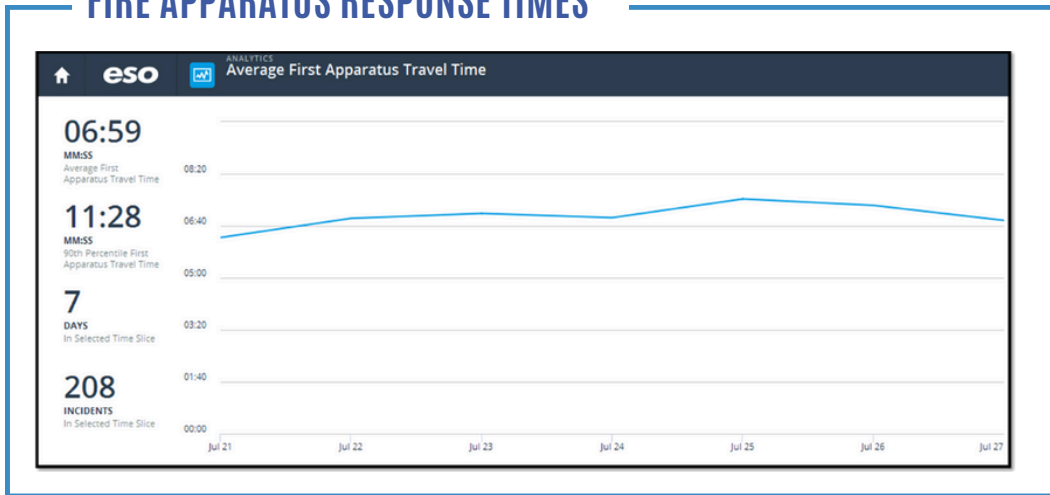
The Citizens' Police Academy will begin on Tuesday, September 17, 2024. Classes are held from 6pm-8:30pm at the Sandy Springs Police Department. This 9-week course is designed to give participants the opportunity to get to know the people, understand the training, and offer insights and familiarity to the professionals who hit the streets and protect us every day in Sandy Springs. If you are interested in the Citizens' Police Academy, please email mstafford@sandyspringsga.gov

SANDY SPRINGS FIRE DEPARTMENT

281 TOTAL CALLS FOR SERVICE
191 TOTAL AMR RESPONSE CALLS



FIRE APPARATUS RESPONSE TIMES



OUT OF SERVICE HYDRANTS



COMMUNITY RISK REDUCTION

FIRE INVESTIGATIONS	0	VIOLATIONS	8
PLAN REVIEWS	17	CITATIONS	0
INSPECTIONS	181		

SIGNIFICANT INCIDENTS

Fire units responded to the following reported incidents:

- A gas leak in the 5400 block of Meridian Mark Road. Personnel observed an odor of gas and confirmed an elevated gas reading on the first-floor laundry room. The gas leak was confirmed on a commercial dryer. The gas line was secured on multiple dryers. Ventilation was performed.
- A gas leak in the 100 block of Johnson Ferry Road. Personnel observed an odor of gas. Upon further investigation, the gas leak was found coming from the gas line underneath the stove. The gas line was secured. Ventilation was performed.
- A hazardous materials spill in the 6300 block of Peachtree Dunwoody Road. Personnel found a moderate amount of clear adhesive leaking from the piping connected to a sprinkler system. The leak was found coming from a rusted metal container that left a strong chemical odor inside the stairwell. The puddled adhesive hardened prior to departure. Ventilation was performed.

FIRE CORPS

Community Events, Training,
Spec Ops Maintenance, and
Administrative Tasks

49.5
VOLUNTEER
HOURS

COMMUNITY AFFAIRS

**A FULL LIST OF
COMMUNITY AFFAIRS CAN
BE FOUND ON SSFD'S
EVENT DASHBOARD [HERE](#).**

TRANSPORTATION ACCESSIBILITY AND COMMUNITY APPEARANCE

TSPLOST PROJECTS

UPDATED PROJECTS

Number	Name	Current Phase	Status	Upcoming
TS105	Roswell Road at Grogan's Ferry Road – U-Turn	Construction	Bids received 6/14/2024 and under review.	Execute contract, issue NTP and start demo and construction.
TS106	Northside Drive at Riverview/Old Powers Ferry	Complete	Project complete with the exception of lighting.	Complete lighting installation August upon receipt of long lead time items. Project closeout.
TS108	Roswell Road at Dalrymple Road	Construction	Wall #1 and #2 construction complete. Storm installation and fine grading underway. Signal foundation installation complete. Utility relocations underway.	Grading, curb and gutter, sidewalk, stone wall facing and signal installation.
TS111	Spalding Drive at Pitts Road	Construction	Sidewalk, wall installations, driveway reconstructions, and road widening underway. Spalding Drive grading underway. Utility relocations complete. Storm drainage installation underway. Storm drainage system road crossings on Spalding complete. Water meter relocations complete.	Wall installation on Spalding, storm drainage installation, driveway and roadbed grading, signal installation.
TS131	Peachtree Dunwoody Bike/Pedestrian Trail	Design	Survey and SUE complete. Concept design in progress. Staff reviewing updated Concept Plans received on 6/19/2024. Stakeholder meeting scheduled for 8/15/2024.	Stakeholder meeting on 8/15/2024.

Number	Name	Current Phase	Status	Upcoming
TS191	Mt. Vernon Highway at Johnson Ferry Road Improvements	Construction	Stage 1 construction underway. To include grading for connector road. Pavement/curbing demolition and repouring in new alignment and rough grading, storm drainage and water relocation installation underway, including pressure testing. Intermittent lane closures. Sidewalk demolition underway to make way for temporary road and ped access needed for Stage 2 traffic shift. GA Power aerial to underground relocation ongoing. Wall installation on Boylston and shoulder improvements underway. Sidewalk on Mt Vernon Presbyterian frontage underway. 6-inch water main tie-in on Johnson Ferry 7/22/2024 complete.	Continue wall installations, finish storm installation, relocate water meters, signal installations at connector road, paving for stage 2 traffic shift, shift to stage 2 alignment August.
TS192	Mt. Vernon Highway Multimodal Improvement	Construction	Continue water pipe relocations. Continue relocating fire hydrants and water meters. Continue storm pipe and structure installations. Continue AGL relocations. Crown Castle cutover scheduled for this week.	Construction ongoing. Utility relocations. Storm pipe installation. Begin walls 1 and 2.
S2193	Hammond Drive Corridor	Design	Design progressing to Final Design. Appraisals completed. ROW negotiations ongoing with four ROW agreements accepted by Council in the 7/16/24 Meeting. Second utility submissions sent out on 7/8/2024.	Continue negotiations.
T0060/S2121	SR 400 Multi-Use Path	Construction	Construction contract award approved by Council on 5/21/2024. GDOT Construction Agreement received. Construction Engineering and Inspection (CEI) proposals received and review underway.	GDOT Construction Agreement approval; NTP from GDOT. Select CEI consultant.
S2101	Ring A ITS Design	Design	Reviewing segment installation priority. Meeting with Consultant to prepare bid package 8/1.	Final plans and construction bidding.
S2132	Bridge Program	Design	Design procurement documents sent to Purchasing. Project to advertise soon.	Design procurement.
S2161	Windsor Parkway Sidewalk Gap fills	Design	Preliminary design. First utility submittals sent out.	ROW plans.
S2164	Evergreen Drive Sidewalk (Existing Sidewalk at Greenwood Close to Peachtree Dunwoody Road)	Design	Progressing to final design. ROW underway. Comments received from Community Development review. Plan revisions underway.	ROW plan approval. Final design.
S2186	Mt. Paran Road and Powers Ferry Road Sidewalk (Rebel Trail to Carol Lane)	Design	Plans submitted to Community Development for review – addressing comments. Right of Way staking for phase 1 complete. Right of way staking for phase 2 underway. Right of way outreach and negotiations started.	Continue right of way negotiation, and final design.
T2205-01	Roswell Road/SR 9 at Fulton Government Center Mid-block	Construction	Construction Notice to Proceed 4/10/24. Construction began 04/22/2024 with demo and milling. Punch list work complete.	Lighting installation. Median landscape installation awaiting fall planting season. GDOT indicates installation of crossing signal equipment planned for Fall 2024.

CAPITAL IMPROVEMENT PROJECTS

Number	Name	Current Phase	Status	Upcoming
	Capital Sidewalk Program	Advertise for On Call designers	Advertisement posted for Sidewalk and Capital Transportation Projects On Call Designers.	Evaluate submittals and recommend awards.
T0019	MARTA Roswell Road Streetscapes (East Side - City Limit to I-285. West Side - City Limit to Long Island Drive)	Design	Concept Plan, including project phasing limits, can be found here: https://www.sandyspringsga.gov/plans-and-studies . Utility coordination is underway. Plans have been submitted to GDOT for review. Right of way acquisition kickoff meeting held with consultant.	Update plans based on utility coordination and permitting comments. Phase 1 right of way coordination.
T0033-7	CDBG Roswell Road Streetscape Phase 2 - Lake Placid Drive to Northwood Drive	Construction	Right of Way acquisition underway with 1 of 3 parcels obtained. Preparing construction bid package. Advertised for Construction bids on 7/24/24.	Georgia Power advance utility relocations pending, obtaining schedule. Complete right of way acquisition. Review bids and award to construction contractor.
T0033-8	CDBG Northwood Drive Sidewalk Project	Design	Design award approved at 6/18/24 MCC meeting. Design contract has been executed and kick off meeting held.	Begin design and site survey work.
T0033-9	CDBG Long Island Drive Sidewalk Project	Design	Design award approved at 6/18/24 MCC meeting. Design contract has been executed and kick off meeting held.	Begin design and site survey work.
T0033-10	CDBG Hope Road Sidewalk Project	Design	Design award approved at 6/18/24 MCC meeting. Design contract has been executed and kick off meeting held.	Begin design and site survey work.
T0035	Chattahoochee River Bicycle and Pedestrian Bridge (City of Roswell)	ROW/Utility	Project update meeting held with GDOT, ARC and City of Roswell 11/15/2023. GDOT coordinating schedule updates.	Agreement revisions as needed. Coordinating with stakeholders.
T0058	Boylston Drive and Hammond Drive Intersection Improvement	Design	Right of Way acquisition underway with 2 of 3 parcels obtained. Coordinating utility relocations. Awarded State Road and Tollway Authority GTIB Grant (\$650K) and Loan (\$850K) to support project construction. Required stream credits have become available. MCC approved entering into GTIB grant and loan agreements at 7/16/24 meeting. Final Field Plan review held 8/1/2024.	Execute Georgia Power pedestrian lighting agreement. Construction bidding. Execute GTIB grant and loan agreement. Purchase required stream credits. Recommend purchase of required stream credits. Complete permitting and advertise for construction bids.
T0066	Holcomb Bridge Road at Spalding Drive (GDOT Construction – Sponsored by Gwinnett County)	Construction	Construction with intermittent lane closures has begun.	Continuing construction.
T0069	Peachtree Dunwoody-Windsor Parkway (Glenridge Connector to Roswell Road) Fiber Connection	Construction	Traffic fiber installation with intermittent lane closures. Coordinating access with AT&T. Boring work for underground lines near GA 400 and work across bridge ongoing.	Continuing construction.
S2105	Roswell Road North End Boulevard (continuation of T-0071)	Design Procurement	MCC approved design consultant contract award at 7/16/2024 meeting.	Execute consultant contract and begin design.
S2187/ TS172	Brandon Mill Road Sidewalk (Lost Forrest Drive to Brandon Ridge Drive)	Construction	Georgia Power has installed new poles and relocated their wires. Comcast has completed relocation. Pending AT&T relocations to new poles. Advertised for Construction bids.	Remove existing utility poles. Review bids and recommend award to construction contractor.

CAPITAL IMPROVEMENT PROJECTS

Number	Name	Current Phase	Status	Upcoming
S2187/TS172	Brandon Mill Road Sidewalk (Lost Forrest Drive to Brandon Ridge Drive)	Construction	Georgia Power has installed new poles and relocated their wires. Comcast has completed relocation. Pending AT&T relocations to new poles. Advertised for Construction bids.	Remove existing utility poles. Review bids and recommend award to construction contractor.
T2001	GA 400 Bridge Enhancements (Roberts Drive, Pitts Road, Spalding Drive)	Construction (GDOT)	Roberts Drive reopened to vehicular traffic on new bridge 12/22/2023 with pedestrian facilities recently restored (March 2024). GDOT reopened traffic to Pitts Road Bridge 5/31/2024.	Work on Roberts Drive and Pitts Road bridges to be completed this summer.
S2131	I-285 Bridge Enhancements (Mt. Vernon Highway Bridge to be replaced)	Construction (GDOT)	New bridge under construction with water line relocations underway. GDOT opened the new bridge to vehicular traffic on April 22, 2024. Existing bridge demolition work began 7/22/24. Work will be at night and is planned to take 4 weeks.	Bridge to be opened to pedestrians this summer.
T2208	MARTA Peachtree-Dunwoody at Lake Hearn Improvements	Design	Public Information Open House (PIOH) held 2/28/2024. Final Concept Report can be found here: https://www.sandyspringsga.gov/plans-and-studies for more information.	Continue preliminary design and schedule Preliminary Field Plan Review site walk.
S2163	Northland Drive Sidewalk (Landmark Drive to Existing sidewalk at Northland Ridge Trail)	Construction	Right of way coordination completed. Construction contract executed. Pre-construction meeting held with contractor. Contractor Notice to Proceed issued 7/17/2024.	Site clearing to begin with intermittent lane closures. AT&T scheduling relocation of service pole.
S2165	Riverside Sidewalk (South of 285 to Mt. Vernon Highway)	Design	Concept design underway. Utility location test holes on site completed.	Finalize Concept Design. Continue Utility coordination.
S2168	Hilderbrand Drive Sidewalk Police Gym to Roswell Road (both sides)	Design	Final design and permitting completed. Georgia Power pedestrian lights installation underway. Georgia Power Company easement agreement approved by MCC on 6/4/24. GA Power pole relocation agreement executed. Advertised for Construction bids.	Complete GA Power pedestrian lighting installation. Georgia Power utility pole relocation. Review bids and recommend award to construction contractor.
S2172	Glenridge Drive Sidewalk (Existing sidewalk - Canopy Drive to Glenridge Close Court)	Design	Right-of-way acquisitions with adjacent property development plans under review. Utility coordination underway. Agreement with GA Power for pedestrian lights completed. Pedestrian lights have been installed.	Coordinate with adjacent property owner regarding their development plans.
S2177	Powers Ferry Road Sidewalk (New Northside Drive to 6201 Powers Ferry Road)	Construction	Construction contract executed. Georgia Power pedestrian lighting installation underway. Preconstruction meeting held with contractor. Contractor Notice to Proceed issued 7/8/2024.	Continue work on site with intermittent lane closures.
S2179	Spalding Drive Sidewalk (Nesbit Ferry to Spalding Lake Court)	Design	Permitting and Utility coordination complete.	Advertise for construction bids.
S2184	Jett Ferry Road/Spalding Drive Sidewalk (Jett Ferry Court to Dunvegan Close)	Design	Concept design complete. Utility coordination underway. Speed study for mid-block pedestrian crossing completed.	Continue preliminary design. Permitting. Begin permitting and Right of Way acquisitions.

Number	Name	Current Phase	Status	Upcoming
S2185	Lake Forrest Drive Sidewalk Phase 2 (West side of road - Mt. Paran Road to Brookside Walk)	Design	Site survey completed. Concept design underway. Utility coordination underway.	Complete Right of Way plans and begin acquisitions.

CAPITAL IMPROVEMENT PROJECTS

Number	Name	Current Phase	Status	Upcoming
S2123-1	Roberts Drive Sidepath Scoping Study	Scoping	Scoping study completed. Scoping Study presented to MCC at 5/21/24 meeting. For more information, the Scoping Study can be found here: https://www.sandyspringsga.gov/plans-and-studies .	Utilize published study for future project planning.
T2305	High Point Road Pedestrian Crossing - Design	Construction	Construction contract executed. Preconstruction meeting held with contractor. Contractor Notice to Proceed issued 7/15/2024.	Contractor ordering signal materials.
S2103	Peachtree Dunwoody Road/Johnson Ferry Road Intersection Improvements - Scoping Study	Scoping	Study underway. Final draft has been received.	Complete scoping study.
S2122	Glenridge Sidepath Design	Design	Design contract executed. Kick-off meeting held with designer. Field survey work completed. Concept work has begun. Site walk with designer completed.	Continue concept design.
T2403	Long Island Drive at Mt. Vernon Highway Intersection	Design	Preliminary design underway. Coordinating plan updates with adjacent properties. Preliminary Field Plan Review held with designer and utilities.	Utility coordination. Public Information Open House planned for this Fall.
T2404	Morgan Falls Road Pedestrian Lighting (Roswell Road to Overlook Park)	Design	Coordinating with Georgia Power on final lighting layout. Updated Georgia Power Company agreement received 7/16/2024.	Recommend approval of updated Georgia Power lighting agreement.
T2405	Lake Forrest Drive @ Allen Road Intersection	Design	Preliminary design underway. Coordinating plan updates with adjacent properties. Soil testing supporting wall foundation design completed. Utility coordination underway.	Continue utility coordination. Schedule Preliminary Field Plan Review.

TRANSPORTATION/TRAFFIC PROJECTS

Number	Name	Current Phase	Status	Upcoming
T7259	Northridge Road at SR 400 Intersection Improvements Project	Design	The project was initiated, and the consultant has begun data collection.	Continue data collection and existing conditions assessment.
T7261	Johnson Ferry Road @ Sandy Springs Circle Traffic Engineering Evaluation	Study	The consultant has issued a draft report for city review.	Review report and provide feedback.
T2205	T2205 Abernathy Road at Roswell Road/SR 9 Intersection Safety Project	Study	The consultant has prepared the analysis for review.	Complete Study.

TRANSPORTATION/TRAFFIC PROJECTS

Number	Name	Current Phase	Status	Upcoming
T9600	T9600 Traffic Calming	Study	Continue coordination with Hope Road neighbors regarding traffic calming treatment plan. Staff met with representatives from the Riverview homeowner's association the week of June 24. The city will undertake a traffic calming study on Riverview Road after school commences. Staff meeting with Jett Rd neighbors the week of July 8 to continue traffic calming conversation. Staff met with neighbors from Dupree Road the week of July 15.	Continue traffic calming coordination.
T9520	Public Safety Building Fiber Project	Construction	Current work is complete.	Coordination with facilities and IT once Police headquarters is nearing completion.
T9500-23-2	Signal Analysis, ADA Upgrades, and Signal Plans for 5 Intersections: Dunwoody Place/Hope; SR 9/Northridge; SR9/Trowbridge/Hammond/Lake Forrest; Hammond/Sandy Springs Circle	Design	The signal plan for Dunwoody Place at Hope Road is complete. Obtain GDOT permits for the signal plans for Roswell Road at Trowbridge Drive and Roswell Road at Northridge Road. Finalize design for Hammond Drive at Lake Forrest and Hammond Drive at Sandy Springs Circle.	Complete plans.
T2308	Roswell Rd at Lake Placid Intersection	Design	Invitation to Bid 24-064 opened April 17, 2024 and closed May 20, 2024. Council approved contract award at the June 18, 2024 meeting.	Complete procurement.
T2406	Safety Action Plan	Study	The consultant is completing the analysis of intersection and segment crash rates. Staff will host a Safe Streets for Sandy Springs information table at the Back to School Bash on Tuesday, August 6 at City Springs.	Consultant is normalizing data with traffic counts; preparing systemic risk analysis; and identifying potential implementation strategies, projects, and programs. A Safety Task Force meeting is scheduled for early August.
T2401	Peachtree Dunwoody Rd Corridor Study and Transit Oriented Development Plan	Study	Consultant has prepared a draft existing conditions memorandum.	Schedule public engagement activities for early fall.
T2209	I-285 at SR 9 Innovative Interchange Study (PI 0019792)	GDOT Project	Staff attend monthly project meetings. GDOT sent letters to property owners to notify of project-related survey activities.	City staff will continue coordination with the GDOT project team.
T7249	Glenridge Drive at Johnson Ferry Road/Glenair Drive	Study	Consultant has prepared preliminary improvement concepts for staff review.	Review concepts.
T7251	Morgan Falls Road and Roswell Road Intersection Improvements Project	Study	The consultant is developing concepts and finalizing traffic model.	Undertake additional traffic counts for nearby driveways to complete traffic evaluation.
T2206-22-2	Signal Upgrades for 5 Intersections: Northridge Road at SR 400 NB Ramps; Peachtree Dunwoody Road at Hollis Cobb; Johnson Ferry Road at Hollis Cobb; Peachtree Dunwoody Road at Northside Dr/St. Joseph's Hospital; Johnson Ferry Road at Old Johnson Ferry Road	Construction	The City's contractor is constructing short-term safety and accessibility upgrades to five intersections which may include accessible pedestrian push buttons, curb ramp modifications, left-turn phasing modifications, and retro-reflective signal head back plates. The signal improvements at Johnson Ferry Road and Old Johnson Ferry Road are complete.	Continue construction through August 2024.

UTILITIES

UTILITY PERMITS RECEIVED	12
PERMITS ISSUED	10
ACTIVE UTILITY PERMITS COMPLETED	467
COMPLETED	0

STREET LIGHTING

REQUESTS FOR NEW STREETLIGHTING	0
STREETLIGHT PETITIONS SENT TO RESIDENTS	0
LEASE AGREEMENTS FOR SIGNATURES	0

SIGNALS/LIGHTS AND SIGNS

SIGNAL/LIGHT WORK ORDERS COMPLETED	28
SIGN/TRAFFIC WORK ORDERS COMPLETED	17

CITY OF ATLANTA WATER

ACTIVE WATER LEAKS	24
OUTSTANDING RESTORATION	9

FIELD SERVICES

SERVICE REQUESTS RECEIVED	44	WALLS/FENCE/GUARDRAIL	1
SERVICE REQUESTS COMPLETED	44	DEAD ANIMAL REMOVAL	1
TREE REMOVAL	15	TRIMMING/MOWING	7
SIDEWALK/CURBS	5	TRASH DEBRIS	4
POTHoles/RESURFACE	11		

FIELD SERVICES

T-3000 Pavement Maintenance

Mayor and Council approved application for FY2024 Supplemental Local Maintenance Improvement Grant funds. Estimate \$1.26M. Funds received.

FY24 Resurfacing: Work began March 13, 2024.

Pavement Condition Index (PCI) Assessment underway with field data collection completed in October. Citywide PCI Assessment presented to Council in 5/21/2024 Work Session. Sidewalk data under review.

T-4000 City Beautification

Burdette Park project: Final design plans received. Staff review underway.

T-7500 Guardrail Replacement Program

Work underway. Gas line relocated. Survey of property/ROW boundaries underway.

T-9100 FY2021 Bridge Maintenance

Phase II work complete with punch list work underway. RFP for design work for 2023 bridge deficiency report sent to design firms.

Right of Way Maintenance

State Route Mowing Contract prepared for competition. Five-year renewal of services.

Mowing on I-285 and Ga SR 400 resumed on March 27th as growing season starts.

Mowing on City primary and secondary routes returned to weekly mowing during growing season.

Secondary roads are still on a monthly cycle.

Citywide ROW litter removal services improving in all areas.

Street Sweeping underway with most work performed in the evenings.

Large sidewalk repairs – Sidewalk repairs ongoing – 104 repairs since January 2, 2024.

Sidewalk Small Trip Hazard Removal completed. 1,365 trip hazards removed on 53 streets.

Sidewalk cleaning on 20 streets completed. Cleaned total of 27.75 miles of sidewalk on 20 streets.

Pothole Repair Project – 1,292 potholes/patches repaired since January 2, 2024. Public Works

Field Superintendents surveying and marking potholes for repair. Please call our Call Center, 770-730-5600, to report potholes.

GA 811 Implementation

Total Locate Requests received Year to Date (07/19/2024) – 1982

Locate Requests received this week – 89

COMMUNITY APPEARANCE WEEKLY INSPECTION REPORT

Roadway	Litter	Mowing	Street Sweeping	Notes
Roswell Road North	B	B	A	Tall grass south of Spalding Dr and near Extra Space Storage. Light litter near Extra space Storage, Caliber Collision, Mercedes Benz, Publix and a hub cap near Napa.
Roswell Road South	B	A	A	Light litter near 5040 and mop in row near Kroger (4920).
Northridge	B	A	C	Debris in gutter at Dunwoody Place intersection islands and in the gutter along Northridge. Litter near Chevron.
Dunwoody Place	A	B	A	Tall grass near Bank of America and beauty strip near Coke Distribution Center.
Abernathy	A	A	B	Debris in gutter east of Roswell Rd.
Sandy Springs Circle	A	B	A	Tall grass Wells Fargo.
Johnson Ferry	B	B-	A	Box in the road near 115 Johnson Ferry. Tall grass near Sandy Springs Christian Church.
I-285 Eastbound	A	D	N/A	Tall grass from Northside Dr. to Riverside Dr.
I-285 Westbound	A	D	N/A	Tall grass from Riverside Dr. to Northside Dr.
GA-400 North of I-285 Interchange	A	D	N/A	Tall grass north of Pitts Rd and south of Holcomb Bridge Rd. Tall grass Glenridge Connector (not a construction zone).
GA-400 South of I-285 – Interchange	A	D	N/A	Tall grass south of Glenridge Connector to Nancy Creek. Tall grass Glenridge Connector (not a construction zone).

PLANNING AND ZONING

P&Z DEVELOPMENT MEETINGS ASSIGNED	8
DESIGN REVIEW MEETINGS	6
ADMIN VARIANCE PROCESSED	0
CDBG SUBMISSION	2
ADMIN PERMITS PROCESSED	0
BUSINESS LICENSE REVIEWS	11
BOA HEARINGS	0

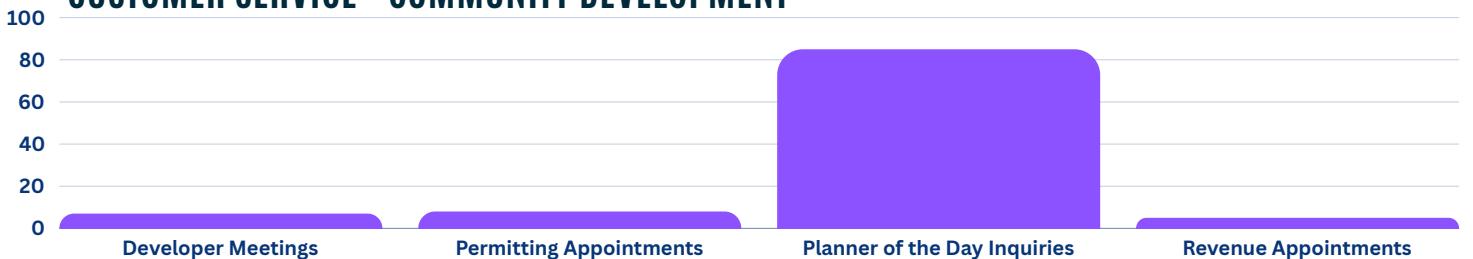
INSPECTIONS

SITE INSPECTIONS	35
BUILDING INSPECTIONS	169
TREE INSPECTIONS	1

CODE ENFORCEMENT

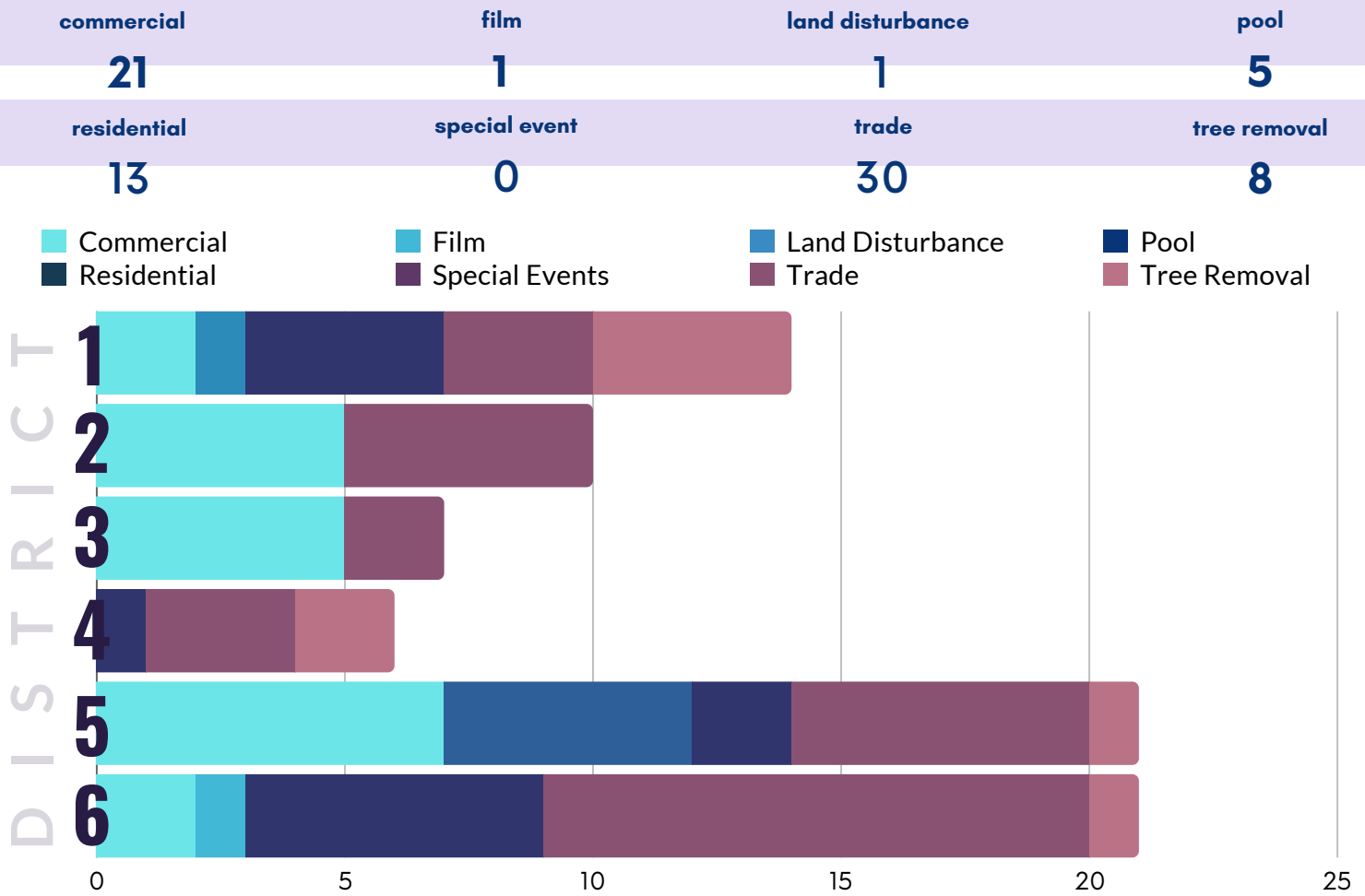
CITATIONS	2
COMPLAINTS	27
INSPECTIONS	62
NOTICE OF VIOLATION	7
RESOLUTIONS	18
SIGN REMOVAL	20
SHORT-TERM RENTALS	2
VEHICLE-RELATED USE INSPECTIONS	0
THIRD PARTY APARTMENT INSPECTION REPORTS	0
ALCOHOL LICENSE APPLICATION	0
BUSINESS LICENSES	0
VACANT PROPERTY INSPECTIONS	0

CUSTOMER SERVICE - COMMUNITY DEVELOPMENT

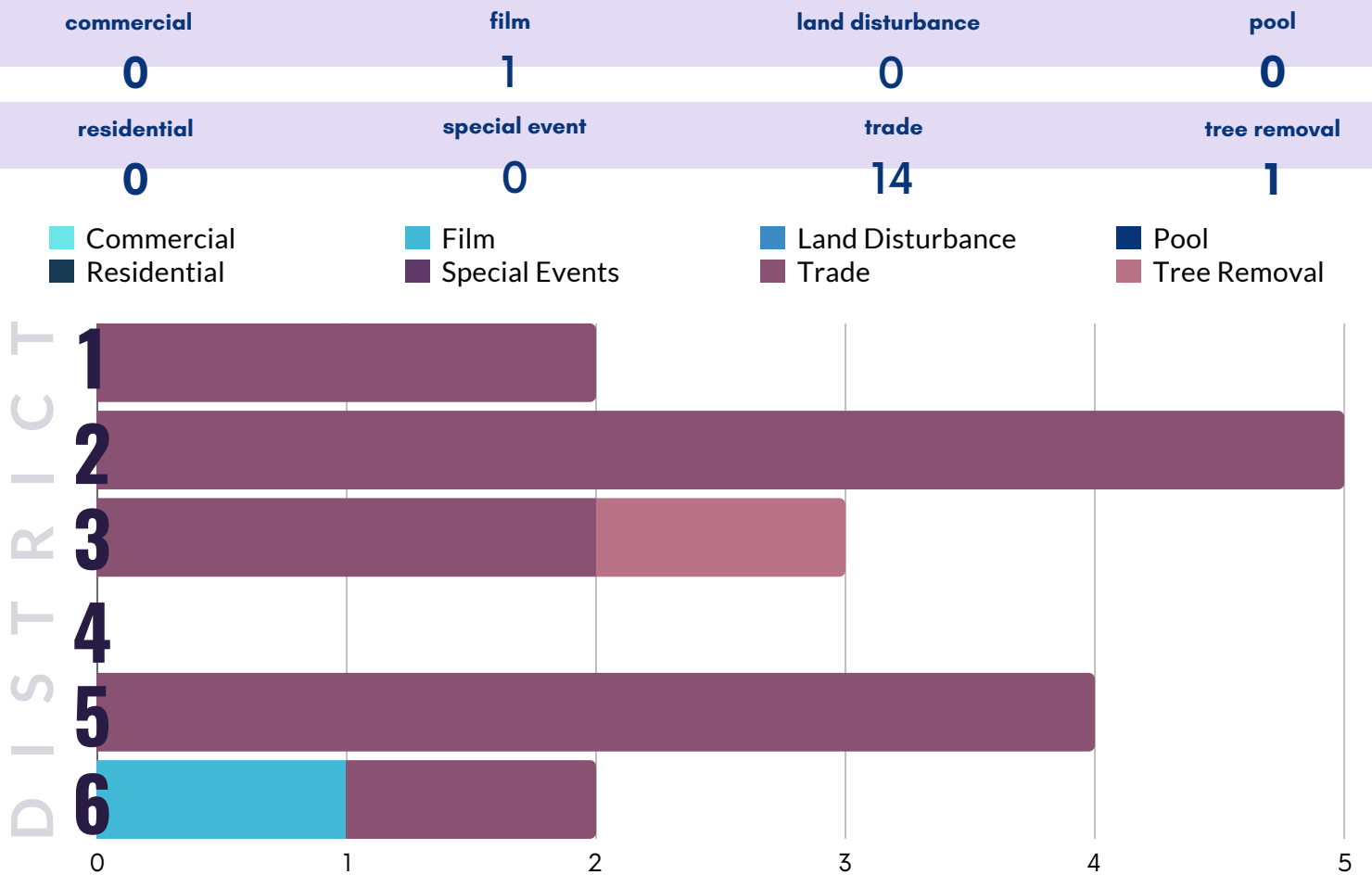


PERMITS

NEW PERMIT APPLICATIONS



PERMITS ISSUED



NEW CODE CASES

new complaint	active	unfounded	closed	voluntary compliance
0	15	0	0	0

District	Case Number	Case Type	Status	Address	Open Date
1	CODE-24-97	N/A	Active	7605 BLANDFORD PL	7/26/2024
1	CODE-24-87	N/A	Active	7524 AUDEN TRL	7/24/2024
2	CODE-24-92	N/A	Active	455 W SPALDING DR	7/25/2024
2	CODE-24-76	N/A	Active	625 WYNCOURTNEY DR	7/23/2024
4	CODE-24-86	N/A	Active	620 CARRIAGE DR	7/24/2024
4	CODE-24-85	Citation	Active	7305 HUNTERS BRANCH DR	7/24/2024
4	CODE-24-78	Unfounded	Active	7000 PEACHTREE DUNWOODY RD, Unit BLDG 17A	7/23/2024
4	CODE-24-77	N/A	Active	1902 TREELODGE PKWY	7/23/2024
4	CODE-24-71	Notice of Violation	Active	7445 TROWBRIDGE RD, Unit BLDG C	7/22/2024
4	CODE-24-67	Notice of Violation	Active	6925 ROSWELL RD, Unit BLDG 6997	7/22/2024
5	CODE-24-105	N/A	Active	5885 GLENRIDGE DR, Unit 150	7/26/2024
5	CODE-24-91	N/A	Active	1115 SPRINGWOOD CONN, Unit BLDG 1115	7/25/2024
6	CODE-24-104	N/A	Active	70 MOUNTAIN CREEK TRCE	7/26/2024
6	CODE-24-101	Notice of Violation	Active	1085 MOUNTAIN CREEK TRL	7/26/2024
6	CODE-24-100	N/A	Active	1110 MOUNTAIN CREEK TRL	7/26/2024

For a detailed list of new code cases and a map of the City, please visit the [Week in Review online dashboard HERE](#)

CODE ENFORCEMENT EFFORTS

District	Address	Enforcement Effort	Violation	Compliance/Court Date
1	7524 Auden Trl.	Notice of violation	Obstruction of right-of-way.	July 30
2	625 Wyncourtney Dr.	Stop work order	Land disturbance.	Immediate
3	6115 Peachtree Dunwoody Rd.	Notice of violation	Moving sign.	August 26
3	6389 N Hampton Dr.	Notice of violation	Grass and weeds.	July 31
3	6400 Bluestone Rd.		Property maintenance inspection (MRH)	
3	6111 Boylston Dr.		Property maintenance inspection (MRH)	
4	7305 Hunters Branch Dr.	Citation	Operating an Airbnb without a license.	August 26
4	7000 Peachtree Dunwoody Rd.	Citation	Operating a business without a license.	August 26
4	7445 Trowbridge Rd.	Notice of violation	Property maintenance.	August 5
4	6925 Roswell Rd.	Notice of violation	Property maintenance.	August 5
6	62 Osner Dr.	Notice of violation	Trash and debris.	August 5

CITY PROJECTS

District	Project Name	Current Phase	Status	Upcoming
3	Heritage Museum	Design	Programming Phase	Project on hold
6	Wayfinding Gate Way 2	Design/Right of Way/Construction	Installing Spalding Road North Entrance - 90% Complete	Installation of Spalding Road sign. Right of Way for South Roswell Road Location

PAST AND CURRENT FEATURED CITY IMPROVEMENT PROJECTS CAN BE FOUND ON THE WEBSITE [HERE](#) AND THE LINKS BELOW:



POLICE HEADQUARTERS AND COURT



ABERNATHY ARTS CENTER

ECONOMIC DEVELOPMENT

NEW BUSINESS LICENSES

District	Business Name/Address	Type	Start Date	Description
2	DIVA DANCE SANDY SPRINGS	CP	7/25/24	FINE ARTS SCHOOLS
3	ENVISION CONSTRUCTION, LLC		7/25/24	COMMERCIAL AND INSTITUTIONAL BUILDING CONSTRUCTION
4	O'BRIEN BOOKKEEPING	HB	7/26/24	OTHER ACCOUNTING SERVICES
5	WORLD FAMOUS MYRTLE BEACH COTTON CANDY	HB	7/30/24	MOBILE FOOD SERVICES
6	SANTOSHA	HB	7/26/24	ALL OTHER TRAVELER ACCOMMODATION

CP - Commercial Property, HB - Home Based Business, VO - Virtual Office

RECREATION AND CULTURAL ENRICHMENT

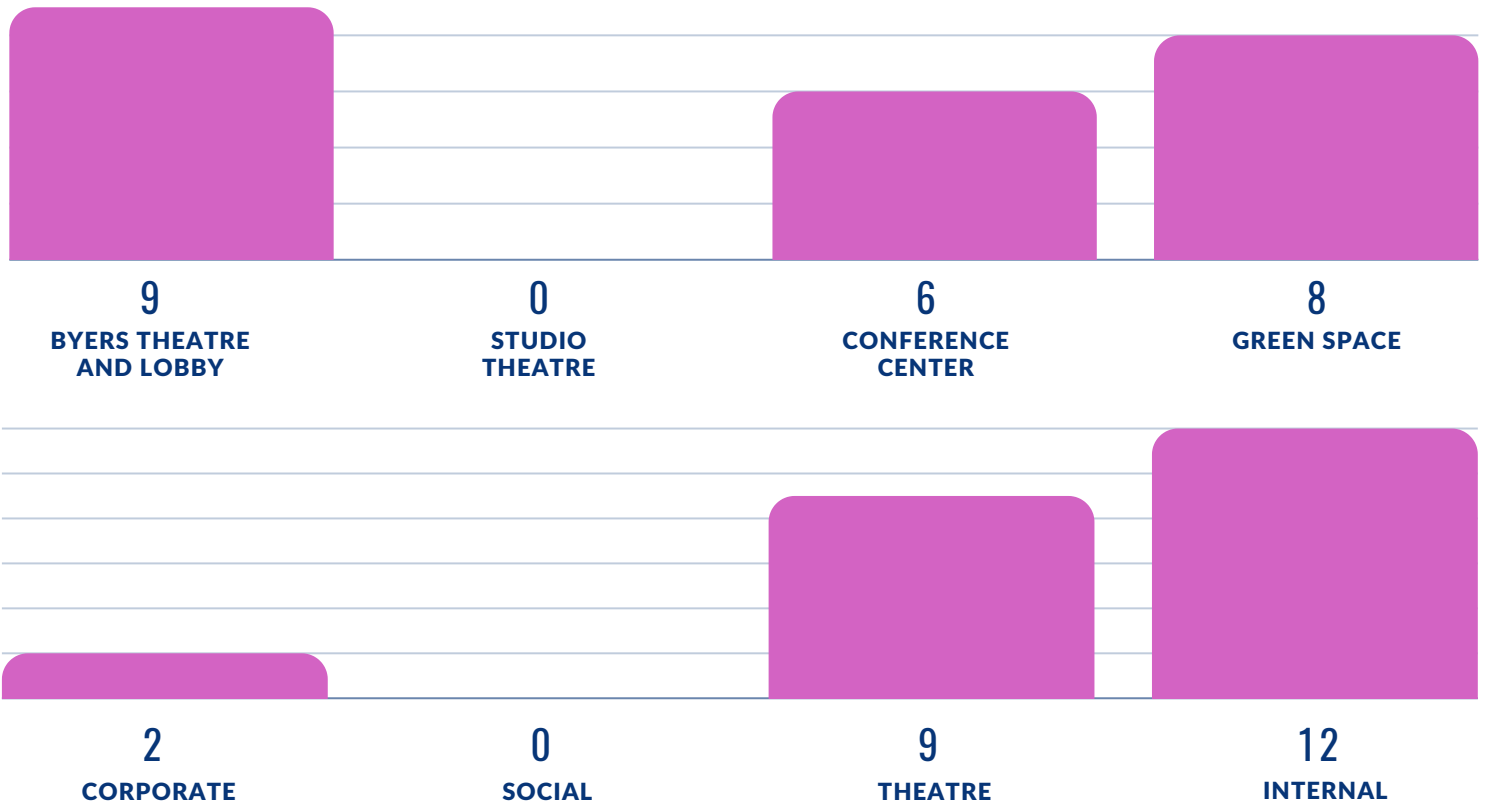
PERFORMING ARTS CENTER

23

TOTAL
EVENTS

5

NEW EVENT
CONTRACTS



HIGHLIGHTS

- UPS Digital utilized the City Green Lawn for their annual Field Day. Employees enjoyed running races and competing against their fellow co-workers while basking in the beautiful Sandy Springs weather.

SIGNATURE EVENTS

- **Farmers Market**
 - 59 vendors
 - Farmers: 10 selling produce, beef, seafood, flowers.
 - Prepared Foods: 34 including 17 with products that can be consumed on-site. The CityBar. was present.
 - Crafts/Artisans: 15
 - Friend of the Market: StretchLab
 - Non-Profit: Girls Make Beats
 - Other Activities: Ben Bostick and Bitsyland performed. Little Diggers also made mossy heads with the kids.
- **Sundown Social - Thursday, July 18**
 - Sundown Social was hosted on Thursday, July 25. Ophelia Gray-Raven performed, and the featured food vendor was Eggroll Boyz and Brain Freeze Tasty Treats. The Signature Drink is "Rum Jumper" and next month will feature a new drink! Plus, Cornhole ATL continues their Cornhole League on City Green!
- **City Green Live, Friday, July 26, Marc Broussard**
 - The evening started out hot and humid with looming storms. It finished with cool, crisp, skies in time for the band to take the the stage. A fun evening. Estimated attendance: 2,500

RECREATION AND PARKS

PROJECTS

MORGAN FALLS ATHLETIC COMPLEX IMPROVEMENTS

- Work associated with the installation of additional overhead safety netting for Fields 1 – 4 and areas to protect the playground will complete this week. The City’s maintenance barn has been painted.

SPRINGWAY TRAIL 2A

- The boardwalk contractor will complete demobilization this week. Deck pan and pour stop work on the boardwalk has commenced from the Monterey Parkway side; east end. The retaining wall from the Spur trail to the lift station is complete. Signage installation on the Edgewater section continues.
 - August 5 Week Plan
 - Boardwalk deck pan installation continues. Grading on the Spur Trail resumes. Trail signage installation work continues.
 - August 12 Week Plan
 - Work from prior week continues.



DOG PARK IMPROVEMENTS

- The grading plan created to capture water outside and uphill from the dog park has been reviewed and returned to designer for additional erosion controls. Permitting submittal anticipated in the next two weeks.

MORGAN FALLS ATHLETIC COMPLEX PHASE III

- Hydrologic modeling is complete.
- The department will meet with Sandy Springs Youth Sports this week to review the prioritization of future features.

ABERNATHY GREENWAY SOUTH IMPROVEMENTS

- Construction documents are 60% complete.
- State stream buffer variance application work is in progress.

OLD RIVERSIDE PARK DEVELOPMENT

- Construction documents are 70% complete.
- The department is evaluating playground designers.

MAINTENANCE/LANDSCAPING

- The month of July has provided sufficient rain to replenish soil and roots of turf and plant material. Contractors will begin mowing all warm season turf to its seasonally proper height and maintain cool season turf a little taller in anticipation of another rain shortfall later in the season.
- Overlook Pavilion fans replaced with LED lights. Eight new fans strategically placed throughout the pavilion.
- Staff cleared park drains and reattached loose signage after heavy rain.

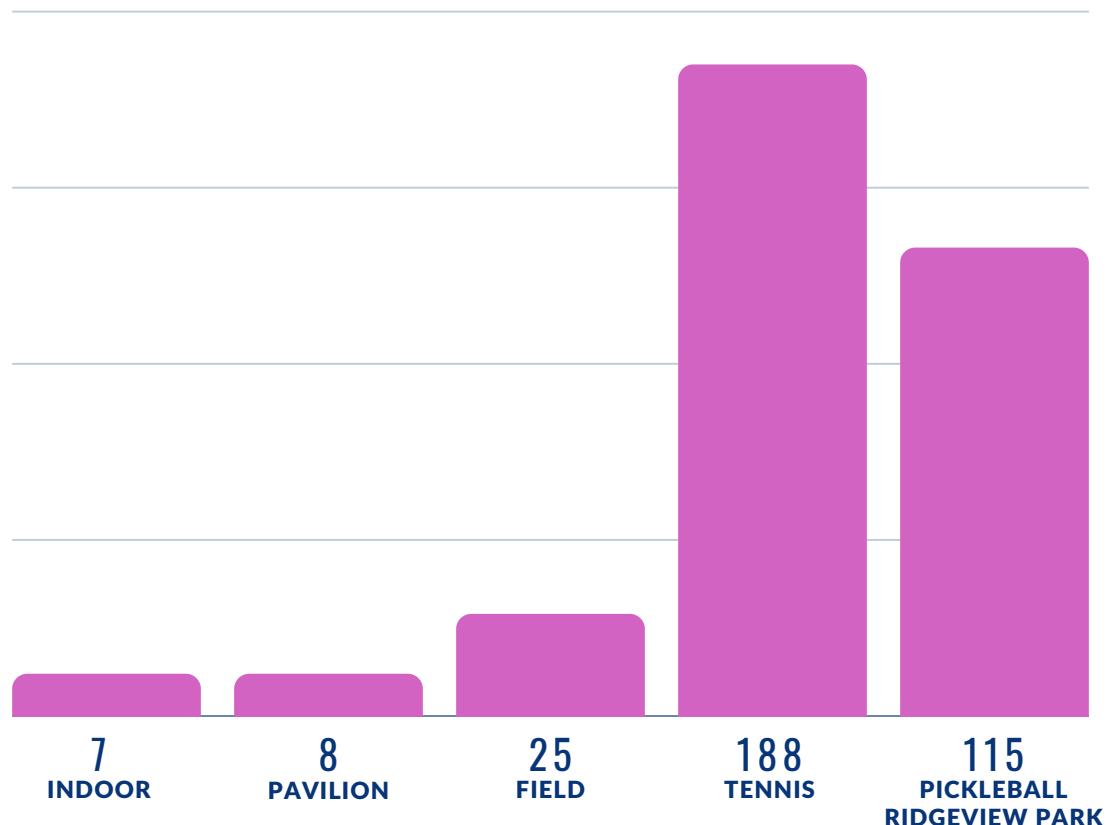
PAST PROGRAMMING

- It was the last week of Sports Camp with 30 campers at North Springs High School.
- It was the last week of Basketball camp with 20 campers at North Springs High School.

ONGOING/UPCOMING EVENTS

- [Fit4Moms](#) had 13 pre/post natal moms on the City Green. They meet on Tuesdays and Thursdays at 9:30 am offering prenatal and postnatal workouts.
- [Young Yogis](#) - Story yoga classes, where simple yoga poses are accompanied by engaging songs, puppets, and carefully selected stories that naturally lend themselves to yoga movements.
- [Parent/caregiver & Me](#) yoga classes - where caregivers partner with their child in fun, animated poses. They'll bark in downward dog, hiss in cobra pose, and flutter our butterfly wings as we balance, stretch, sing, and play.
- [AM Crush Hour](#) Free fitness class meets on Tuesday and Thursday mornings at 6:30 AM on City Green.
- City Wide Soccer is open for [registration](#).
- Sandy Springs Girls Flag Football is open for [registration](#).
- [Sandy Springs Youth Sports](#) (SSYS) Pressure Baseball tryouts and [registration](#). The summer baseball season ends with one last major tournament occurring at Morgan Falls Athletic Complex over the weekend.
- [Atlanta Sport and Social Club](#) conducting adult kickball (88 participants), adult flag football (83 participants), at Hammond Park and adult soccer (431 participants) at Dunwoody Springs Elementary, and co-ed softball at Morgan Falls Athletic Complex (67 participants).

343
TOTAL
NUMBER OF
RESERVATIONS



SUSTAINABLE GROWTH AND ENVIRONMENTAL STEWARDSHIP

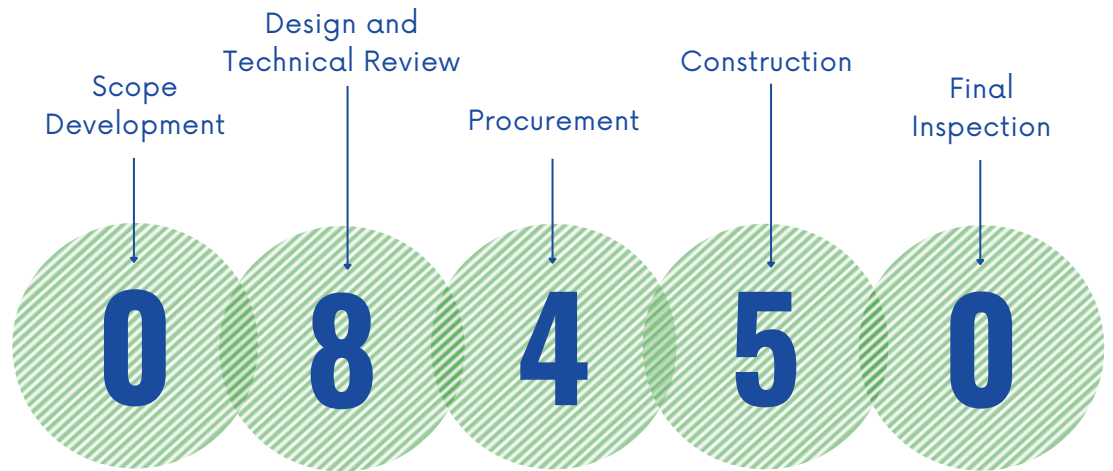
S U S T A I N A B I L I T Y

- Conducted Lost Corner Preserve invasive removal.

S T O R M W A T E R

17
ACTIVE
PROJECTS

2
REQUESTS
RECEIVED



Project Number	Current Phase	Status	Upcoming
600 North Harbor	Construction	Phase 1 construction completed.	Project closeout.
600 North Harbor Drive	Bid Phase	Onsite pre-bid held July 31, 2024. Bid opening August 20, 2024.	Construction projected to start in October 2024.
7236 Thornhill Lane	Construction	Substantially complete. Punch list underway.	Project closeout.
5200 Falcon Chase Lane	Construction	Project completed.	Project closeout.
6775 Lisa Lane Detention	Bid Phase	Contract award recommendation prepared.	Contract award projected for October 2024.
Oakridge Forest Subdivision	Construction	Phase II Stormwater Rehabilitation contract executed.	Construction projected to start in August 2024.
5760 Mountain Creek Road	Design	Kickoff meeting with consultant completed.	Design in progress.
4787 Riverview Road	Design	Onsite pre-bid held July 22, 2024. Bid opening August 13, 2024.	Construction programmed for FY25.
Derby Hills Subdivision	Construction	Contract awarded on July 12, 2024.	Construction projected to start in August 2024.
5030 High Point Road	Design	Construction plans finalized. Temporary construction and permanent drainage easements required.	Bid solicitation and construction programmed for FY25.

Project Number	Current Phase	Status	Upcoming
1025-1075 Crest Valley Drive	Construction	Project nearly complete. One punch list item remains.	Project closeout.
2080 Spalding Drive	Design	Construction plans completed. Solicitation planned for August 2024.	Construction programmed for FY25.
255 Danbury Lane	Bid Phase	Contract awarded. Awaiting contract execution.	Construction programmed for FY25.
230 W. Spalding Drive	Design	Construction plans expected to be finalized August 2024.	Construction programmed for FY25.
225 Berwick Road	Design	Project under review and evaluation.	Project completion by December 2024.
400 Northridge Parkway	Design	Construction plans completed. Bid documents. Solicitation planned for August 2024.	Construction programmed for FY25.
2000 Spalding Drive	Design	Permanent Easement acquisition required.	Construction programmed for FY25.
750 Mount Paran Road	Design	Permit plans expected to be approved by August 2024. Temporary access easement or construction easement required.	Construction programmed for FY25.