

Week Ending on August 9, 2024

CITY OF SANDY SPRINGS

W E E K I N R E V I E W



PUBLIC MEETINGS



SANDY SPRINGS
GEORGIA

[VIEW EVENT](#)

Public Meeting
City Council Meeting
Tuesday, August 20



VISIT
SANDY SPRINGS

[VIEW EVENT](#)

Public Meeting
Hospitality Board Meeting
Thursday, August 22



SANDY SPRINGS
GEORGIA

[VIEW EVENT](#)

Public Meeting
City Council Meeting
Tuesday, September 3



Chattahoochee River 911 Authority
CHATCOMM

[VIEW EVENT](#)

Public Meeting
ChatComm Technical Advisory Committee
Wednesday, September 4

COMMUNITY EVENTS



SANDY SPRINGS Farmers Market
SATURDAY MORNINGS

[VIEW EVENT](#)

City Event
Sandy Springs Farmers Market
Saturdays
April 20 - November 23



SUNDOWN SOCIAL
THURSDAYS - CITY SPRINGS

[VIEW EVENT](#)

City Springs Event
Sundown Social
Select Thursdays
May - October



[VIEW EVENT](#)

Recreational Program
The Atlanta Astronomy Club
Saturday, August 17



Movies by Moonlight
FRIDAYS - HERITAGE LAWN

[VIEW EVENT](#)

City Event
Movies by Moonlight
Friday, August 23

TICKETED EVENTS




[VIEW EVENT](#)

City Springs Event
The Life and Music of George Michael
Wednesday, October 16



[VIEW EVENT](#)

City Springs Event
An Evening with Judy Collins
Friday, November 8



[VIEW EVENT](#)

City Springs Event
Johnny Mathis: The Voice of Romance Tour
Saturday, November 9



[VIEW EVENT](#)

City Springs Event
Vienna Boys Choir: Christmas in Vienna
Thursday, December 19

CUSTOMER SERVICE AND CITIZEN ENGAGEMENT

CITY CLERK'S OFFICE

open records requests received

119

open records requests completed

124

2.03 days

average time to complete requests

CALL CENTER

Total Calls

1,733

Total Chats

14

Average Handle Time

140.06 seconds

Average Speed of Answer

48.41 seconds

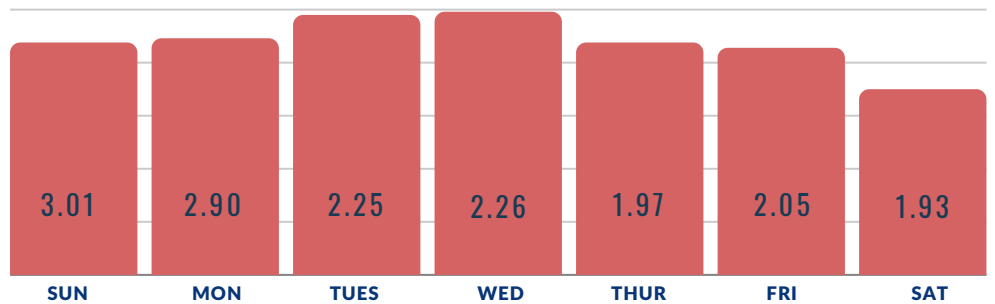
Service Level for 80% of All Calls to be Answered Within 30 Seconds During Business Hours

70.01%

Service Level for 90% of All Calls to be Answered Within 30 Seconds During Business Hours

73.69%

AVERAGE HANDLE TIME IN MINUTES



PUBLIC SAFETY

SANDY SPRINGS POLICE DEPARTMENT

2,375 CALLS FOR SERVICE

GRAPH BELOW DOES NOT INCLUDE ALL CALLS FOR SERVICE

815

CITIZEN INITIATED

1,560

OFFICER INITIATED

90

ACCIDENTS

631

CITATIONS
SUMMONS
ISSUED

477

TRAFFIC STOPS

204

REPORTS

77

ARRESTS

9

WANTED
PERSONS
LOCATED

26

ALARM
CALLS

26

FALSE
ALARMS

NORTH DISTRICT

- Reported 1 Entering Auto incident.
 - 4 unsecured vehicles were entered during the incident.
- Reported 1 Burglary incident.
 - 1 secured residence was entered with force.
- Reported 2 Kidnapping incidents.
 - An incident occurred when a non-custodial biological parent left with their child and did not return. The following day, the child was returned to SSPD's headquarters and the non-custodial parent turned themselves into CID detectives. They were arrested and charged accordingly.
 - The victim stated that they met the suspect on a dating site. When the two eventually met, the suspect entered the victim's vehicle, produced a firearm, and forced the victim to drive to a hotel in Atlanta where the suspect wired \$2,000.00 from the victim's bank account to another individual. CID was notified.

SOUTH DISTRICT

- Reported 1 Burglary incident.
 - 1 secured residence was entered with no sign of force.
- Reported 1 Aggravated Assault incident.
 - During a domestic dispute, the suspect grabbed the victim by the neck, pinned them to the wall, and slapped them. Arrest warrants were obtained.

COMMUNITY AFFAIRS

- Provided a Civilian Response to Active Shooter Events (CRASE) presentation at a local school.
- Community Affairs Officer attended the Magnolia Run for the Epilepsy Foundation of Georgia.
- Community Affairs Officer attended the back-to-school backpack give-away event at Target.

SPECIAL OPERATIONS HIGHLIGHTS

- **SCU**
 - Conducted 14 traffic stops, with 5 citations
 - 1 arrest of a wanted individual, 1 arrest for a tag violation, 1 arrest for reckless driving, and recovered 1 stolen motor vehicle
- **Traffic Unit**
 - Conducted 178 traffic stops with 281 citations issued
 - 2 arrests of wanted individuals, 5 arrests for driving while license suspended, 2 arrests for driving while unlicensed, 1 arrest for no insurance, 2 arrests for reckless driving, and 1 arrest for DUI.
- **K-9 Unit**
 - Conducted 35 traffic stops with 35 citations issued
 - 1 arrest of a wanted individual, 1 arrest for a tag violation, and 1 arrest for no insurance
 - Assisted another law enforcement agency with the execution of a search warrant
- **Bike Unit**
 - Conducted 22 traffic stops with 20 citations issued
 - 1 arrest of a wanted individual, 1 arrest for disorderly conduct (marijuana), and 1 arrest for family violence
 - Conducted an urban camping detail to identify individuals sleeping in COSS parks and around City Springs overnight.
- **River Patrol**
 - Approximately 170 contacts over the weekend concerning personal flotation device and criminal trespassing violations. Verbal warnings were issued.

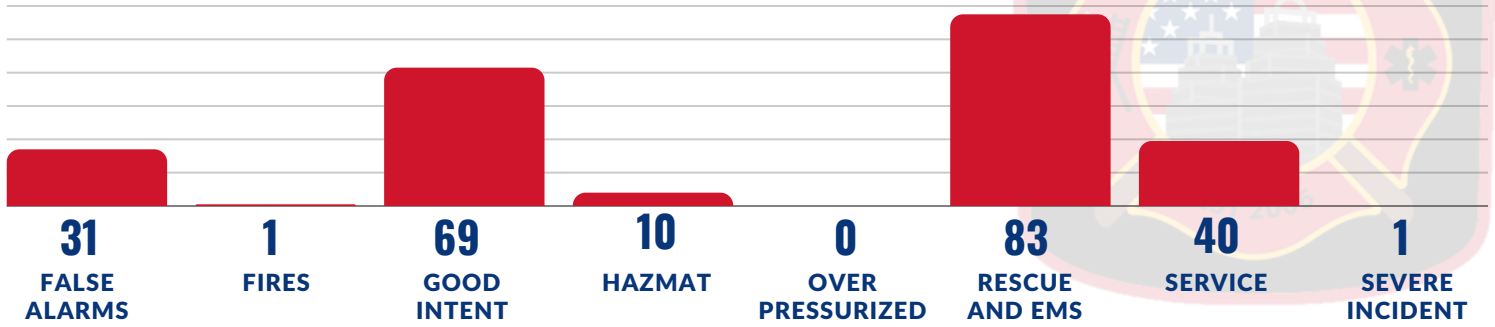
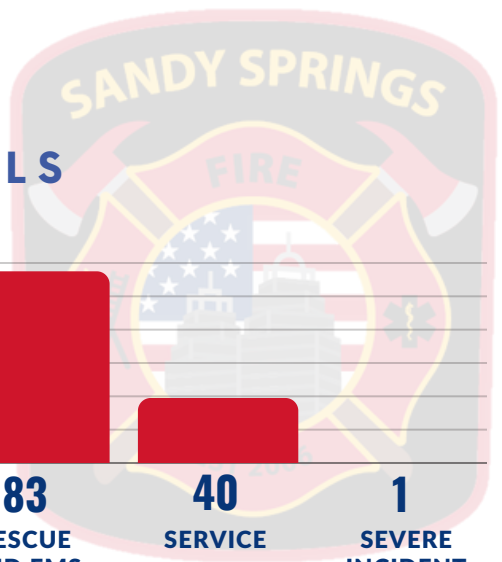
VOLUNTEER UNIT

The VIP and COP units reported 167 total volunteer hours. The COP hours composed of 11 patrol shifts patrolling a total of 492 miles. Additionally, the COP units conducted 8 house checks, 102 business checks, issued 18 handicap parking citations, and assisted officers on 9 traffic related incidents.

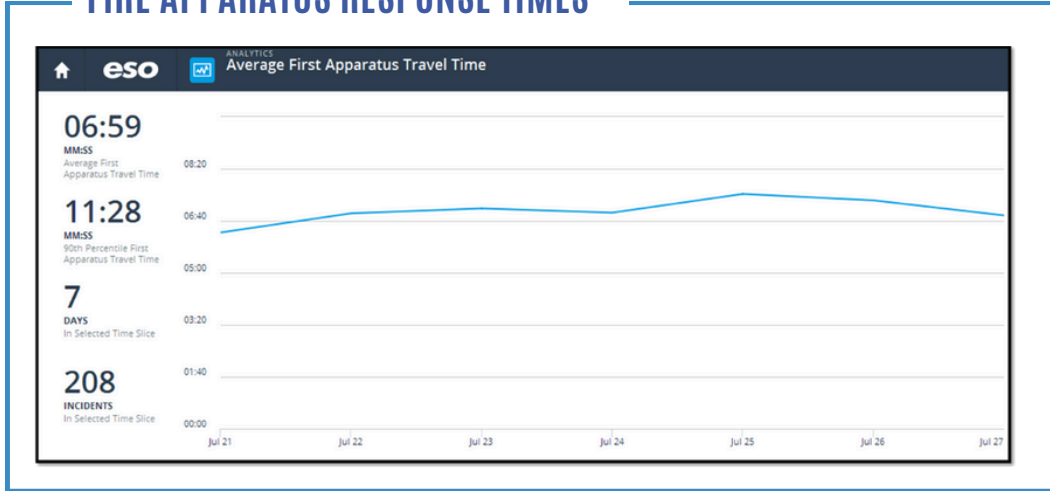
SANDY SPRINGS FIRE DEPARTMENT

233 TOTAL CALLS FOR SERVICE

226 TOTAL AMR RESPONSE CALLS



FIRE APPARATUS RESPONSE TIMES



OUT OF SERVICE HYDRANTS



COMMUNITY RISK REDUCTION

FIRE INVESTIGATIONS	0	VIOLATIONS	48
PLAN REVIEWS	17	CITATIONS	0
INSPECTIONS	100		

SIGNIFICANT INCIDENTS

Fire units responded to the following reported incidents:

- A vehicle accident with injuries requiring extrication on I-285 Eastbound east of Roswell Rd. Personnel found one semi-responsive driver sitting in front of a vehicle with significant rear end damage. Personnel assessed, treated the patient on scene, and transferred care to AMR (American Medical Response) on arrival. Personnel found the other driver ambulatory on scene with no complaints or obvious injury.
- A gas leak in the 7000 block of Brandon Mill Road. Using a gas monitor, personnel detected a slight leak by the connection to the stove. Personnel shut down the outside gas supply meter and notified Atlanta Gas Light.
- Sounds of explosion in the 800 block of Davis Drive behind a residence. On scene the residents advised that the sounds were coming from the pool pump/heater area out back where a plumber had recently fixed a natural gas leak on the pool heater. The sounds continued after personnel arrived on scene and were in a rhythmic sort of interval resembling the sound of natural gas lighting off. The explosions ceased after personnel secured the gas.
- A carbon monoxide alarm in the 300 block of Kelson Drive. On scene personnel used a carbon monoxide (CO) monitor in the home and immediately had readings ranging from 19-28 parts per million (PPM). Personnel evacuated the occupants. Upon further investigation, personnel were unable to locate the source of the leak. Personnel secured the gas, ventilated the entire home and advised the homeowner to contact Atlanta Gas Light to determine the cause of the issue.
- A gas leak in the 5500 block of Glen Errol Road. Personnel arrived on scene to find a 0.5" service line had been cut in half and was free flowing. Personnel evacuated four residences closest to the incident and requested assistance from Atlanta Gas Light. Personnel remained on scene until Atlanta Gas Light arrived and mitigated the leak.

FIRE CORPS

Training, Spec Ops
Maintenance, and
Administrative Tasks

13.5
VOLUNTEER
HOURS

COMMUNITY AFFAIRS

**A FULL LIST OF
COMMUNITY AFFAIRS CAN
BE FOUND ON SSFD'S
EVENT DASHBOARD [HERE](#).**

TRANSPORTATION ACCESSIBILITY AND COMMUNITY APPEARANCE

TSPLOST PROJECTS

UPDATED PROJECTS

Number	Name	Current Phase	Status	Upcoming
TS105	Roswell Road at Grogan's Ferry Road - U-Turn	Construction	Bid prices exceeded budget. Staff developing revised scope for rebid.	Rebid project August 2024 with reduced scope
TS106	Northside Drive at Riverview/Old Powers Ferry	Complete	Project complete pending lighting cabinet.	Complete lighting installation August upon receipt of long lead time items. Project closeout.
TS108	Roswell Road at Dalrymple Road	Construction	Wall #1 and #2 construction complete. Storm system installation underway. Signal foundation installation complete. Utility relocations underway.	Grading, curb and gutter, sidewalk, stone wall facing and signal installation.
TS111	Spalding Drive at Pitts Road	Construction	Sidewalk, wall installations, driveway reconstructions, and road widening underway. Residential driveway reconstructions underway. Spalding Drive grading underway. Utility relocations complete. Storm drainage installation underway. Storm drainage system road crossings on Spalding complete. Water meter relocations complete.	Wall installation on Spalding, storm drainage installation, driveway and roadbed grading, signal installation.
TS131	Peachtree Dunwoody Bike/Pedestrian Trail	Design	Survey and SUE complete. Concept design in progress. Stakeholder meeting on 8/15/2024.	Stakeholder meeting on 8/15/2024

Stakeholder meeting on 8/15/2024

Number	Name	Current Phase	Status	Upcoming
TS191	Mt. Vernon Highway at Johnson Ferry Road Improvements	Construction	Stage 1 construction underway. To include grading for connector road. Pavement/curbing demolition and repouring in new alignment and rough grading, storm drainage and water relocation installation underway, including pressure testing. Intermittent lane closures. Sidewalk demolition, temporary road and pedestrian access paving underway for upcoming Stage 2 traffic shift. GA Power aerial to underground relocation ongoing. GA Power underground crossing of Johnson Ferry Rd. complete. Wall installation on Boylston and shoulder improvements underway. Sidewalk on Mt Vernon Presbyterian frontage underway. 6-inch water main tie-in on Johnson Ferry 7/22/2024 complete. Side path and driveway reconstruction on Mt. Vernon Presbyterian Mt. Vernon Hwy frontage complete. Gas line relocation underway.	Continue wall installations, finish storm installation, relocate water meters, signal installations at connector road, paving for stage 2 traffic shift, shift to stage 2 alignment August.
TS192	Mt. Vernon Highway Multimodal Improvement	Construction	Continue water pipe relocations. Continue relocating fire hydrants and water meters. Continue storm pipe and structure installations. Continue AGL relocations. Crown Castle cutover re-scheduled for this week. Begin installing wall #2.	Construction ongoing. Utility relocations. Storm pipe installation. Begin wall #1.
S2193	Hammond Drive Corridor	Design	Design progressing to Final Design. ROW negotiations ongoing with three more ROW agreements accepted by Council in the 8/6/2024 Meeting. Second utility submissions sent out on 7/8/2024. 50% of parcels needed have been acquired or are pending	Continue negotiations.
T0060/ S2121	SR 400 Multi-Use Path	Construction	Construction contract award approved by Council on 5/21/2024. GDOT Construction Agreement approved by Council on 8/6/2024. Construction Engineering and Inspection (CEI) proposals received and review underway.	NTP to Award from GDOT. Select CEI consultant. NTP to contractor.
S2101	Ring A ITS Design	Design	Reviewing segment installation priority. Meeting with Consultant to prepare bid package held 8/7/2024.	Final plans and construction bidding.
S2132	Bridge Program	Design	Design procurement documents sent to Purchasing. Project to advertise soon.	Design procurement.
S2161	Windsor Parkway Sidewalk Gap fills	Design	Preliminary design. First utility submittals sent out.	ROW plans.
S2164	Evergreen Drive Sidewalk (Existing Sidewalk at Greenwood Close to Peachtree Dunwoody Road)	Design	Progressing to final design. ROW underway. Comments received from Community Development review. Plan revisions underway.	ROW plan approval. Final design.
S2186	Mt. Paran Road and Powers Ferry Road Sidewalk (Rebel Trail to Carol Lane)	Design	Plans submitted to Community Development for review – addressing comments. Right of Way staking for phase 1 and 2 complete. Right of way outreach and negotiations started. Second utility relocation submissions due August 7, 2024.	Continue right of way negotiation, utility relocation plans and final design.

CAPITAL IMPROVEMENT PROJECTS

Number	Name	Current Phase	Status	Upcoming
	Capital Sidewalk Program	Advertise for On Call designers	Advertisement posted for Sidewalk and Capital Transportation Projects On Call Designers.	Evaluate submittals and recommend awards.
T0019	MARTA Roswell Road Streetscapes (East Side - City Limit to I-285, West Side - City Limit to Long Island Drive)	Design	Concept Plan, including project phasing limits, can be found here: https://www.sandyspringsga.gov/plans-and-studies . Utility coordination is underway. Plans have been submitted to GDOT for review. Right of way acquisition kickoff meeting held with consultant. Phase 1 right of way plans approved.	Update plans based on utility coordination and permitting comments. Phase 1 right of way coordination.
T0033-7	CDBG Roswell Road Streetscape Phase 2 - Lake Placid Drive to Northwood Drive	Construction	Right of Way acquisition underway with 1 of 3 parcels obtained. Preparing construction bid package. Advertised for Construction bids on 7/24/24.	Georgia Power advance utility relocations pending, obtaining schedule. Complete right of way acquisition. Review bids and award to construction contractor.
T0033-8	CDBG Northwood Drive Sidewalk Project	Design	Design award approved at 6/18/24 MCC meeting. Design contract has been executed and kick off meeting held.	Begin design and site survey work.
T0033-9	CDBG Long Island Drive Sidewalk Project	Design	Design award approved at 6/18/24 MCC meeting. Design contract has been executed and kick off meeting held.	Begin design and site survey work.
T0033-10	CDBG Hope Road Sidewalk Project	Design	Design award approved at 6/18/24 MCC meeting. Design contract has been executed and kick off meeting held.	Begin design and site survey work.
T0035	Chattahoochee River Bicycle and Pedestrian Bridge (City of Roswell)	ROW/Utility	Project update meeting held with GDOT, ARC and City of Roswell 11/15/2023. GDOT coordinating schedule updates.	Agreement revisions as needed. Coordinating with stakeholders.
T0058-1	Boylston Drive Streetscape and Hammond Drive Intersection Improvement	Right of Way/Utility	Right of Way acquisition underway with 2 of 3 parcels obtained. Awarded State Road and Tollway Authority GTIB Grant (\$650K) and Loan (\$850K) to support project construction. Accepted by MCC at 7/16/24 meeting. MCC approved purchase of Stream Mitigation Credits in 8/6/2024 meeting.	Execute Georgia Power pedestrian lighting agreement. Complete permitting and advertise project for construction.
T0066	Holcomb Bridge Road at Spalding Drive (GDOT Construction – Sponsored by Gwinnett County)	Construction	Construction with intermittent lane closures has begun.	Continuing construction.
T0069	Peachtree Dunwoody-Windsor Parkway (Glenridge Connector to Roswell Road) Fiber Connection	Construction	Traffic fiber installation with intermittent lane closures. Coordinating access with AT&T. Boring work for underground lines near GA 400 and work across bridge ongoing.	Continuing construction.
S2105	Roswell Road North End Boulevard (continuation of T-0071)	Design Procurement	MCC approved design consultant contract award at 7/16/2024 meeting. Executing contract award.	Prepare concept design.
S2187	Brandon Mill Road Sidewalk (Lost Forrest Drive to Brandon Ridge Drive)	Construction	Georgia Power has installed new poles and relocated their wires. Comcast has completed relocation. Pending AT&T relocations to new poles. Advertised for Construction with bids due this week.	Remove existing utility poles. Review bids and recommend award to construction contractor.

CAPITAL IMPROVEMENT PROJECTS

Number	Name	Current Phase	Status	Upcoming
T2001	GA 400 Bridge Enhancements (Roberts Drive, Pitts Road, Spalding Drive)	Construction (GDOT)	Roberts Drive reopened to vehicular traffic on new bridge 12/22/2023 with pedestrian facilities recently restored (March 2024). GDOT reopened traffic to Pitts Road Bridge 5/31/2024.	Work on Roberts Drive and Pitts Road bridges to be completed this summer.
S2131	I-285 Bridge Enhancements (Mt. Vernon Highway Bridge to be replaced)	Construction (GDOT)	New bridge under construction with water line relocations underway. GDOT opened the new bridge to vehicular traffic on April 22, 2024. Existing bridge demolition work began 7/22/24. Work will be at night and is planned to take 4 weeks...majority of old bridge now removed.	Bridge to be opened to pedestrians in September per current schedule.
T2208	MARTA Peachtree-Dunwoody at Lake Hearn Improvements	Design	Public Information Open House (PIOH) held 2/28/2024. Final Concept Report can be found here: https://www.sandyspringsga.gov/plans-and-studies for more information.	Continue preliminary design and schedule Preliminary Field Plan Review site walk.
S2163	Northland Drive Sidewalk (Landmark Drive to Existing sidewalk at Northland Ridge Trail)	Construction	Right of way coordination completed. Construction contract executed. Pre-construction meeting held with contractor. Contractor Notice to Proceed issued 7/17/2024.	Site clearing to begin with intermittent lane closures. AT&T scheduling relocation of service pole.
S2165	Riverside Sidewalk (South of 285 to Mt. Vernon Highway)	Design	Concept design underway. Utility location test holes on site completed.	Finalize Concept Design. Continue Utility coordination.
S2168	Hilderbrand Drive Sidewalk Police Gym to Roswell Road (both sides)	Construction	Georgia Power pedestrian lights installation underway. Advertised for Construction bids with bids due 9/3/2024.	Complete GA Power pedestrian lighting installation and pole relocation. Review bids and recommend award to construction contractor.
S2172	Glenridge Drive Sidewalk (Existing sidewalk - Canopy Drive to Glenridge Close Court)	Design	Right-of-way acquisitions with adjacent property development plans under review. Utility coordination underway. Agreement with GA Power for pedestrian lights completed. Pedestrian lights have been installed.	Coordinate with adjacent property owner regarding their development plans.
S2177	Powers Ferry Road Sidewalk (New Northside Drive to 6201 Powers Ferry Road)	Construction	Georgia Power installing pedestrian lighting. Contractor Notice to Proceed issued 7/8/2024. Sitework underway.	Continue work on site with intermittent lane closures.
S2179	Spalding Drive Sidewalk (Nesbit Ferry to Spalding Lake Court)	Design	Permitting and Utility coordination complete.	Advertise for construction bids.
S2184	Jett Ferry Road/Spalding Drive Sidewalk (Jett Ferry Court to Dunvegan Close)	Design	Concept design complete. Utility coordination underway. Speed study for mid-block pedestrian crossing completed. Right of way plans approved.	Continue preliminary design. Permitting. Begin permitting and Right of Way acquisitions.
S2185	Lake Forrest Drive Sidewalk Phase 1 (West side of road - Mt. Paran Road to Brookside Walk)	Design	Site survey completed. Concept design underway. Utility coordination underway. Phase 1 plans submitted for permitting and right of way acquisition underway.	Complete permitting and Right of Way acquisition. Advertise for construction contractor bids.

CAPITAL IMPROVEMENT PROJECTS

Number	Name	Current Phase	Status	Upcoming
S2123-1	Roberts Drive Sidepath Scoping Study	Scoping	Scoping study completed. Scoping Study presented to MCC at 5/21/24 meeting. For more information, the Scoping Study can be found here: https://www.sandyspringsga.gov/plans-and-studies .	Utilize published study for future project planning. Preparing for potential Open House.
T2305	High Point Road Pedestrian Crossing – Design	Construction	Contractor Notice to Proceed issued 7/15/24. Contractor ordering long lead time materials.	Contractor ordering signal materials.
S2103	Peachtree Dunwoody Road/Johnson Ferry Road Intersection Improvements – Scoping Study	Scoping	Study underway. Final draft has been received.	Complete scoping study.
S2122	Glenridge Sidepath Design	Design	Design contract executed. Kick-off meeting held with designer. Field survey work completed. Concept work has begun. Site walk with designer completed.	Continue concept design. Prepare materials for Open House.
T2403	Long Island Drive at Mt. Vernon Highway Intersection	Design	Preliminary design underway. Coordinating plan updates with adjacent properties. Preliminary Field Plan Review held with designer and utilities.	Utility coordination. Planning for Public Information Open House this Fall.
T2404	Morgan Falls Road Pedestrian Lighting (Roswell Road to Overlook Park)	Design	Coordinating with Georgia Power on final lighting layout. Updated Georgia Power Company agreement received 7/16/2024.	Recommend approval of updated Georgia Power lighting agreement.
T2405	Lake Forrest Drive @ Allen Road Intersection	Design	Preliminary design underway. Coordinating plan updates with adjacent properties. Soil testing supporting wall foundation design completed. Utility coordination underway.	Continue utility coordination. Schedule Preliminary Field Plan Review.

TRANSPORTATION/TRAFFIC PROJECTS

Number	Name	Current Phase	Status	Upcoming
T7259	Northridge Road at SR 400 Intersection Improvements Project	Design	The project was initiated, and the consultant has begun data collection.	Continue data collection and existing conditions assessment.
T7261	Johnson Ferry Road @ Sandy Springs Circle Traffic Engineering Evaluation	Study	The consultant has issued a draft report for city review.	Review report and provide feedback.
T2205	T2205 Abernathy Road at Roswell Road/SR 9 Intersection Safety Project	Study	The consultant has prepared the analysis for review.	Complete Study.
T9600	T9600 Traffic Calming	Study	Continue coordination with Hope Road neighbors regarding traffic calming treatment plan. The city will undertake a traffic calming study on Riverview Road after school commences.	Continue traffic calming coordination.

TRANSPORTATION/TRAFFIC PROJECTS

Number	Name	Current Phase	Status	Upcoming
T9500-23-2	Signal Analysis, ADA Upgrades, and Signal Plans for 5 Intersections: Dunwoody Place/Hope; SR 9/Northridge; SR9/Trowbridge/Hammond/Lake Forrest; Hammond/Sandy Springs Circle	Design	The signal plan for Dunwoody Place at Hope Road is complete. Obtain GDOT indicates permits have to advance in review. Finalizing design for Hammond Drive at Lake Forrest and Hammond Drive at Sandy Springs Circle.	Complete plans.
T2308	Roswell Rd at Lake Placid Intersection	Design	Invitation to Bid 24-064 closed May 20, 2024. Council approved contract award at the June 18, 2024 meeting.	Complete contract award.
T2406	Safety Action Plan	Study	The consultant is completing the analysis of intersection and segment crash rates. Staff will host a Safe Streets for Sandy Springs information table at the Back to School Bash on Tuesday, August 6 at City Springs.	Consultant is normalizing data with traffic counts; preparing systemic risk analysis; and identifying potential implementation strategies, projects, and programs. A Safety Task Force meeting is scheduled for early August. Two public meetings are scheduled for Thursday, August 29. For more information visit spr.gs/safestreeets .
T2401	Peachtree Dunwoody Rd Corridor Study and Transit Oriented Development Plan	Study	Consultant has prepared a draft existing conditions memorandum.	The City will host a community workshop and public meeting on Thursday, August 22. For more information, please visit https://www.sandyspringsga.gov/NorthSpringsStudy .
T2209	I-285 at SR 9 Innovative Interchange Study (PI 0019792)	GDOT Project	Staff attend monthly project meetings. GDOT sent letters to property owners to notify of project-related survey activities.	City staff will continue coordination with the GDOT project team.
T7249	Glenridge Drive at Johnson Ferry Road/Glenair Drive	Study	Consultant preparing preliminary improvement concept alternative for staff evaluation.	Review concepts.
T7251	Morgan Falls Road and Roswell Road Intersection Improvements Project	Study	The consultant is developing concepts and finalizing traffic model.	Undertake additional traffic counts for nearby driveways to complete traffic evaluation.
T2206-22-2	Signal Upgrades for 5 Intersections: Northridge Road at SR 400 NB Ramps; Peachtree Dunwoody Road at Hollis Cobb; Johnson Ferry Road at Hollis Cobb; Peachtree Dunwoody Road at Northside Dr/St. Joseph's Hospital; Johnson Ferry Road at Old Johnson Ferry Road	Construction	The City's contractor is constructing short-term safety and accessibility upgrades to five intersections which may include accessible pedestrian push buttons, curb ramp modifications, left-turn phasing modifications, and retro-reflective signal head back plates. The signal improvements at Johnson Ferry Road and Old Johnson Ferry Road are complete.	Continue construction through August 2024.

AFTER HOURS CALLS

Major storm impacts this past week with trees down, power outages and signal impacts:

- 7/30/24 – Staff received a report of a signal outage at Mount Vernon Hwy and Powers Ferry Road. Signal contractor responded, fixed signal.
- 7/30/24 – Staff received a report of a signal outage at Spalding Drive and Roberts Drive. Signal contractor responded, fixed signal.
- 7/30/24 – Staff received a request for barricades due to tree down at Huntcliff Trace and Hightower Trail. Sign contractor responded with barricades.
- 7/30/24 – Staff received a report of a signal outage at Roswell Road and Northridge Road. Signal contractor responded, fixed signal.
- 7/30/24 – Staff received a report of tree removal needed at Roberts Dr. and Island Fords Park and at 6440 Vernon Woods Dr.
- 7/30/24 – Staff received a report of a big live pine limb that came from her neighbor's tree at 6466 Wright Rd. Partially blocking one lane.
- 7/30/24 – Staff received a report of a tree down on Heards Ferry Road.
- 7/31/24 – Staff received a report of a tree down on power lines at 1025 Mt. Vernon Hwy. and Crossroad Manor.
- 7/31/24 – Staff received a report of a tree down at 550 Northridge Parkway.
- 7/31/24 – Staff received a report of signal lights out at Roberts Drive and Dunwoody Club Drive. Signal contractor responded, fixed signal.
- 8/1/24 – Staff received a report of a signal in flash at Northridge Road and Colquitt Road. Signal contractor responded, fixed signal.



TS108 Stormwater Installation



TS108 Traffic Signal Base



TS191 Curb and Gutter Installation



TS191 Stormwater Installation



TS191 Wall construction



TS111 Stormwater Installation

UTILITIES

UTILITY PERMITS RECEIVED	32
PERMITS ISSUED	19
ACTIVE UTILITY PERMITS COMPLETED	487
COMPLETED	0

STREET LIGHTING

REQUESTS FOR NEW STREETLIGHTING	0
STREETLIGHT PETITIONS SENT TO RESIDENTS	0
LEASE AGREEMENTS FOR SIGNATURES	0

SIGNALS/LIGHTS AND SIGNS

SIGNAL/LIGHT WORK ORDERS COMPLETED	13
SIGN/TRAFFIC WORK ORDERS COMPLETED	16

CITY OF ATLANTA WATER

ACTIVE WATER LEAKS	30
OUTSTANDING RESTORATION	11

FIELD SERVICES

SERVICE REQUESTS RECEIVED	21	WALLS/FENCE/GUARDRAIL	0
SERVICE REQUESTS COMPLETED	21	DEAD ANIMAL REMOVAL	2
TREE REMOVAL	7	TRIMMING/MOWING	3
SIDEWALK/CURBS	2	TRASH DEBRIS	3
POTHoles/RESURFACE	4		

FIELD SERVICES

T-3000 Pavement Maintenance

Mayor and Council approved application for FY2024 Supplemental Local Maintenance Improvement Grant funds. Estimate \$1.26M. Funds received.

·FY24 Resurfacing: Work began March 13, 2024. Completed August 2, 2024. Punch work underway. Pavement Condition Index (PCI) Assessment completed in October. Citywide PCI Assessment presented to Council in 5/21/2024 Work Session. Reviewing Sidewalk evaluation data.

T-4000 City Beautification

Burdette Park project: Final design plans received. Staff review underway.

T-7500 Guardrail Replacement Program

Work underway. Gas line relocated. Survey of property/ROW boundaries underway.

T-9100 FY2021 Bridge Maintenance

Consultant conducted scoping study for 2023 bridge deficiency report awarded and underway. Results will serve as baseline for next bridge maintenance design contract.

Right of Way Maintenance

State Route Mowing Contract in competition. Reviewing five-year renewal of services bids.

- Mowing on I-285 and Ga SR 400 resumed on March 27, 2024.
- Mowing on City primary routes returned to weekly mowing during growing season. Secondary roads remain on a monthly mowing cycle.
- Citywide Right-of-Way litter removal services exhibiting improvement in all areas.
- Street sweeping: Ongoing with most work performed in the evenings.
- Large sidewalk repairs – Sidewalk repairs ongoing – 104 repairs since January 2, 2024.
- Sidewalk Small Trip Hazard Removal completed. 1,365 trip hazards removed on 53 streets.
- Sidewalk cleaning on 20 streets completed. Cleaned total of 27.75 miles of sidewalk.
- Pothole Repair Project – 1,292 potholes/patches repaired since January 2, 2024. Public Works Field Superintendents surveying for and marking potholes for repairs. Please call our Call Center, 770-730-5600 to report any problem potholes.

GA 811 Implementation

Total Locate Requests received Year to Date (08/02/2024) – 2,060

Locate Requests received this week – 78

COMMUNITY APPEARANCE WEEKLY INSPECTION REPORT

Roadway	Litter	Mowing	Street Sweeping	Notes
Roswell Road North	A	C	A	Tall grass near CVS, Chevron @ Northridge Rd. Cracks and weeds in sidewalk at Dunwoody Place. Tall grass near Kroger.
Roswell Road South	B+	C	A	Light litter near Prado. Tall grass near Mystic Dr., Hedden Stret and realty office.
Northridge	A	A	A	
Dunwoody Place	B+	C	B	Tall grass near Coca Cola Distribution Center both sides of the road, including beauty strip. Light litter.
Abernathy	A	A	C	Needs sweeping east of Roswell Road including the median gutter.
Sandy Springs Circle	A	A	B	Needs sweeping, debris in curb and gutter.
Johnson Ferry	A	C	B	Sweeping needed south of Johnson Ferry Rd. Tall grass still on Johnson Ferry Rd. near Sandy Springs Christian Church and Brandon Mill Rd.
I-285 Eastbound	A	F	N/A	Tall grass from Northside Dr. to Riverside Dr.
I-285 Westbound	A	F	N/A	Tall grass from Riverside Dr. to Northside Dr.
GA-400 North of I-285 Interchange	A	F	N/A	Tall grass from Pitts overpass to Northridge Rd. Tall grass Glenridge Connector (is not a construction zone). Tall grass from Chattahoochee River to Roberts Dr. Tall grass from Roberts Dr. to Northridge.
GA-400 South of I-285 – Interchange	A	F	N/A	Tall grass south of Glenridge Connector to Nancy Creek. Tall grass Glenridge Connector (not a construction zone).

PLANNING AND ZONING

P&Z DEVELOPMENT MEETINGS ASSIGNED	6
DESIGN REVIEW MEETINGS	4
ADMIN VARIANCE PROCESSED	0
CDBG SUBMISSION	0
ADMIN PERMITS PROCESSED	0
BUSINESS LICENSE REVIEWS	6
BOA HEARINGS	0

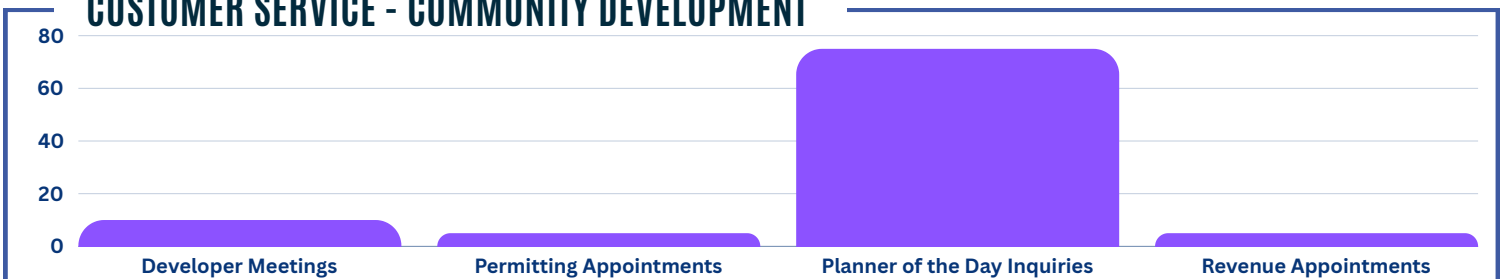
INSPECTIONS

SITE INSPECTIONS	36
BUILDING INSPECTIONS	153
TREE INSPECTIONS	4

CODE ENFORCEMENT

CITATIONS	0
COMPLAINTS	26
INSPECTIONS	72
NOTICE OF VIOLATION	4
RESOLUTIONS	14
SIGN REMOVAL	15
SHORT-TERM RENTALS	0
VEHICLE-RELATED USE INSPECTIONS	0
THIRD PARTY APARTMENT INSPECTION REPORTS	0
ALCOHOL LICENSE APPLICATION	1
BUSINESS LICENSES	0
VACANT PROPERTY INSPECTIONS	0

CUSTOMER SERVICE - COMMUNITY DEVELOPMENT



PERMITS

NEW PERMIT APPLICATIONS

commercial

15

film

0

land disturbance

0

pool

2

residential

11

special event

1

trade

29

tree removal

2

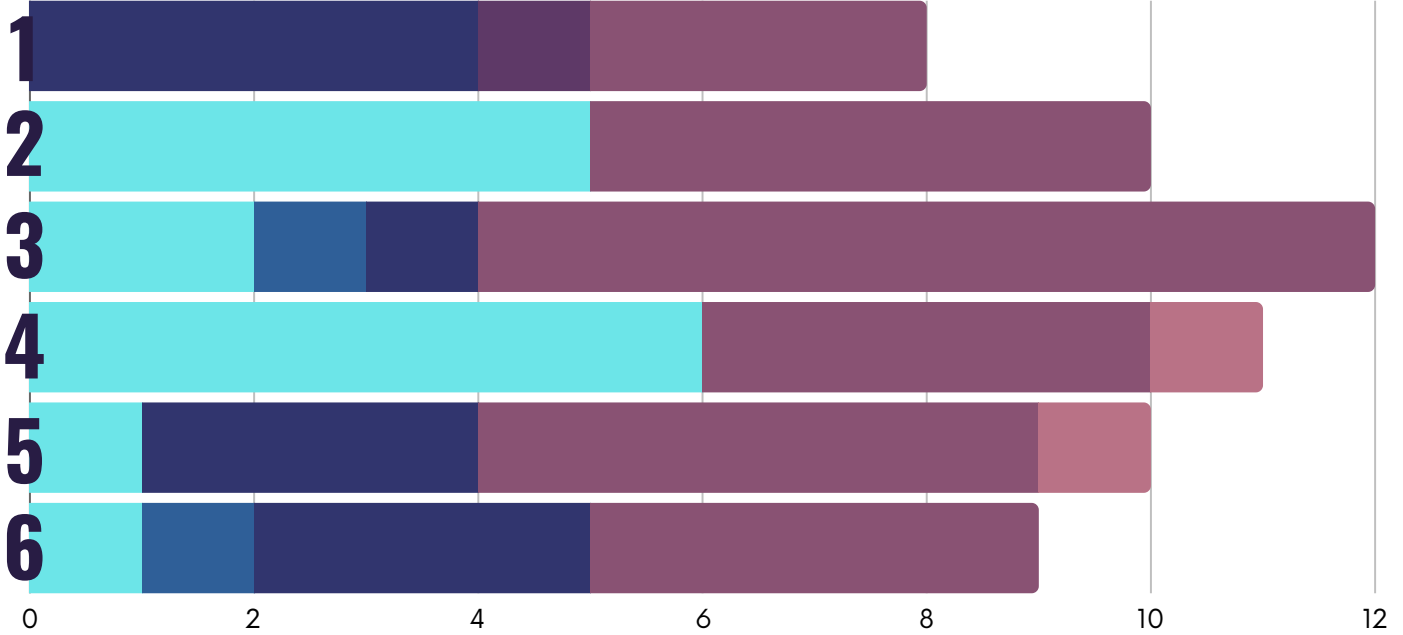
Commercial
Residential

Film
Special Events

Land Disturbance
Trade

Pool
Tree Removal

DISTRICT



PERMITS ISSUED

commercial

2

film

0

land disturbance

0

pool

0

residential

0

special event

0

trade

8

tree removal

18

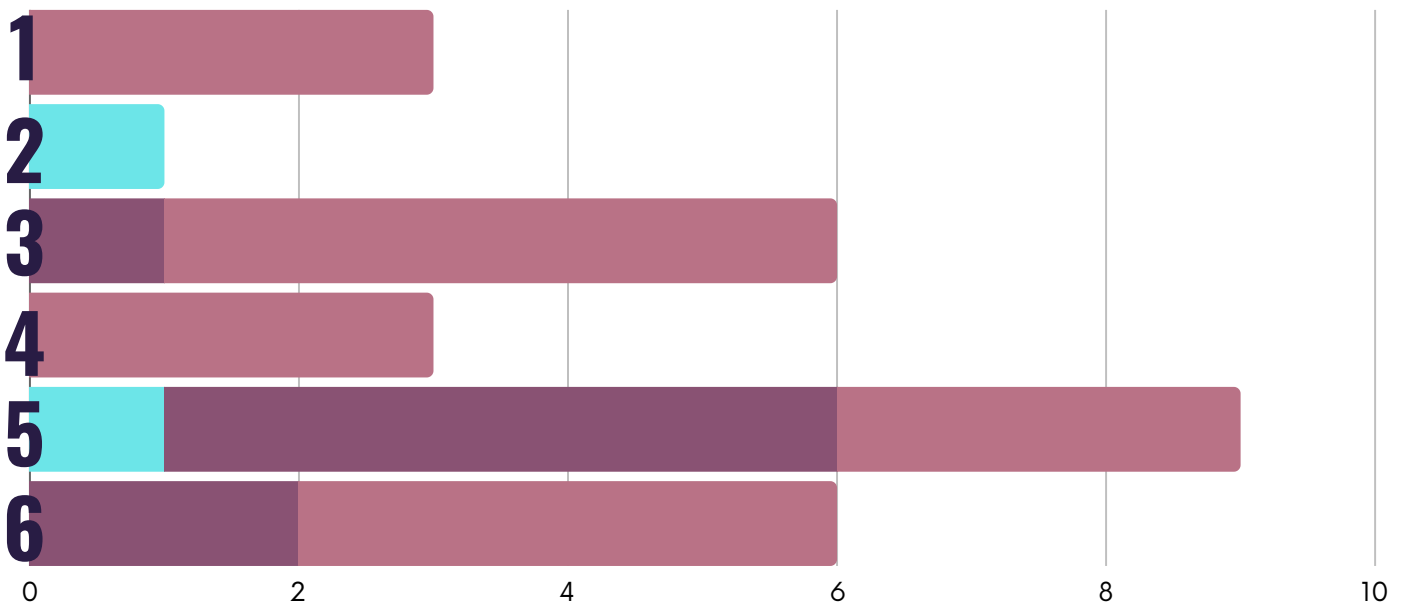
Commercial
Residential

Film
Special Events

Land Disturbance
Trade

Pool
Tree Removal

DISTRICT



NEW CODE CASES

new complaint	active	unfounded	closed	voluntary compliance
0	15	0	0	0

District	Case Number	Case Type	Status	Address	Open Date
1	CODE-24-134		Active	8867 ROBERTS DR	8/2/2024
1	CODE-24-125		Active	7889 STRATFORD LN	7/31/2024
2	CODE-24-127	Notice of Violation	Active	460 W SPALDING DR	7/31/2024
2	CODE-24-123		Active	7600 ROSWELL RD	7/31/2024
2	CODE-24-118		Active	501 N RIVER PKWY	7/30/2024
2	CODE-24-110		Active	1500 HUNTCLIFF VILLAGE CT	7/29/2024
3	CODE-24-130	Notice of Violation	Active	6280 PEACHTREE DUNWOODY RD	8/1/2024
3	CODE-24-117	Notice of Violation	Active	6467 WRIGHT CIR	7/30/2024
4	CODE-24-135		Active	6901 GLENLAKE PKWY, Unit BLDG 6879	8/2/2024
4	CODE-24-129		Active	6901 GLENLAKE PKWY	7/31/2024
5	CODE-24-132		Active	1130 ALTMORE AVE	8/1/2024
5	CODE-24-131		Active	1299 ALTMORE AVE	8/1/2024
6	CODE-24-121		Active	45 OSNER DR	7/31/2024
6	CODE-24-116	Citation	Active	4567 STELLA DR	7/30/2024

For a detailed list of new code cases and a map of the City, please visit the [Week in Review online dashboard HERE](#)

CODE ENFORCEMENT EFFORTS

District	Address	Enforcement Effort	Violation	Compliance/Court Date
2	501 N River Dr.	Notice of violation	Mold testing.	August 2
6	1085 Mountain Creek Trl.	Notice of violation	High weeds & grass.	August 5
3	6467 Wright Cir.	Notice of violation	Inoperable vehicles.	August 9
4	6901 Glenlake Pkwy.	Notice of violation	Property maintenance.	August 7
3	300 Carpenter Dr.		Property maintenance inspection (MRH)	
6	66 Northwood Dr.		Property maintenance inspection (MRH)	
3	6210 Peachtree Dunwoody Rd.		Property maintenance inspection (MRH)	
5	1125 Hammond Dr.		Property maintenance inspection (MRH)	
3	1110 Hammond Dr.		Property maintenance inspection (MRH)	

CITY PROJECTS

District	Project Name	Current Phase	Status	Upcoming
3	Heritage Museum	Design	Programming Phase	Project on hold
6	Wayfinding Gate Way 2	Design/Right of Way/Construction	Installing Spalding Road North Entrance - 90% Complete	Installation of Spalding Road sign. Right of Way for South Roswell Road Location

PAST AND CURRENT FEATURED CITY IMPROVEMENT PROJECTS CAN BE FOUND ON THE WEBSITE [HERE](#) AND THE LINKS BELOW:



POLICE HEADQUARTERS AND COURT



ABERNATHY ARTS CENTER

ECONOMIC DEVELOPMENT

NEW BUSINESS LICENSES

District	Business Name/Address	Type	Start Date	Description
2	SOUTH GEORGIA STALLION, LLC	VO	8/2/24	PROMOTERS OF PERFORMING ARTS, SPORTS, AND SIMILAR
3	CENTER FOR CREATIVE CHANGE	CP	8/6/24	OFFICES OF MENTAL HEALTH PRACTITIONERS
3	JBC ENTERPRISE LLC	HB	8/6/24	HOME HEALTH CARE SERVICES
3	ARTHRITIS TOTAL JOINT SPECIALIST	CP	8/7/24	OFFICES OF PHYSICIANS (EXCEPT MENTAL HEALTH)
5	ORTHO SPORT & SPINE PHYSICIANS	CP	8/5/24	OFFICES OF PHYSICIANS (EXCEPT MENTAL HEALTH)
5	NORTHSIDE VASCULAR SURGERY - ATLANTA	CP	8/6/24	OFFICES OF PHYSICIANS (EXCEPT MENTAL HEALTH)
6	WELLO WORKS	CP	8/2/24	LESSORS OF NONRESIDENTIAL BUILDINGS
6	BOCADO BURGER CO LLC DBA BOCADO	CP	8/2/24	
6	THE DESIGNERY ATLANTA	HB	8/7/24	HOME CENTERS

CP - Commercial Property, HB - Home Based Business, VO - Virtual Office

RECREATION AND CULTURAL ENRICHMENT

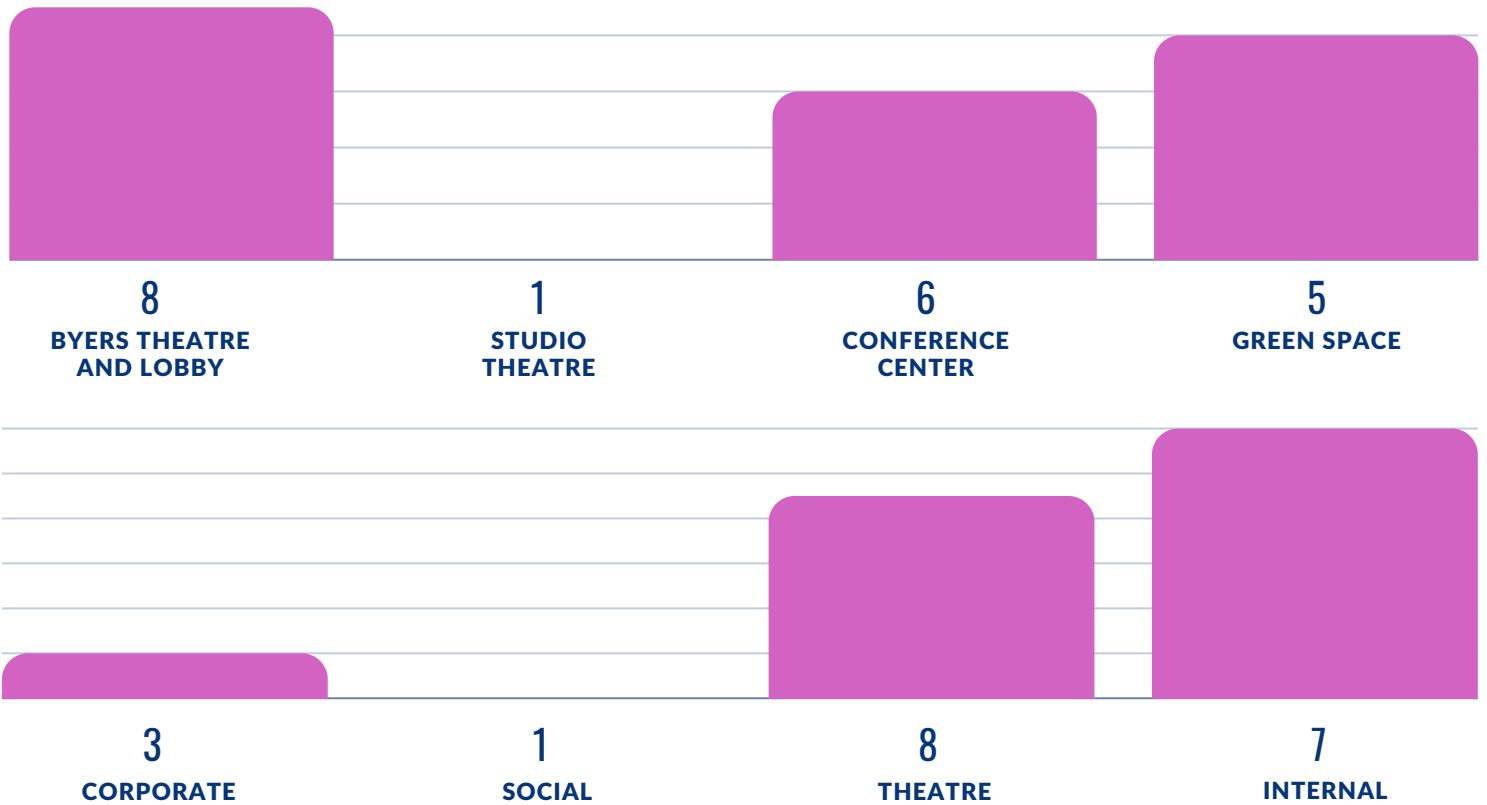
PERFORMING ARTS CENTER

19

TOTAL
EVENTS

5

NEW EVENT
CONTRACTS



HIGHLIGHTS

- North Springs High School Class of 1974 held their 50th reunion in the Terrace Meeting Room. Guests enjoyed appetizers, action stations, and cocktails while mingling under the stars on the CityView Terrace.

SIGNATURE EVENTS

- **Farmers Market**
 - 52 vendors – One Cancellation (Piedmont Provisions - staffing) one no show – 9 Leaves
 - Farmers: 10 selling produce, beef, seafood, flowers.
 - Prepared Foods: 30 including 18 with products that can be consumed on-site. The City Bar was also present.
 - Crafts/Artisans: 12
 - Friend of the Market: Alloy Personal Training
 - Non-Profit: NA
 - Other Activities: Taylor So and Joe Capo performed. Kick off of National Farmers Market Week with Ice Cream Social served by Council. Also had a BINGO/Scavenger Hunt for kids. HUGE success and we will do it again!
- **Sundown Social - Thursday, August 8**
 - Sundown Social was hosted on Thursday, August 8. Elly Low performed, and the featured food vendor was Picos Hot Dogs & Street Tacos. The new Signature Drink of the month is "Mint Magnolia." Cornhole ATL returns in late August
- **Concerts by the Springs, Sunday, August 4, Harvest Moon**
 - Hot, sultry night. Harvest Moon paid tribute to the legendary careers of Crosby, Stills, Nash & Young. Tables sold out for this event. Estimated attendance: 1,000

RECREATION AND PARKS

PROJECTS

MORGAN FALLS ATHLETIC COMPLEX IMPROVEMENTS

- Overhead safety netting for Fields 1 -4 and areas to protect the playground has completed.

SPRINGWAY TRAIL 2A

- At the boardwalk, 430' of pour stop and 270' of deck pan has been installed. The sub-contractor for this work will increase staffing next week. Concrete is being poured to the abutment on the east side of the boardwalk where deck pan work is ongoing (photo to the right). Signage installation on the Edgewater section and grading on the Spur Trail continues. continues.
- August 5 Week Plan
 - Pour stop and deck pan work continues.
- August 12 Week Plan
 - Pour stop and deck pan work continues.
 - Trail signage installation work continues.



DOG PARK IMPROVEMENTS

- The grading plan created to capture water outside and uphill from the dog park has been reviewed modified by the Designer and returned for City review.

MORGAN FALLS ATHLETIC COMPLEX PHASE III

- Hydrologic modeling is complete.
- Staff met with Sandy Springs Youth Sports to review the prioritization of future features.

ABERNATHY GREENWAY SOUTH IMPROVEMENTS

- Construction documents are 60% complete.
- State stream buffer variance application work is in progress.

OLD RIVERSIDE PARK DEVELOPMENT

- Construction documents are 70% complete.
- The department is evaluating playground designers.

MAINTENANCE/LANDSCAPING

- Maintenance crews have been working on cutting back perennials to get a late summer flush. Removing spent blooms and fertilizing perennials will provide us with blooming flowers going into the fall.
- All warm season turf has been aerated this past week. Soil is more compacted during the summer months as it is prone to receive more foot traffic. Along with loosening compacted soil, aerating warm season turf allows oxygen, fertilizer, and water to filtrate down to grassroots.
- Staff performed August maintenance to Dunwoody Springs Elementary School turf field and the Hammond Park multipurpose field.
- Staff spread mulch near entrance to Morgan Falls Athletic Complex.

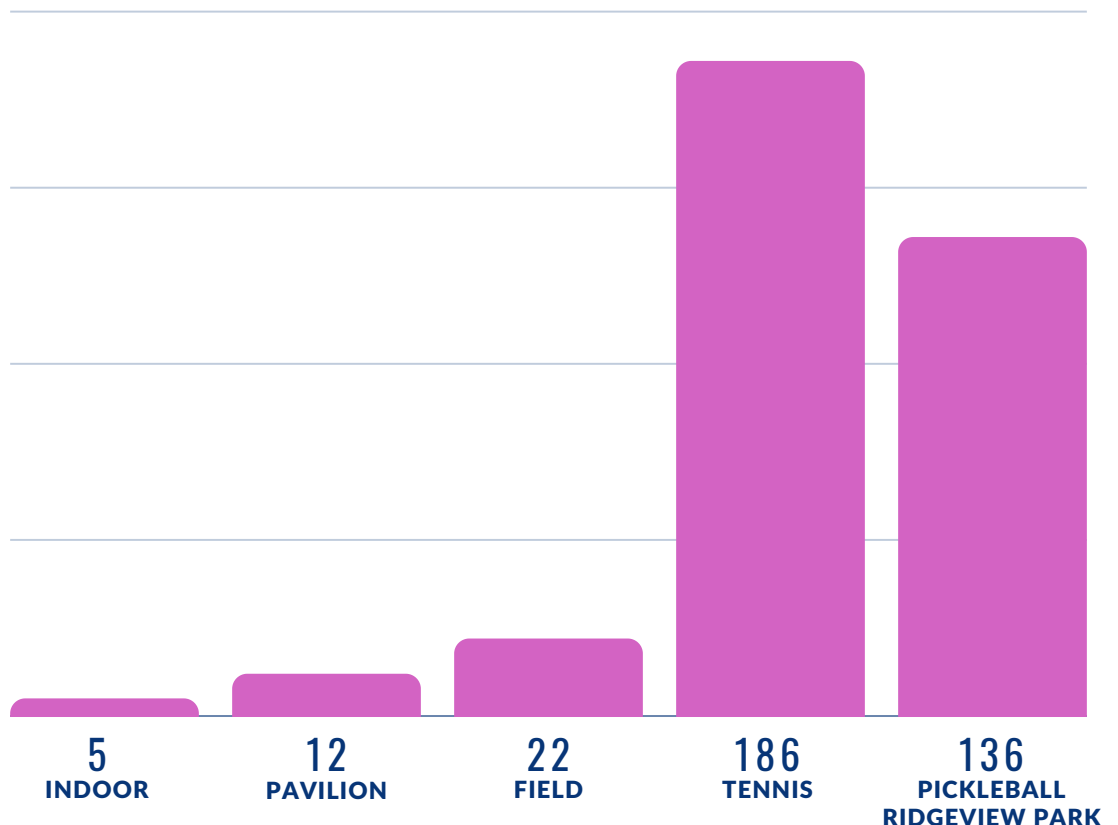
PAST PROGRAMMING

- Staff attended school open houses to present upcoming athletic and leisure events.
- The last week of Basketball camp was full with 20 campers at North Springs High School.

ONGOING/UPCOMING EVENTS

- [Fit4Moms](#) had 13 pre/post natal moms on the City Green. They meet on Tuesdays and Thursdays at 9:30 am offering prenatal and postnatal workouts.
- [Young Yogis](#) - Story yoga classes, where simple yoga poses are accompanied by engaging songs, puppets, and carefully selected stories that naturally lend themselves to yoga movements.
- [Parent/caregiver & Me](#) yoga classes - where caregivers partner with their child in fun, animated poses. They'll bark in downward dog, hiss in cobra pose, and flutter our butterfly wings as we balance, stretch, sing, and play.
- [AM Crush Hour](#) Free fitness class meets on Tuesday and Thursday mornings at 6:30 AM on City Green.
- City Wide Soccer is open for [registration](#).
- Sandy Springs Girls Flag Football is open for [registration](#).
- [Sandy Springs Youth Sports \(SSYS\)](#) Fall [registration](#) is open for baseball, softball, flag football and cheer.
- [Atlanta Sport and Social Club](#) conducted adult kickball, adult flag football, at Hammond Park and adult soccer at Dunwoody Springs Elementary, and co-ed softball at Morgan Falls Athletic Complex.

361
TOTAL
NUMBER OF
RESERVATIONS



SUSTAINABLE GROWTH AND ENVIRONMENTAL STEWARDSHIP

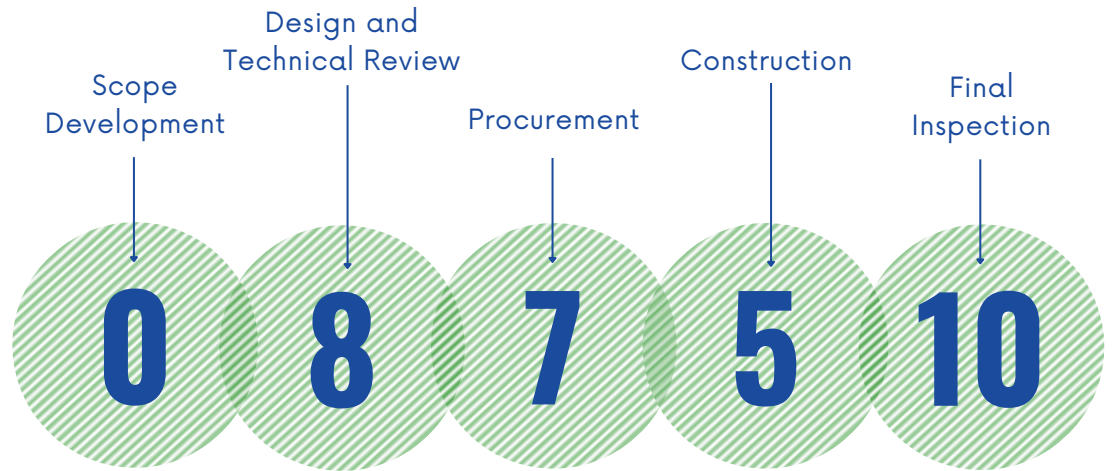
S U S T A I N A B I L I T Y

- Bamboo & invasive removal at Morgan Falls Overlook Park along the Pavilion Trailhead was completed. Bamboo that escaped the overlook ridge had begun to take over the lower portion of the trail system. Bamboo rhizomes were dug up to limit regrowth. Pine straw was applied in affected areas to limit erosion.
- Overgrowth clearing at Morgan Falls Overlook Park completed. Young pine trees that were growing and threatening the retaining wall behind the bathrooms/playground/pavilion at Morgan Falls Overlook Park were removed mechanically.
- Another phase of invasive removal was completed at Lost Corner Forest Preserve. The work areas included the land surrounding the ADA trail, the greenhouse, and the native fruit tree orchard. All removals were done mechanically with no chemical intervention.
- Emergency removals of DDH (Dead/Dying/Hazardous) trees at Ridgeview Park. Five DDH trees were removed to ensure safety.
- The Eco-Stewards program resumed after a 1-month break in July. Eco-Stewards met at the Blue Pearl Vet Hospital with an education session on invasive species. The next volunteer event will be held on August 24th.

S T O R M W A T E R

20
ACTIVE
PROJECTS

5
REQUESTS
RECEIVED



Project Number	Current Phase	Status	Upcoming
600 North Harbor Drive	Bid Phase	Onsite pre-bid held July 31, 2024. Bid opening scheduled for August 20, 2024.	Construction projected to start in October 2024.
7236 Thornhill Lane	Construction	Substantially complete. Punch list underway.	Project closeout.
6775 Lisa Lane Detention	Bid Phase	Contract award approved in August 6, 2024 MCC meeting.	Construction projected to begin September 2024.
Oakridge Forest Subdivision	Construction	Contractor ordering material.	Construction projected to start in August 2024.
Derby Hills Subdivision	Construction	Contract awarded on July 12, 2024.	Construction projected to start in August 2024.
5760 Mountain Creek Road	Design	Design in progress.	Design completion by December 2024.

Project Number	Current Phase	Status	Upcoming
4787 Riverview Road	Bid Phase	Onsite pre-bid held July 22, 2024. Bid opening scheduled for August 13, 2024.	Construction programmed for FY25.
5030 High Point Road	Design	Construction plans finalized. Temporary construction and permanent drainage easements required.	Bid solicitation and construction programmed for FY25.
1025-1075 Crest Valley Drive	Construction	Project completed.	Project closeout.
2080 Spalding Drive	Design	Construction plans completed. Solicitation planned for August 2024.	Construction programmed for September 2024.
255 Danbury Lane	Bid Phase	Contractor selected. Awaiting contract execution.	Construction programmed for FY25.
230 W. Spalding Drive	Design	Construction plans expected to be finalized August 2024.	Construction programmed for FY25.
225 Berwick Road	Design	Project under review and evaluation.	Project completion by December 2024.
400 Northridge Parkway	Design	Construction plans completed. Bid documents. Solicitation planned for August 2024.	Construction programmed for FY25.
2000 Spalding Drive	Design	Permanent Easement acquisition required.	Construction programmed for FY25.
750 Mount Paran Road	Design	Permit plans expected to be approved by August 2024. Temporary access easement may be required.	Construction programmed for FY25.
1865 Redbourne Drive	Bid Phase	Advertising with bid opening scheduled for August 29, 2024.	Construction programmed for FY25.