










<u>LEGEND</u>	
PROPOSED PAVEMENT	
PROPOSED CURB & GUTTER	
PROPOSED SIDEWALK	
PROPOSED RETAINING WALL	

PROPOSED EDGE OF PAVEMENT	
PROPOSED CURB & GUTTER LINE	
PROPOSED SIDEWALK	
PROPOSED DRIVEWAY	
PROPOSED RETAINING WALL	
CONSTRUCTION LIMITS	

EXISTING RIGHT-OF-WAY	
EXISTING PROPERTY LINE	
PROPOSED RIGHT-OF-WAY	
TEMPORARY EASEMENT	
DRIVEWAY EASEMENT	



REVISION DATES			SIGNAL CONCEPT LAYOUT JOHNSON FERRY RD @ GLENRIDGE DR AND GLENAIRY DR				
			CHECKED:		DATE:		DRAWING No.  1 OF 2
			BACKCHECKED:		DATE:		
			CORRECTED:		DATE:		
			VERIFIED:		DATE:		